PLANS
NOT
TO
SCALE

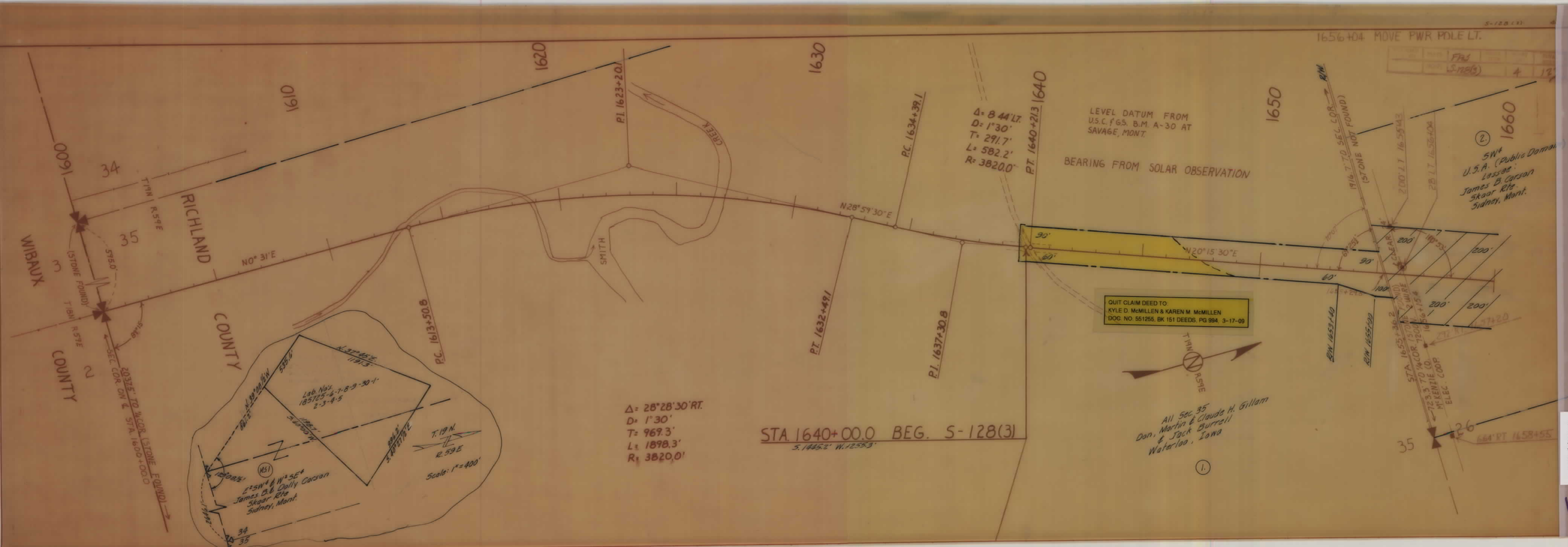
1656+04 MOVE PWR POLE LT.
1600
1610
1620
1630
1640
1650
1660
WIBAUX COUNTY
RICHLAND COUNTY
34
35
3
2
26
T.14N. R.57E
T.13N. R.57E
N0° 31'E
N28°59'30"E
N20°15'30"E
P.I. 1623+20.1
P.C. 1634+39.1
P.T. 1640+21.3
P.C. 1613+50.8
P.T. 1632+49.1
P.I. 1637+30.8
CREEK
SMITH
Δ= 8°44' LT.
D= 1°30'
T= 291.7'
L= 582.2'
R= 3820.0'
LEVEL DATUM FROM U.S.C. & G.S. B.M. A-30 AT SAVAGE, MONT.
BEARING FROM SOLAR OBSERVATION
R/W
(STONE FOUND)
SEC. COR. ON ℄ STA. 1600+00.0
80.75' TO W.COR. (STONE FOUND)
QUIT CLAIM DEED TO
KYLE D. McMILLEN & KAREN M. McMILLEN
DOC. NO. 551255, BK 151 DEEDS, PG 994, 3-17-09
T.14N.
R.57E
All Sec. 35
Don, Martin & Claude H. Gillam
& Jack Burrell
Waterloo, Iowa
(1.)
(2.)
SW¼
U.S.A. (Public Domain)
Lessee:
James B. Carson
Skaar Rte.
Sidney, Mont.
90'
60'
200'
100'
R/W 1653+40
R/W 1655+00
STA. 1653+91.3 N.0°-12'-12"W. 1.1.8'
ELEC. CORR. W.MATTIE CO.
664' PT. 1658+55
Δ= 28°28'30" RT.
D= 1°30'
T= 969.3'
L= 1898.3'
R= 3820.0'
STA. 1640+00.0 BEG. S-128(3)
S.1445.2' W.1255.3'
Lots No's. 1,2,3,4,5,6,7,8,9,30-1
Lot 2 SW¼ & W½ SE¼
James B. & Dolly Carson
Skaar Rte.
Sidney, Mont.
T.19N.
R.59E
Scale: 1"=400'
S-128(3)
4
12

S 128(3) SHT 4

		FAS		
		S-128(3)	5	122

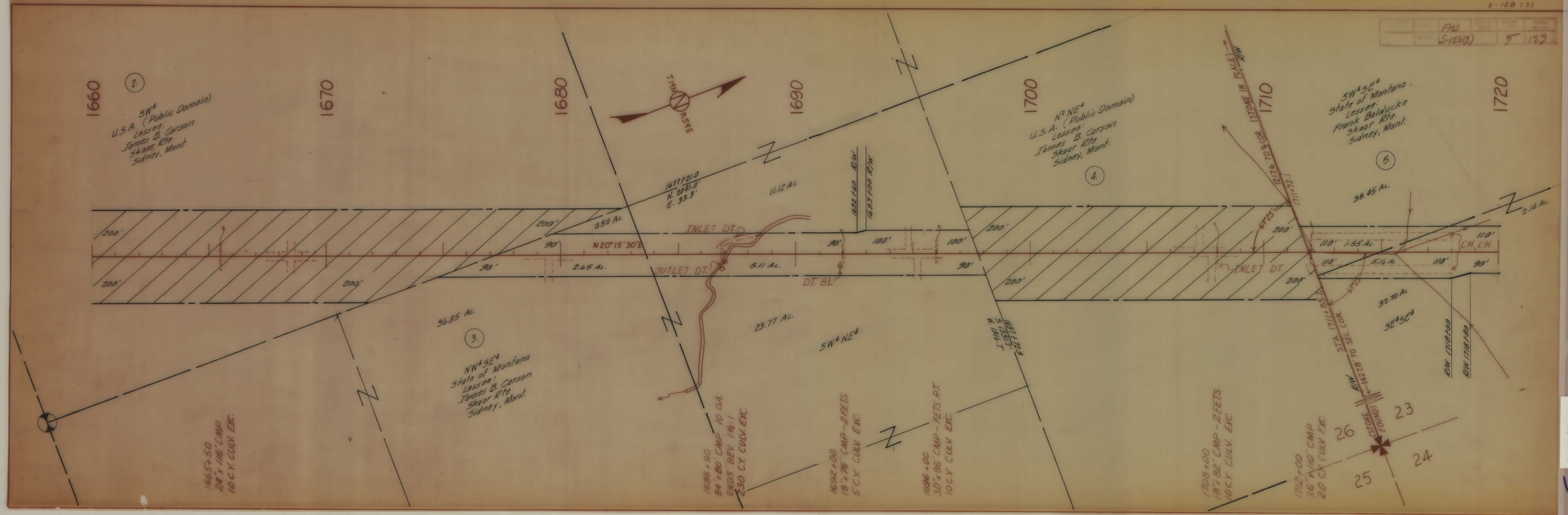

S 128(3) SHT 5

4

	FIG.		
	S-128 (3)	6	122

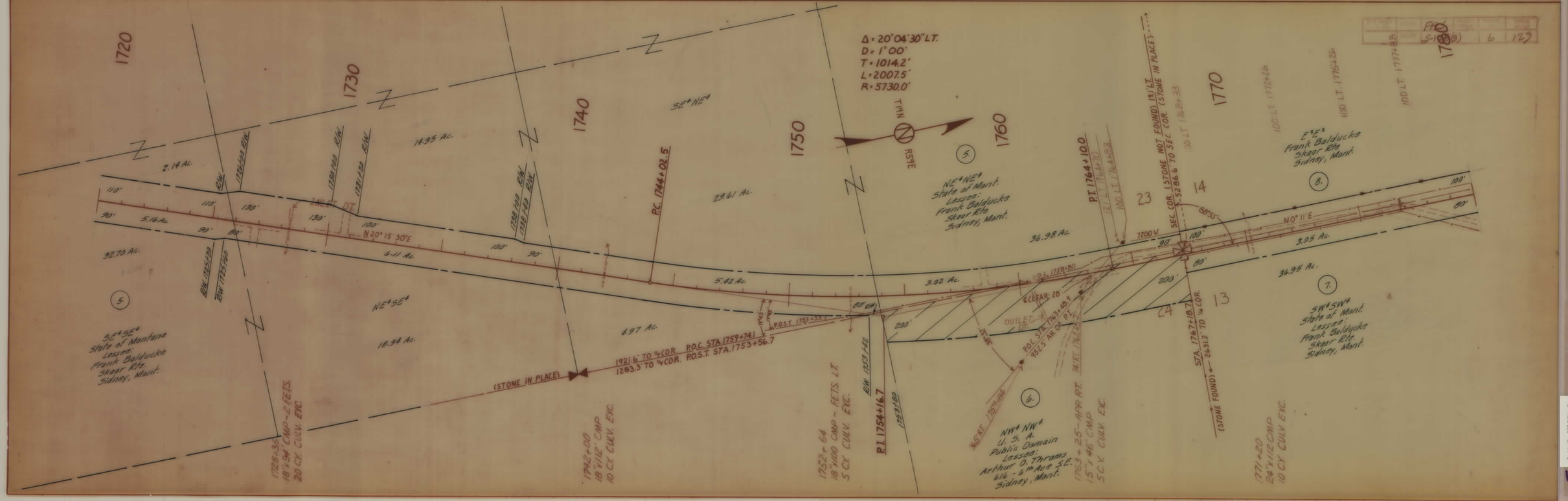

			FAS S-128 (3)	7 / 123

S 128(3) SHT 7

5

S-128(3)
FAS
S-128(3)
8
123
1840
1850
1860
1870
1880
1890
1900
TWN
R 53E
All Sec. 11
John W. & Lenora Harnish
3½ - 2nd Ave. S.W.
Sidney, Mont.
Cont. Pur.:
Melvin Kohlman
Skaar Rte.
Sidney, Mont.
9.
P.C. 1859+30.8
Δ = 8°16'30" LT.
D = 0°30'
T = 829.0'
L = 1655.0'
R = 11460.0'
11
STA. 1873+12.7
E TO ¼ COR. (STONE NOT FOUND) 2383'
P.T. 1875+85.8
2
All Sec. 2
Emil Tarzan
519 E. Main
Sidney, Mont.
10.
N 8°05'30" W
OUTLET DT
N 0°11' E
P.T. 1867+59.8
12
All Sec. 12
Frank Balducke
Skaar Rte.
Sidney, Mont.
8.
SEC. COR. (STONE IN PLACE) 621' RT. & 2649.2' TO ¼ COR. (STONE FOUND)
1
All Sec. 1
Henry A. Ritter
% Samuel Ritter
Richey, Mont.
1850+27
30' x 90' CMP - FEES. LT.
10 CY. CULV. EXC.
1861+71
18' x 114' CMP
5 CY. CULV. EXC.
1872+35
18' x 114' CMP
15 CY. CULV. EXC.
1878+00
18' x 82' CMP - 2 FEES.
10 CY. CULV. EXC.
1896+00
66' x 88' CMP
35 CY. CULV. EXC.

S 128(3) SHT 8

5

S 128 (3)

		FAS			
		S-128(3)	9	173	

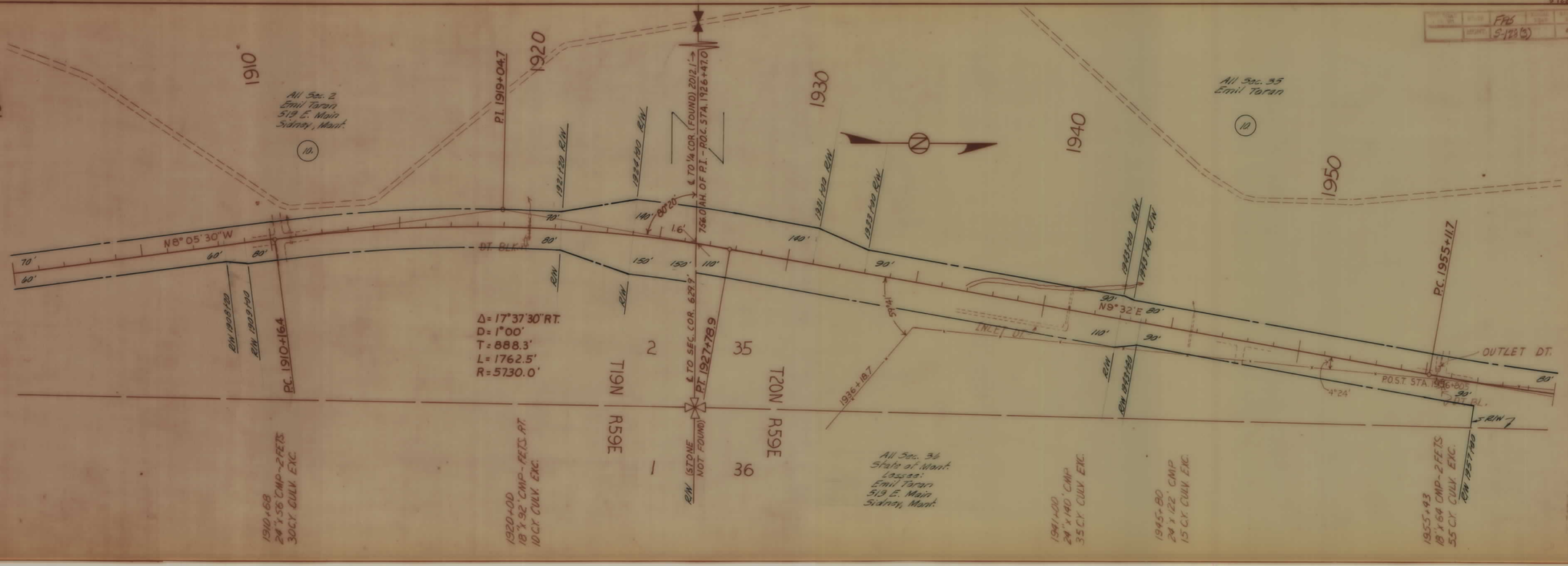

S 128(3) SHT 9

4

		FAS		
		S-128(3)	10	192

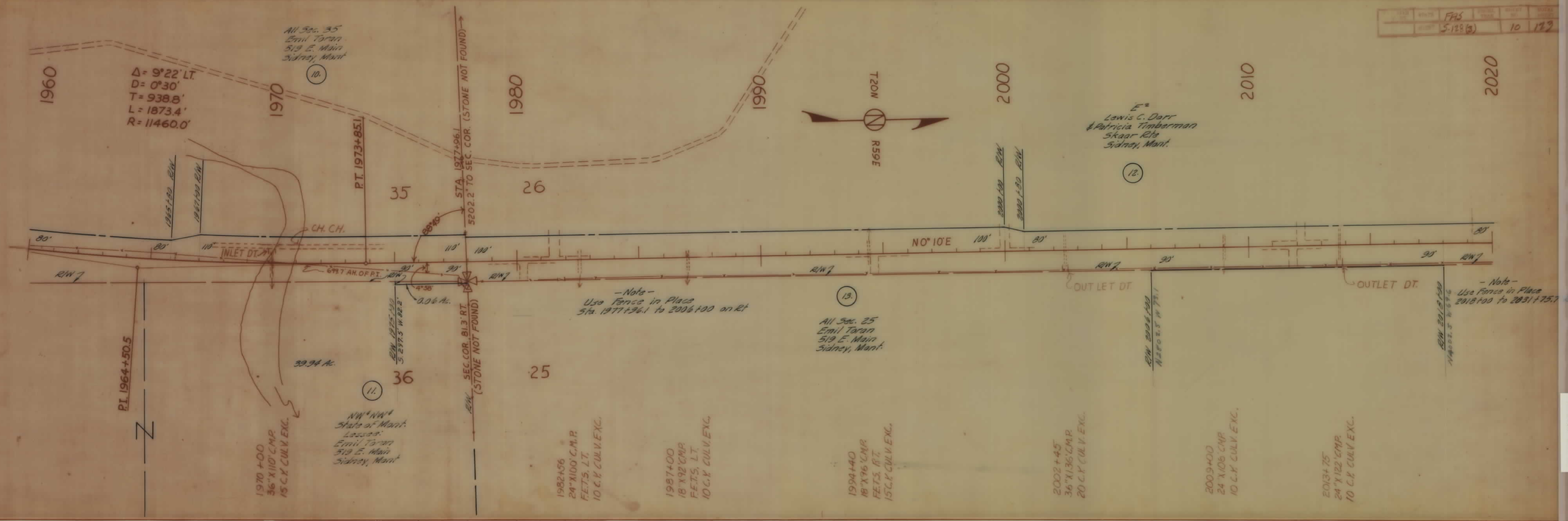

S 128(3) SHT 10

5

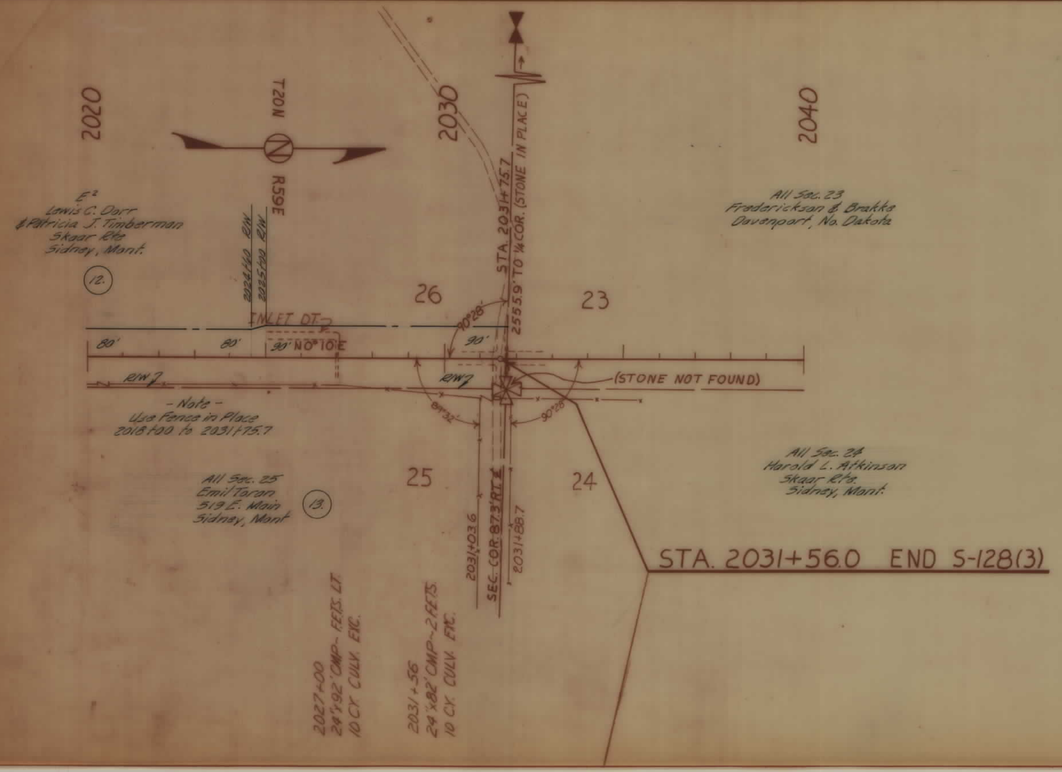

		FAS 2-128(3)		11	123

S 128 (3)

S 128(3) SHT 11

4