PLANS
NOT
TO
SCALE

FED. ROAD DIST. NO.	STATE	F.A. AID PROJ. NO.	R/W NO.	SHEET NO.	TOTAL SHEETS
8	MONT.	F 132(7)	1132-07	MAT SITES	

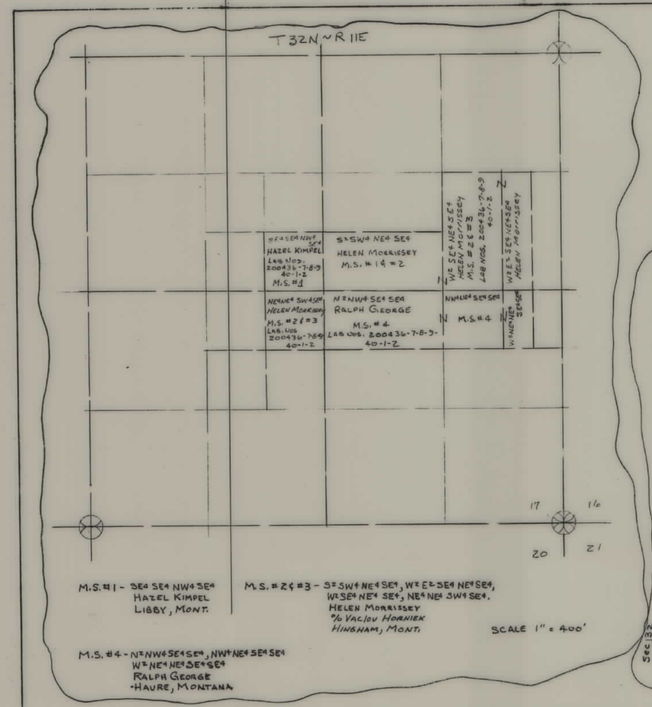

M.S. #1 - SE¼ SE¼ NW¼ SE¼
HAZEL KIMPEL
LIBBY, MONT.

M.S. #2 & #3 - S½ SW¼ NE¼ SE¼, W½ E½ SE¼ NE¼ SE¼, W½ SE¼ NE¼ SE¼, NE¼ NE¼ SW¼ SE¼.
HELEN MORRISSEY
% VACLOV HORNIEK
HINGHAM, MONT.

SCALE 1" = 400'

M.S. #4 - N½ NW¼ SE¼ SE¼, NW¼ NE¼ SE¼ SE¼
W½ NE¼ NE¼ SE¼ SE¼
RALPH GEORGE
HAURE, MONTANA

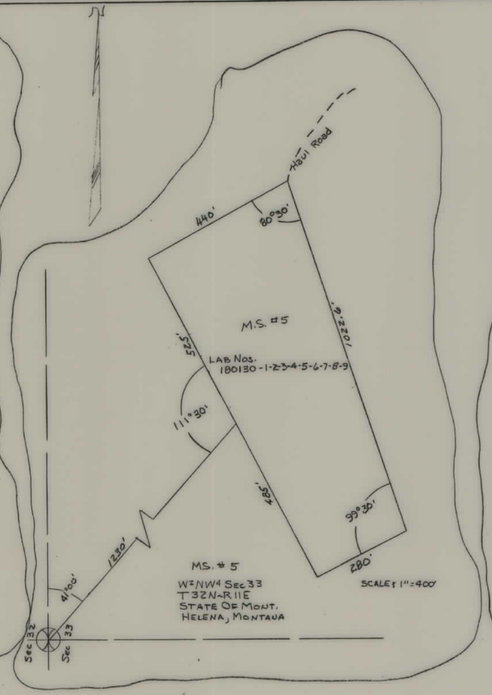

MS. #5
W½ NW¼ SEC 33
T 32N-R11E
STATE OF MONT.
HELENA, MONTANA

SCALE: 1" = 400'

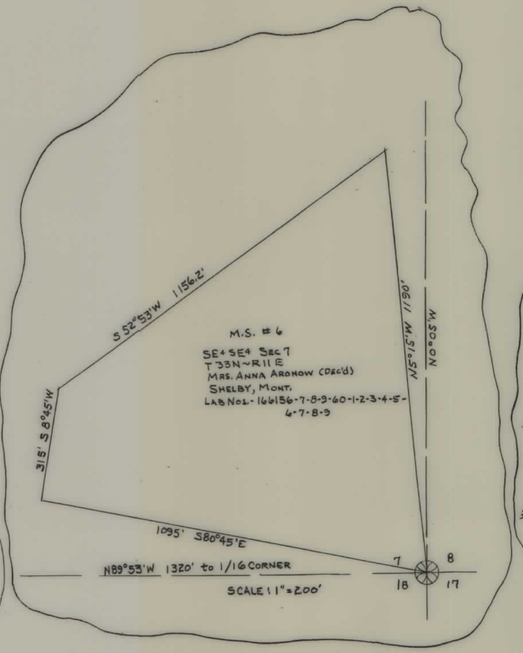

N89°53'W 1320' to 1/16 CORNER

SCALE: 1" = 200'

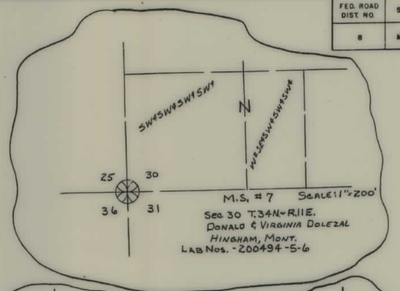

M.S. #7 SCALE: 1" = 200'
SEC. 30 T.34N-R11E.
DONALD & VIRGINIA DOLEZAL
HINGHAM, MONT.
LAB NOS. - 200494-5-6

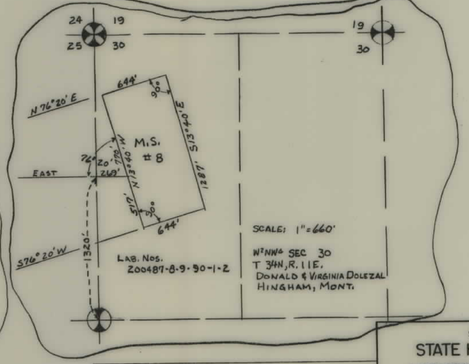

SCALE: 1" = 660'

N½NW¼ SEC 30
T 34N, R. 11E.
DONALD & VIRGINIA DOLEZAL
HINGHAM, MONT.

LAB. Nos.
200487-8-9-90-1-2

DESCRIPTIONS WRITTEN BY _____
DESCRIPTIONS CHECKED BY _____
MAPS COMPLETED BY _____
MAPS TO BUR PUB ROADS _____
MAPS TO CONSTRUCTION _____

STATE OF MONTANA
STATE HIGHWAY COMMISSION
LAND REQUIRED FOR ~~RIGHT-OF-WAY~~ MATERIAL SITES
HILL COUNTY
SCALE 1" = ____ MAP APPROVED BY _____

F 132(7) MATERAILS SITE

4