PLANS
NOT
TO
SCALE

STATE OF MONTANA	FED. AID PROJECT NUMBERS CONST. NO.	FED. AID PROJECT NUMBERS R/W NO.	STATE NO.	SHEET NO.	TOTAL SHEETS
		RF-139(7)	2139-07	1	10

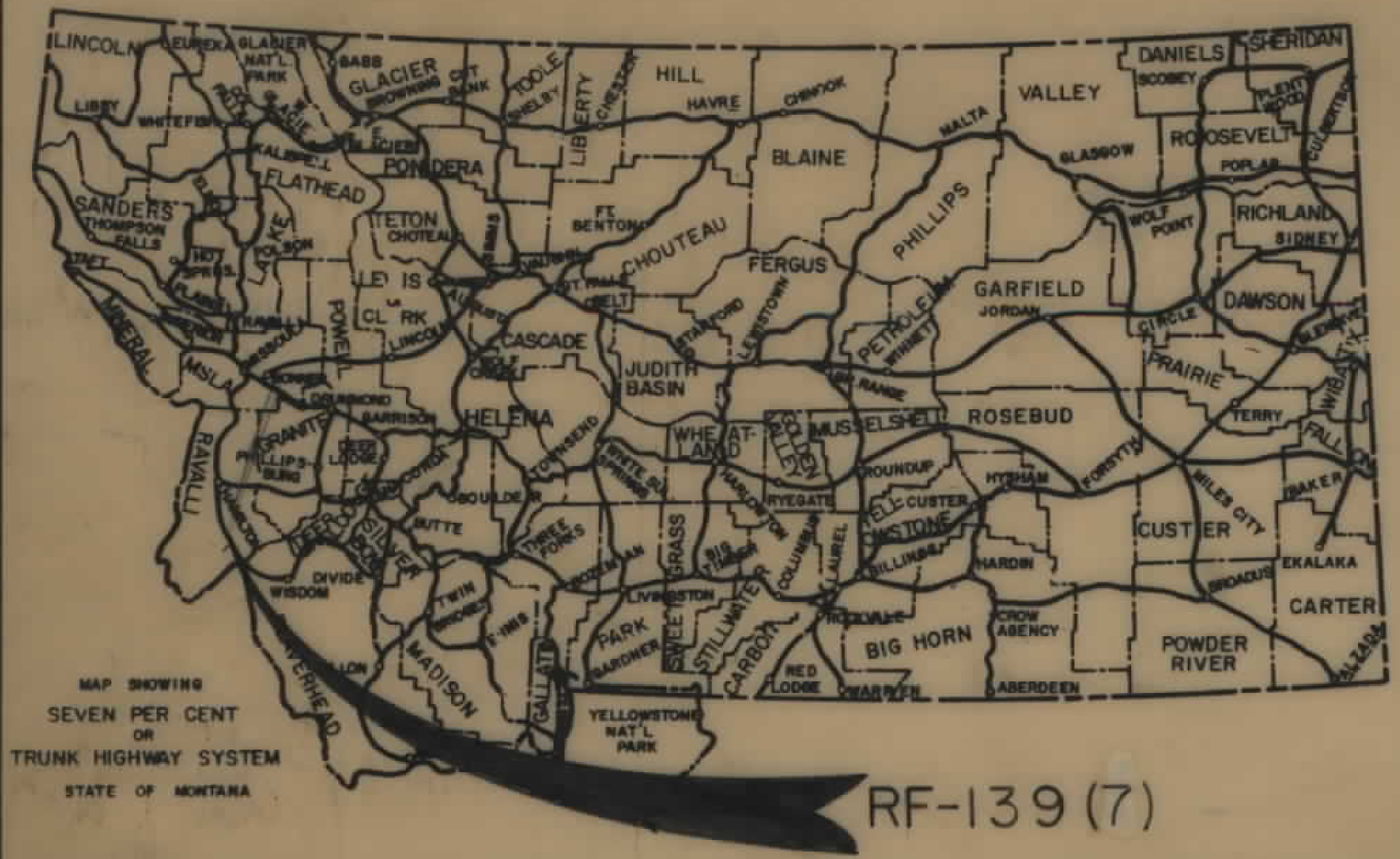

STATE OF MONTANA

DEPARTMENT OF HIGHWAYS

RIGHT OF WAY PLAN OF

FEDERAL AID PROJECT NO. RF-139( ) R/W RF-139( ) CONST.

3 MILE SO. OF HAMILTON SO.

A LIMITED ACCESS FACILITY

4.998 MILES

CONVENTIONAL SIGNS

- RIGHT OF WAY LINE
- CENTERLINE (℄) OR PROJECTED LINE
- STK'D. CENTERLINE
- PARCEL NUMBER
- OWNERSHIP BOUNDARY
- R/W USE EXISTING R/W LT. OR RT.
- PRESENT TRAVELED WAY (P.T.W.)
- R/W LINE FENCED
- RAILROAD R/W
- CONSTRUCTION LIMITS — CUT — FILL
- FENCE LINE
- CONTROL OF ACCESS WITH FENCE
- CONTROL OF ACCESS WITHOUT FENCE
- GATE IN FENCE
- CATTLE GUARD=24'
- STATE & NATIONAL BORDER LINES
- CITY OR TOWN LIMITS LINE
- COUNTY LINE
- RESERVATION LINE
- TOWNSHIP & SECTION LINE
- 1/2 SECTION LINE
- 1/4 SECTION LINE
- SECTION CORNER — FOUND — UNFOUND
- 1/4 SECTION COR.
- 1/16 SECTION COR.
- CENTER OF SECTION
- TELEPHONE OR TELEGRAPH POLES IN PLACE
- POWER POLES IN PLACE
- TEL. OR TEL. OR POWER POLES TO BE MOVED
- NEW PIPES
- OLD PIPES IN PLACE
- OUTLET DITCH
- INLET DITCH
- DITCHES
- CHANNEL CHANGES — CH.CH.
- BRIDGE
- RAILROADS
- LIMITED ACCESS

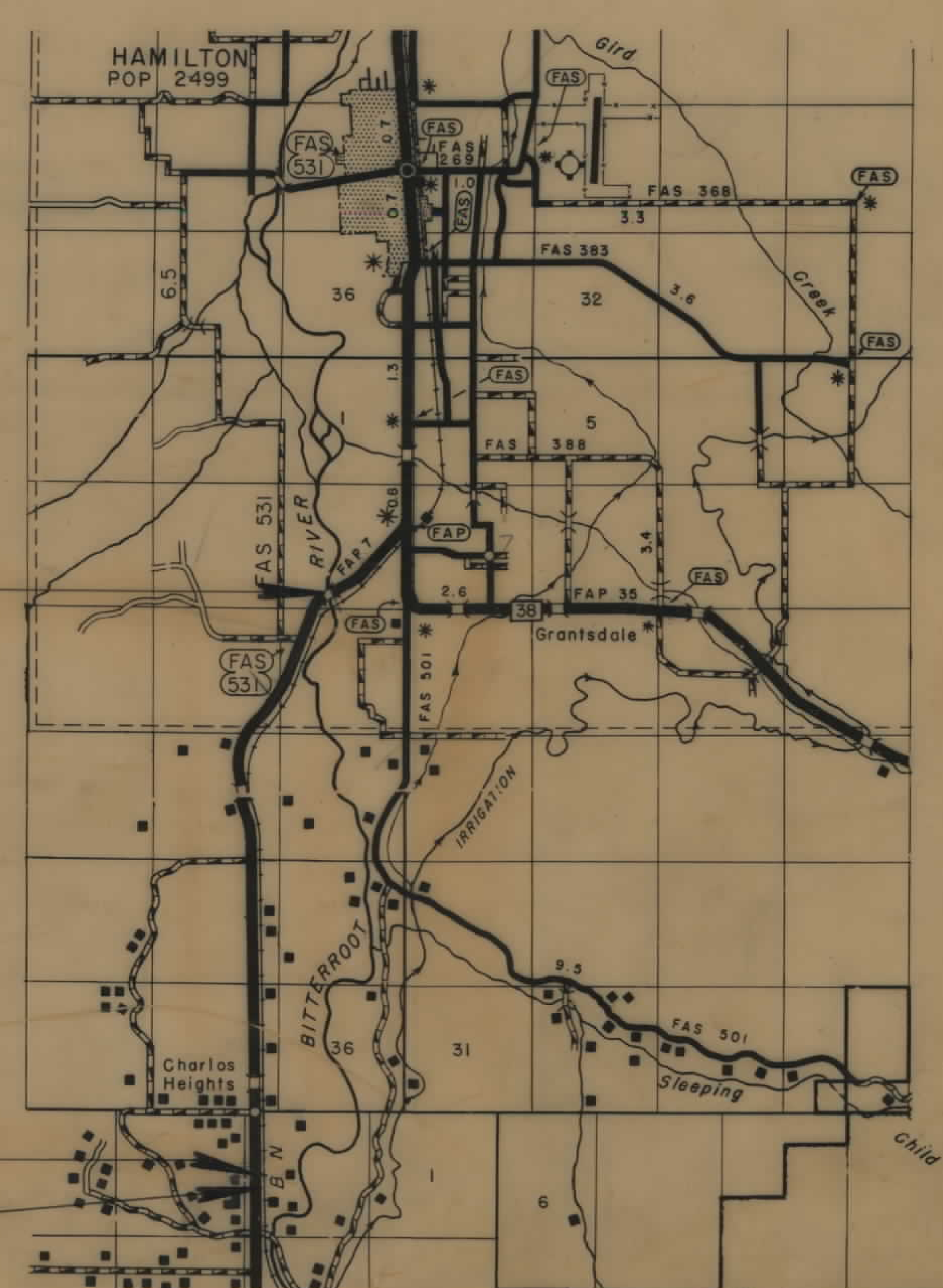

LIMITED ACCESS CONDITIONS

PER COMMISSION RESOLUTION PASSED APRIL 29, 1974

PUBLIC APPROACHES: NO MORE THAN TWO PUBLIC AT-GRADE APPROACHES PER SIDE PER MILE. ALLOWABLE PUBLIC APPROACHES, NOT IN EXISTENCE AT THE TIME OF CONSTRUCTION, WILL REQUIRE APPROVAL OF THE LOCAL PLANNING AGENCY, BOARD OF COUNTY COMMISSIONERS AND DEPT. OF HIGHWAYS.

PRIVATE APPROACHES: (A) NO MORE THAN FOUR APPROACHES PER SIDE PER MILE. PRIVATE ACCESS RIGHTS WILL BE ACQUIRED BY PURCHASE.
(B) ADDITIONAL FARM FIELD SERVICE APPROACHES MAY BE ALLOWED. THESE APPROACHES MAY NOT SERVE OCCUPIED RESIDENCES, COMMERCIAL ENTERPRISES OR THE LIKE. FIELD SERVICE APPROACHES WILL BE ALLOWED BY TEMPORARY PERMIT ISSUED BY THE PERMIT UNIT - DEPT. OF HIGHWAYS.

INDEX

PARCEL NO.	OWNERSHIPS	SHEET NO.
1	BURLINGTON NORTHERN RAILROAD INC.	1 2 3 4 5 6 7 8 9 & 10
2	RICHARD L. NEVILLE	2
3	JERRY W. SCHMITT	2
4	STEVEN W. McENTIRE c/o J.L. & J.A. McCROSSIN	2
5	E.P. & ELEANORE BILLINGSLEY	2
6	JEROME GOULD	2-3
7	RUSSELL J. & ALTA M. PORTER	3
8	PORTERBILT COMPANY, INC.	3
9	HELEN P. CARRUTHERS	3
10	LEROY & M.F. McCROSSIN	3
11	FLOYD A. & EVA M. COLPITTS	3-4
12	ELENA BRAY	4
13	SAM T. & ALICE I. FOSS, c/o L.C. & P.A. LARSON	4
14	SAM T. & ALICE I. FOSS	4
15	SAM T. & ALICE I. FOSS	4-5
16	SAM T. & ALICE I. FOSS	5-6
17	SAM T. & ALICE I. FOSS	6
18	SAM T. & ALICE I. FOSS	6
19	SAM T. & ALICE I. FOSS	7-8
20	WILFRED BUNKER	8-9
21	MEDICINE TREE RANCHES INC.	9
22	CHARLES A. & L.M. JOHNSON c/o AL & ANNE LARCI	9-10
23	GEORGE R. THOMAS	10
24	SHIRLEY ROGERS	10
25	LEO E. & SYLVIA A. DUVALL	10
26	ANDREW T. & LORREEN LLOYD	10
27	LORRAINE W. ALEXANDER,	10
28	J.R. & D.M. SMITH c/o C.I. & A.M. SLIPER	10
29	THOMAS A. FORD ETAL.	10
30	RAVALLI COUNTY	2-3-4
31	DELETED	2
32	FRED H. & LINDA SPRINGER	2
33	ROGER W. & VERONICA WHEATON	2
5.1	L.P. & ELEANORE BILLINGSLEY c/o H.W. & M.K.	2
	HARVEY, & J.B. & J.E. BUCKNER	
27.1	LORRAINE W. ALEXANDER c/o HOWARD W. &	10
	LAYNA D. LYONS	
27.2	LORRAINE W. ALEXANDER c/o HOWARD	10
	W. & LAYNA D. LYONS	
19.1	SAM. T. & ALICE I. FOSS c/o J.E. & MILDRED SHOOK	6-7
34	WARDS COVE I.R.R. DISTRICT	2,4

RELATED PROJECTS
F-174(9) P.E.
F-174(10) R/W
FAP 139-D
FAP 139-A V-1

ASSOCIATED PROJECT AGREEMENT NUMBERS
F-139(6) P.E.
F-139(7) R/W

APPRAISAL APR. 6/11/76, 2/4/77
State App. 7/12/76, 3/6/77

STATE OF MONTANA
DEPARTMENT OF HIGHWAYS

APPROVED: JUNE 3 1976

H.J. ANDERSON
DIRECTOR OF HIGHWAYS
BY Jack R. Beckert
ADMINISTRATOR
ENGINEERING DIVISION

MONTANA PROFESSIONAL REGISTERED ENGINEER & LAND SURVEYOR — JACK R. BECKERT 205 ES

U.S. DEPARTMENT OF TRANSPORTATION
FEDERAL HIGHWAY ADMINISTRATION

APPROVED:

DIVISION ENGINEER — DATE

OWNERSHIPS										
PARCEL	NAME	ADDRESS	TOTAL AREA	GROSS R/W AREA	P.T.W. AREA	AREA TO BE ACQUIRED	REMAINDER LEFT	REMAINDER RIGHT	CONST. PERM AREA	CONST. EASE AREA

STATE OF MONTANA	FED. AID PROJECT NUMBERS		STATE NO.	SHEET NO.	TOTAL SHEETS
	CONST. NO.	R/W NO.			
		RF-139 (7)	2139-07	1A	10

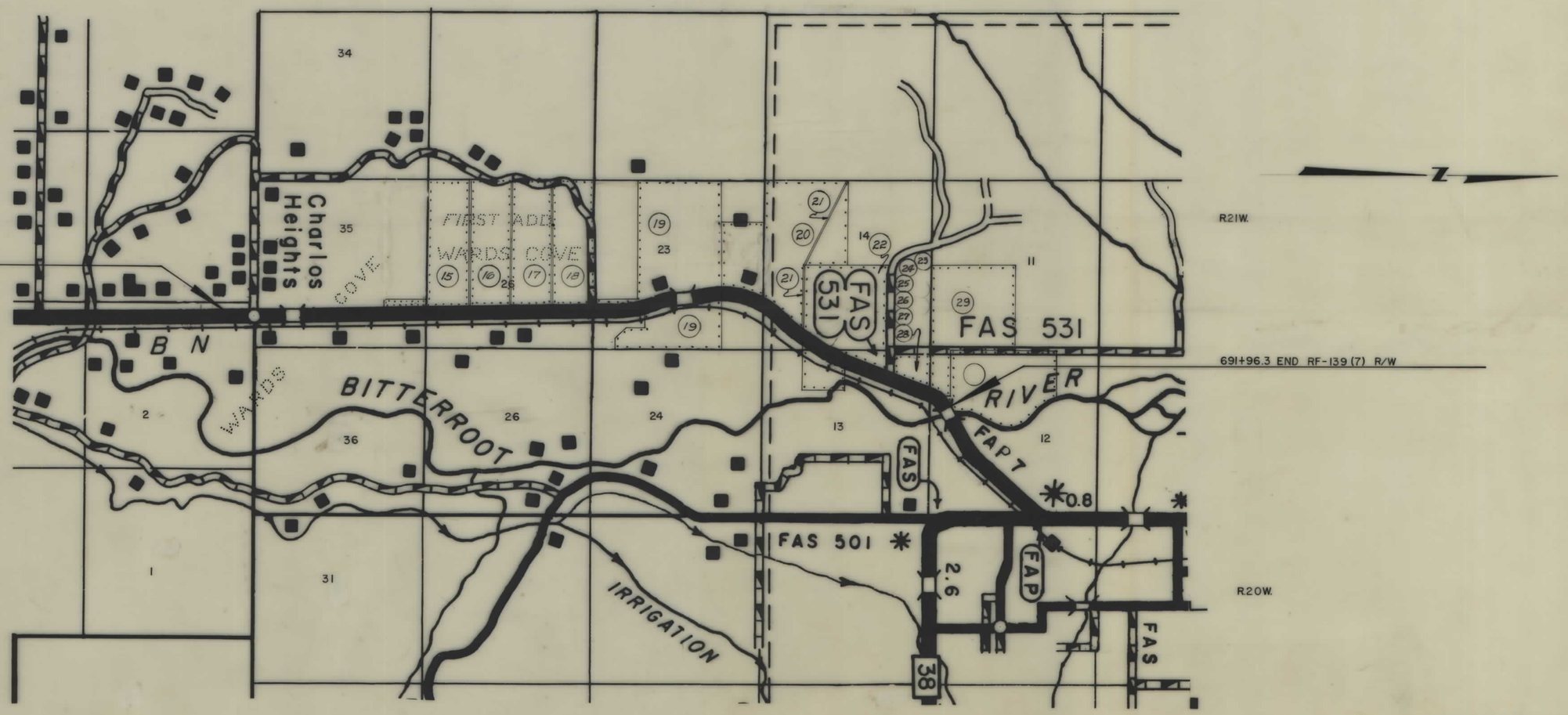

APPROVAL MAP. 6/11/76, 2/4/77
State App. 7/12/76

STATE OF MONTANA
DEPARTMENT OF HIGHWAYS
LAND REQUIRED FOR RIGHT OF WAY
RAVALLI COUNTY
SCALE 3"=1MI. MAP COMPLETED _____

STATE OF MONTANA	FED. AID PROJECT NUMBERS CONST. NO.	R/W NO.	STATE NO.	SHEET NO.	TOTAL SHEETS
		RF-139 (7)	2139-07	2	10

"SEE SHEET #1 FOR ACCESS LIMITATIONS,"

OWNERSHIPS

PARCEL	NAME	ADDRESS	TOTAL AREA	GROSS R/W AREA	P.T.W. AREA	AREA TO BE ACQUIRED	REMAINDER LEFT	REMAINDER RIGHT	CONST. PERM AREA	PERM. EASE. AREA
1	BURLINGTON NORTHERN INC.				3.85 Ac				0.07 Ac	0.17 Ac.
2	RICHARD L. NEVILLE	RT. 1 BOX 1255 HAMILTON, MONT.		0.98 Ac	0.60 Ac	0.38 Ac				
3	JERRY W. SCHMITT	RT. 1 BOX 1334 HAMILTON, MONT.	7.80 Ac.	0.94 Ac	0.13 Ac	0.81 Ac.	6.86 Ac			0.05 AC.
4	STEVEN W. McENTIRE % J.L. & J.A. McCROSSIN	RT. 2. BURNS LAKE B.C. CANADA	11.20 Ac	2.43 Ac	1.39 Ac	1.04 Ac	8.77 Ac			0.11 AC.
5	L.P. & ELEANORE BILLINGSLEY	RT. 1 BOX 1245 HAMILTON, MONT.	0.65 Ac.	0.26 Ac.		0.26 Ac	0.39 Ac.		0.06 AC.	
6	JEROME GOULD	HAMILTON, MONTANA	11.70 Ac	4.02 Ac	2.54 Ac.	1.48 Ac	7.68 Ac		0.40 AC.	
30	RAVALLI COUNTY	HAMILTON MONTANA							1.87 Ac.	
31	DELETED									
32	FRED H. & LINDA SPRINGER	RTE 1, BOX 1251, HAMILTON MONT.		0.14 AC	0.14 AC.					
33	ROGER W. & VERONICA WHEATON	RTE 1, BOX 1252, HAMILTON, MONT.		0.07 AC	0.07 AC.					
5.1	L.P. & ELEANORE BILLINGSLEY % H.W. & M.K. HARVEY & J.B. & J.E. BUCKNER	HAMILTON, MONT.	1.35 AC.	0.51 AC.		0.51 AC	0.84 AC		0.13 AC	
34	WARDS COVE IRR. DISTRICT			0.25 AC.	0.12 AC.	0.13 AC.				0.03 AC.

BACKSLOPE LIMITS INCLUDE ROUNDING CONSTRUCTION LIMITS TOP OF CUT / TOE OF FILL	STATE OF MONTANA DEPARTMENT OF HIGHWAYS LAND REQUIRED FOR RIGHT OF WAY
MAP TRANS. TO R/W ______ MAP REVISED ______	RAVALLI COUNTY
B.P.R. APPROVAL 2/4/77 state. App. 7/12/76, 7-19-76, 9/20/76	SCALE 1" = 100' MAP COMPLETED ______

6/7/77 4/11/77, 6/28/77, 7/11/77, 8/26/77 10/26/77, 11/30/77, 6-8-81

STATE OF MONTANA	FED. AID PROJECT NUMBERS		STATE NO.	SHEET NO.	TOTAL SHEETS
	CONST. NO.	R/W NO.			
		RF-139 (7)	2139-07	3	10

"SEE SHEET #1 FOR ACCESS LIMITATIONS."

OWNERSHIPS

PARCEL	NAME	ADDRESS	TOTAL AREA	GROSS R/W AREA	P.T.W. AREA	AREA TO BE ACQUIRED	REMAINDER LEFT	REMAINDER RIGHT	CONST. PERMIT AREA	EASEMENT AREA
1	BURLINGTON NORTHERN INC.				3.85 Ac				0.07 Ac	0.17 Ac
6	JEROME GOULD	HAMILTON, MONTANA	11.70 Ac	4.02 Ac	2.54 Ac	1.48 Ac	7.68 Ac		0.40 Ac	
7	RUSSELL J. & ALTA M. PARKER	R.R.1, BOX 196 HAMILTON, MONT.	6.90 Ac	0.35 Ac	0.18 Ac	0.17 Ac	Ac		0.01 Ac	
8	PORTERBILT CO. INC.	RT. 1, BOX 123 B HAMILTON, MONT.	6.90 Ac	1.63 Ac	0.83 Ac	0.80 Ac	5.21 Ac		0.01 Ac	
9	HEGEN F. CARRUTHERS	P.O. BOX 589 HAMILTON, MONT.	3.70 Ac	0.80 Ac	0.42 Ac	0.38 Ac	2.90 Ac			
10	LEROY & MAY MCROSSIN	RT. 1 BOX 1237 HAMILTON, MONT.	2.30 Ac	0.59 Ac	0.23 Ac	0.36 Ac	1.71 Ac		0.11 Ac	
11	FLOYD A. & EVA M. COLLINS	R.R.1 BOX 1227 HAMILTON, MONT.	27.80 Ac	5.16 Ac	2.11 Ac	3.05 Ac	22.64 Ac		0.56 Ac	
30	RAVALLI COUNTY	HAMILTON, MONTANA							1.57 Ac	

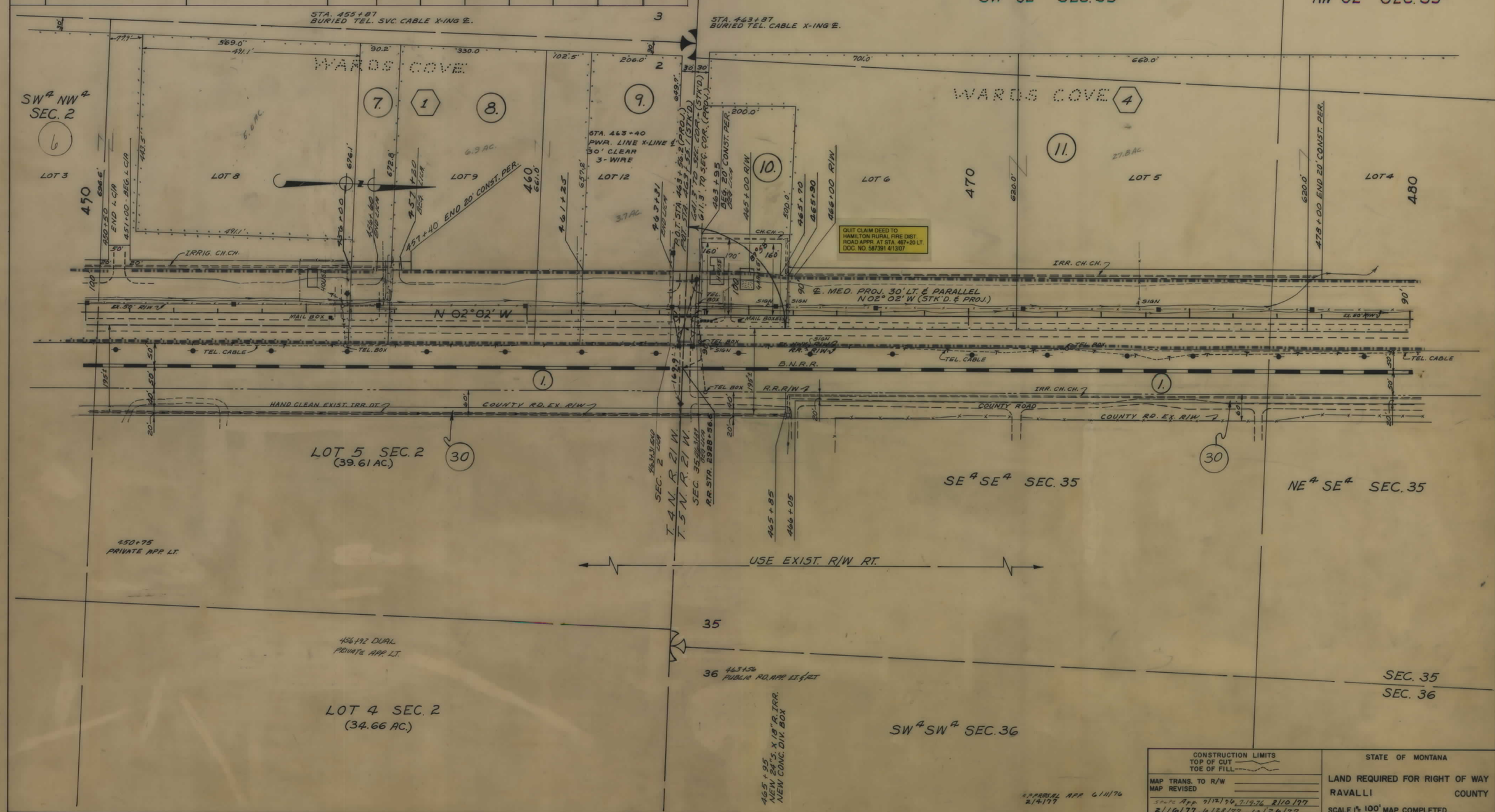

CONSTRUCTION LIMITS	STATE OF MONTANA
TOP OF CUT TOE OF FILL	LAND REQUIRED FOR RIGHT OF WAY
MAP TRANS. TO R/W MAP REVISED	RAVALLI COUNTY
State Apr. 7/12/76, 7-19-76, 2/10/77 2/16/77, 6/28/77, 10/26/77	SCALE 1" = 100' MAP COMPLETED

STATE OF MONTANA	FED. AID PROJECT NUMBERS		STATE	SHEET	TOTAL
	CONST. NO.	R/W NO.	NO.	NO.	SHEETS
		RF-139 (7)	2139-07	4	10

"SEE SHEET #1 FOR ACCESS LIMITATIONS."

OWNERSHIPS

PARCEL	NAME	ADDRESS	TOTAL AREA	GROSS R/W AREA	P. T. W. AREA	AREA TO BE ACQUIRED	REMAINDER LEFT	REMAINDER RIGHT	CONST. PERMIT AREA	PERM. EASE. AREA
1	BURLINGTON NORTHERN INC.				3.85 Ac	"			0.07 Ac	0.17 Ac
11	FLOYD A. & ALIA M. COLPITTS	RT. 1 BOX 1229, HAMILTON, MONT.	27.80 Ac	5.16 Ac	2.11 Ac	3.05 Ac	22.64 Ac		0.56 Ac	
12	ELENE BRAY	RT. 1 BOX 1227, HAMILTON, MONT.	9.10 Ac	2.55 Ac	1.67 Ac	0.88 Ac	6.55 Ac			
*13	SAM T. & ALICE I. FOSS	320½ S. 7TH ST. HAMILTON, MONT.	9.10 Ac	1.71 Ac	1.03 Ac	0.68 Ac	7.19 Ac		0.12 Ac	
14	SAM T. & ALICE I. FOSS	320½ S. 7TH ST. HAMILTON, MONT.	8.09 AC	1.70 AC	.92 AC	.78 AC	6.39 AC			
15	SAM T. & ALICE I. FOSS	320½ S. 7TH ST. HAMILTON, MONT.	65.80 AC	7.81 AC	4.28 AC	3.53 AC	57.99 AC			
30	RAVALLI COUNTY	HAMILTON, MONTANA							1.87 Ac	
34	WARDS COVE IRRIGATION DIST.			NEGOTIATION FOR CHANNEL CHANGE						
*	C/O L.C. & P.A. LARSON									

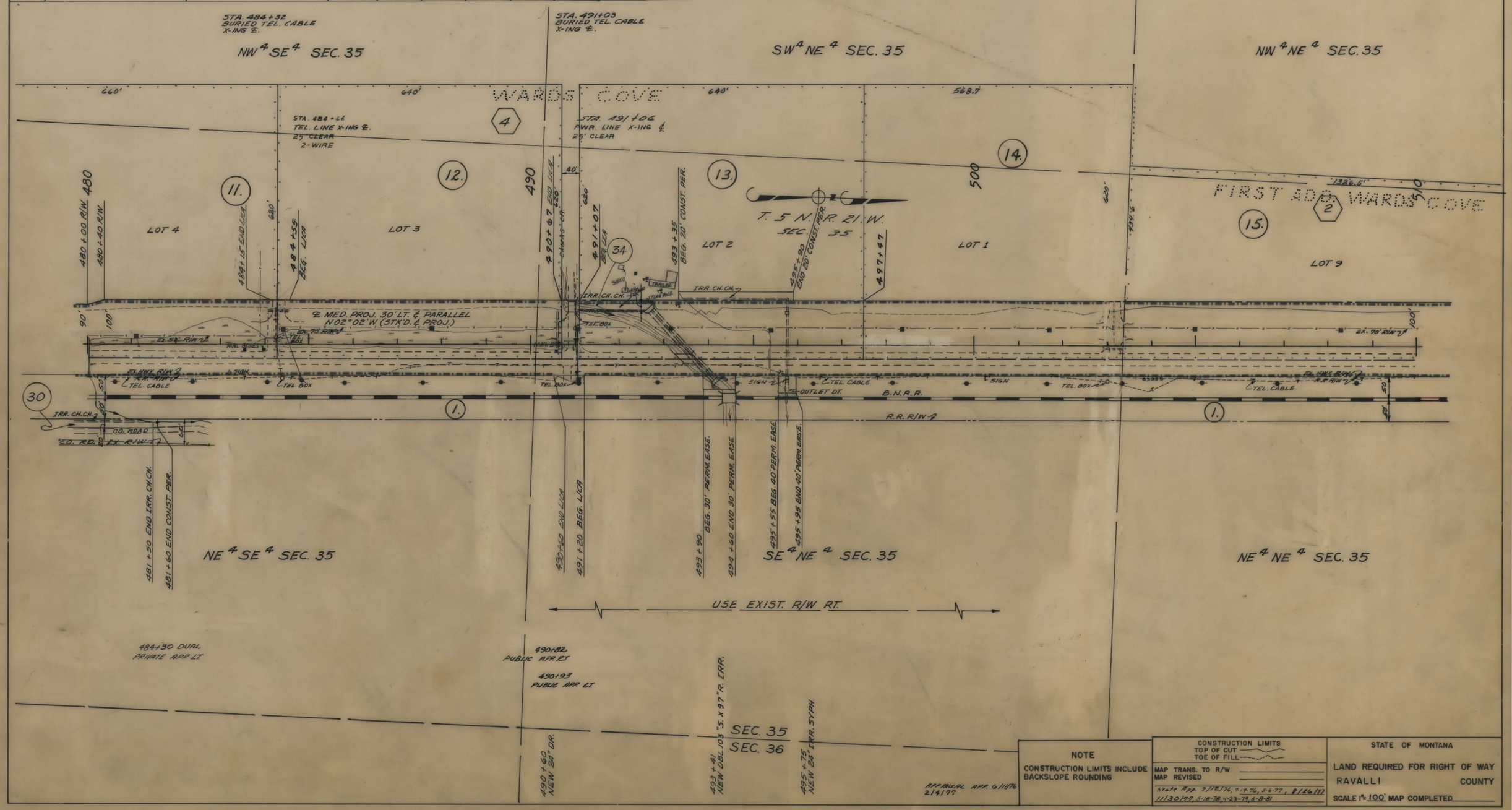

NOTE

CONSTRUCTION LIMITS INCLUDE BACKSLOPE ROUNDING

CONSTRUCTION LIMITS
TOP OF CUT
TOE OF FILL

MAP TRANS. TO R/W
MAP REVISED

State App. 7/12/76, 7/19/76, 5-6-77, 8/26/77
11/30/77, 5-18-78, 4-23-79, 4-8-81

STATE OF MONTANA

LAND REQUIRED FOR RIGHT OF WAY

RAVALLI COUNTY

SCALE 1" = 100' MAP COMPLETED

STATE OF MONTANA	FED. AID PROJECT NUMBERS		STATE	SHEET	TOTAL
	CONST NO.	R/W NO.	NO.	NO.	SHEETS
		RF-139 (7)	2139-07	5	10

"SEE SHEET #1 FOR ACCESS LIMITATIONS."

OWNERSHIPS

PARCEL	NAME	ADDRESS	TOTAL AREA	GROSS R/W AREA	P. T. W. AREA	AREA TO BE ACQUIRED	REMAINDER LEFT	REMAINDER RIGHT	CONST. PERMIT AREA	EASEMENT AREA
1	BURLINGTON NORTHERN INC.				3.85 AC.				0.07 AC.	0.17 AC.
15	SAM T. & ALICE I. FOSS	320 1/2 S. 7TH ST. HAMILTON, MONT.	65.80 AC	7.81 AC	4.28 AC	3.53 AC	57.99 AC			
16	SAM T. & ALICE T. FOSS	320 1/2 S. 7TH ST. HAMILTON, MONT.	50.80 AC	3.73 AC	2.11 AC	1.62 AC	47.07 AC			

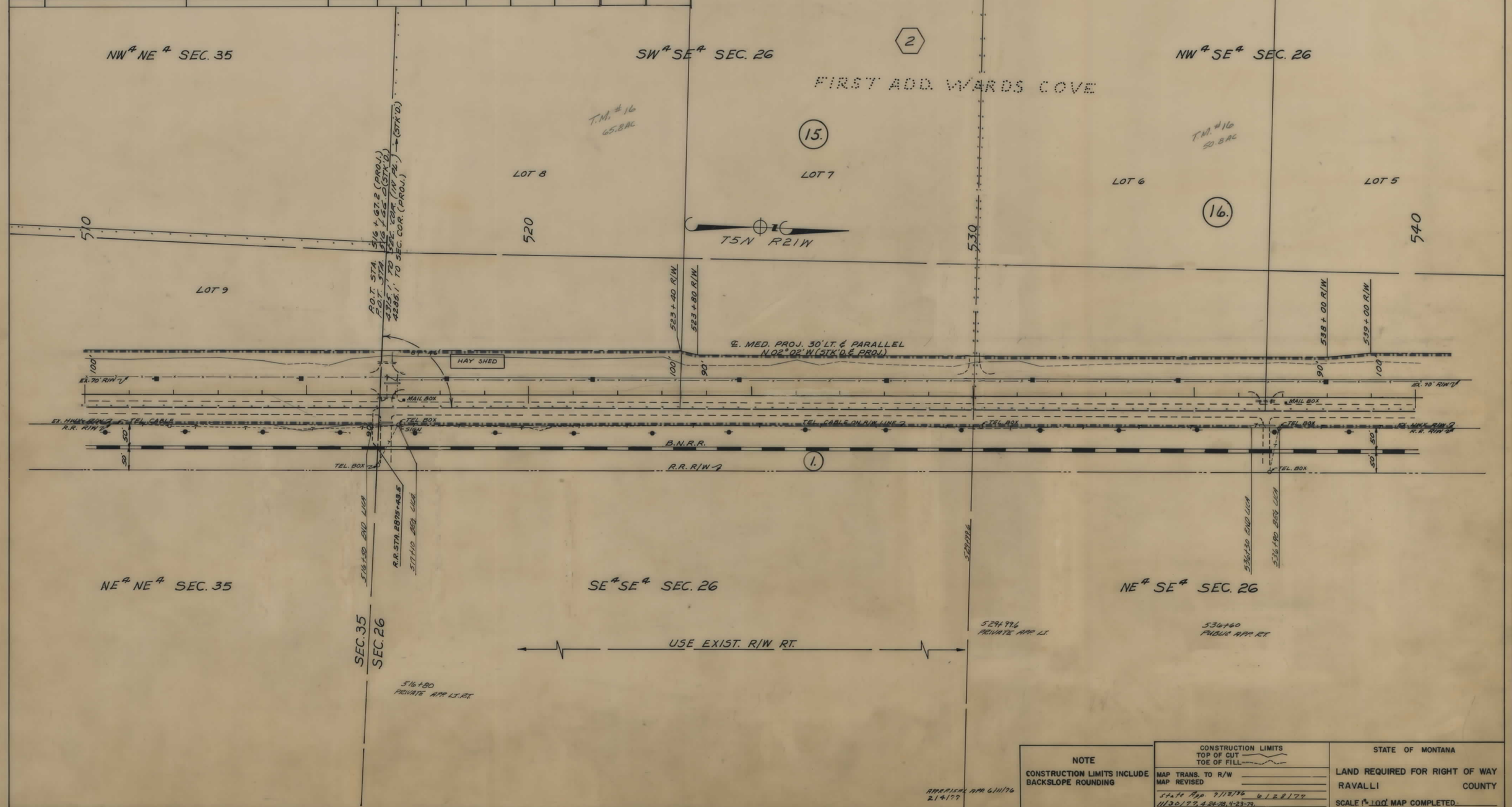

NOTE

CONSTRUCTION LIMITS INCLUDE BACKSLOPE ROUNDING

CONSTRUCTION LIMITS
TOP OF CUT
TOE OF FILL

MAP TRANS. TO R/W
MAP REVISED

State Appr. 7/12/76 6/28/77
11/20/77, 4-26-78, 4-23-79.

STATE OF MONTANA

LAND REQUIRED FOR RIGHT OF WAY

RAVALLI COUNTY

SCALE 1" = 100' MAP COMPLETED

STATE OF MONTANA	FED. AID PROJECT NUMBERS CONST. NO.	R/W NO.	STATE NO.	SHEET NO.	TOTAL SHEETS
		RF-139 (7)	2139-07	6	10

"SEE SHEET #1 FOR ACCESS LIMITATIONS."

OWNERSHIPS

PARCEL	NAME	ADDRESS	TOTAL AREA	GROSS R/W AREA	P. T. W. AREA	AREA TO BE ACQUIRED	REMAINDER LEFT	REMAINDER RIGHT	CONST. PERMIT AREA	EASEMENT AREA
1	BURLINGTON NORTHERN INC.				3.85 AC				0.07 AC.	0.17 AC.
16	SAM T. & ALICE I. FOSS	320½ S. 7TH ST. HAMILTON, MONT.	50.80 AC	3.73 AC	2.11 AC	1.62 AC	47.07 AC			
17	SAM T. & ALICE I. FOSS	320½ S. 7TH ST. HAMILTON, MONT.	49.30 AC.	3.93 AC	2.11 AC	1.82 AC	45.38 AC			
18	SAM T. & ALICE I. FOSS	320½ S. 7TH ST. HAMILTON, MONT.	48.10 AC	3.82 AC	2.06 AC	1.76 AC	44.28 AC			
19.1	SAM T. & ALICE I. FOSS % D. E. & MILDRED SHOOK	DARBY, MONTANA	2.00 AC.	0.91 AC.		0.91 AC.	1.09 AC.			

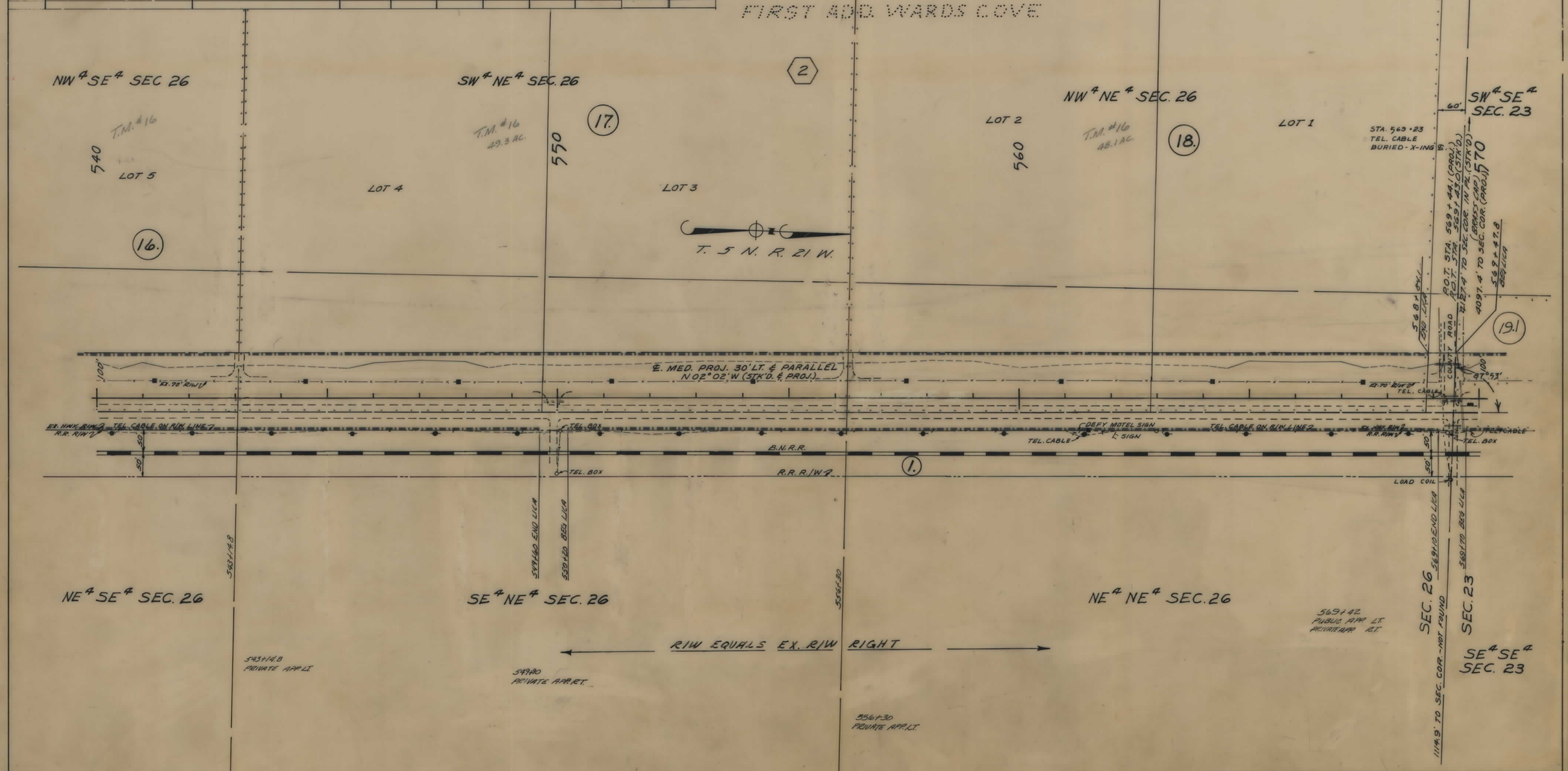

APPRAISAL APP. 6/11/76
214177

NOTE

CONSTRUCTION LIMITS INCLUDE BACKSLOPE ROUNDING

CONSTRUCTION LIMITS
TOP OF CUT
TOE OF FILL

MAP TRANS. TO R/W
MAP REVISED

B.P.R. APPROVAL
State App. 11/2/76, 9/20/76, 11/30/77

STATE OF MONTANA

LAND REQUIRED FOR RIGHT OF WAY

RAVALLI COUNTY

SCALE 1" = 100' MAP COMPLETED

4-23-79

STATE OF MONTANA	FED. AID PROJECT NUMBERS		STATE	SHEET	TOTAL
	CONST. NO.	R/W NO.	NO.	NO. *	SHEETS
		RF-139 (7)	2139-07	7	10

"SEE SHEET #1 FOR ACCESS LIMITATIONS."

OWNERSHIPS

PARCEL	NAME	ADDRESS	TOTAL AREA	GROSS R/W AREA	P. T. W. AREA	AREA TO BE ACQUIRED	REMAINDER LEFT	REMAINDER RIGHT	CONST. PERMIT AREA	CONST. EASE. AREA
1	BURLINGTON NORTHERN I.C.E.				3.85 Ac.				0.07 Ac.	0.17 Ac.
19	SAM T. & ALICE I. ROSS	320½ S. 7th ST. HAMILTON, MONT.		25.07 Ac.	8.57 Ac.	16.50 Ac.				0.02 Ac.
19.1	SAM T. & ALICE I. ROSS % J.E. & MILDRED SHOOK	DARBY, MONTANA	2.00 Ac.	0.91 Ac.		0.91 Ac.	1.09 Ac.			

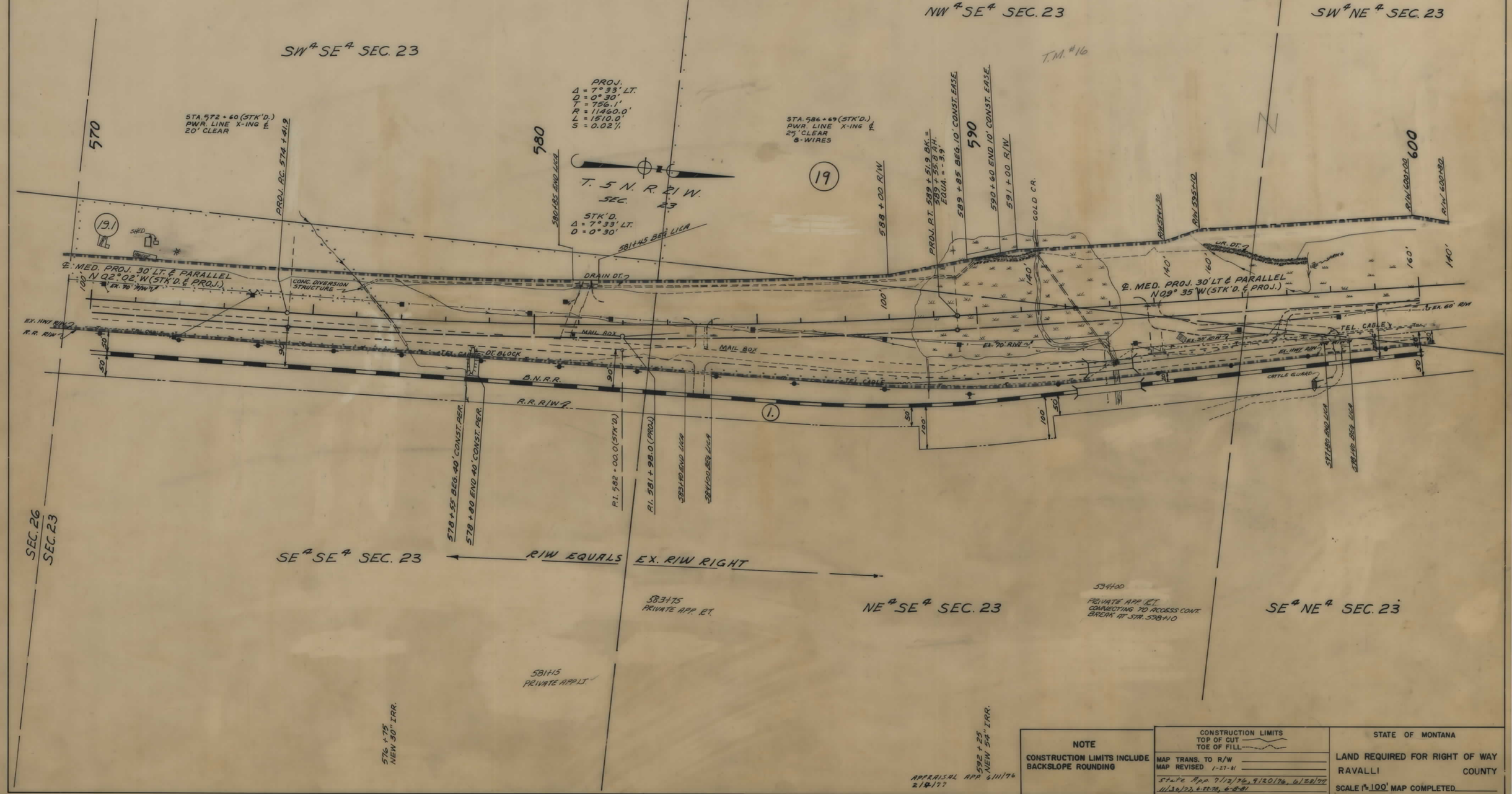

NOTE

CONSTRUCTION LIMITS INCLUDE BACKSLOPE ROUNDING

CONSTRUCTION LIMITS
TOP OF CUT
TOE OF FILL

MAP TRANS. TO R/W
MAP REVISED 1-27-81

State App. 7/12/76, 9/20/76, 6/28/77, 11/30/77, 6-22-78, 6-8-81

STATE OF MONTANA

LAND REQUIRED FOR RIGHT OF WAY

RAVALLI COUNTY

SCALE 1" = 100' MAP COMPLETED

FED. ROAD DIST. NO.	STATE OF MONTANA	FED. AID PROJECT NUMBERS CONST NO.	R/W NO.	STATE NO.	SHEET NO.	TOTAL SHEETS
8	MONTANA		RF-139 (7)	2139-07	8	10

"SEE SHEET #1 FOR ACCESS LIMITATIONS."

OWNERSHIPS										
PARCEL	NAME	ADDRESS	TOTAL AREA	GROSS R/W AREA	P. T. W. AREA	AREA TO BE ACQUIRED	REMAINDER LEFT	REMAINDER RIGHT	CONST. PERMIT AREA	CONST. EASE. AREA
1	BURLINGTON NORTHERN INC.				3.85 Ac.				0.07 Ac.	0.17 Ac.
19	SAM T. & ALICE I. ROSS	320½ S. 7th ST. HAMILTON, MONT.		25.07 Ac.	8.57 Ac.	16.50 Ac.				0.02 Ac.
20	WILFRED BUNKER	RT. 1 BOX 1218, HAMILTON, MONT.		20.12 Ac.	6.65 Ac.	13.47 Ac.			0.53 Ac.	

APPRAISAL APP. 6/11/76
2/4/77

NOTE	CONSTRUCTION LIMITS	STATE OF MONTANA
CONSTRUCTION LIMITS INCLUDE BACKSLOPE ROUNDING	TOP OF CUT / TOE OF FILL	LAND REQUIRED FOR RIGHT OF WAY
	MAP TRANS. TO R/W	RAVALLI COUNTY
	MAP REVISED 1-27-81	SCALE 1" = 100' MAP COMPLETED
	State App. 7/12/76, 7-19-76, 9/20/76, 6/28/77, 11/30/77, 6-22-78, 6-8-81	

STATE OF MONTANA	FED. AID PROJECT NUMBERS		STATE	SHEET	TOTAL
	CONST. NO.	R/W NO.	NO.	NO.	SHEETS
		RF-139 (7)	2139-07	9	10

"SEE SHEET #1 FOR ACCESS LIMITATIONS."

OWNERSHIPS

PARCEL	NAME	ADDRESS	TOTAL AREA	GROSS R/W AREA	P. T. W. AREA	AREA TO BE ACQUIRED	REMAINDER LEFT	REMAINDER RIGHT	CONST. PERMIT AREA	EASEMENT AREA
1	BURLINGTON NORTHERN INC.				3.85 AC.				0.07 AC	0.17 AC.
20	WILFRED BUNKER	RT. 1 BOX 1218, HAMILTON, MONT.		20.12 AC.	6.65 AC.	13.47 AC.			0.53 AC.	
21	MEDICINE TREE RANCHES INC.	HAMILTON, MONTANA		0.12 AC.		*0.12 AC.			0.02 AC	
22	CHARLES A. & LILLIAN M. JOHNSON C/O ALBANNIE LARGI	RT. 1 BOX 1217, HAMILTON, MONT.		9.50 AC.	0.50 AC.	9.00 AC.			1.04 AC	

* ACQUIRE EASEMENT INTEREST ONLY

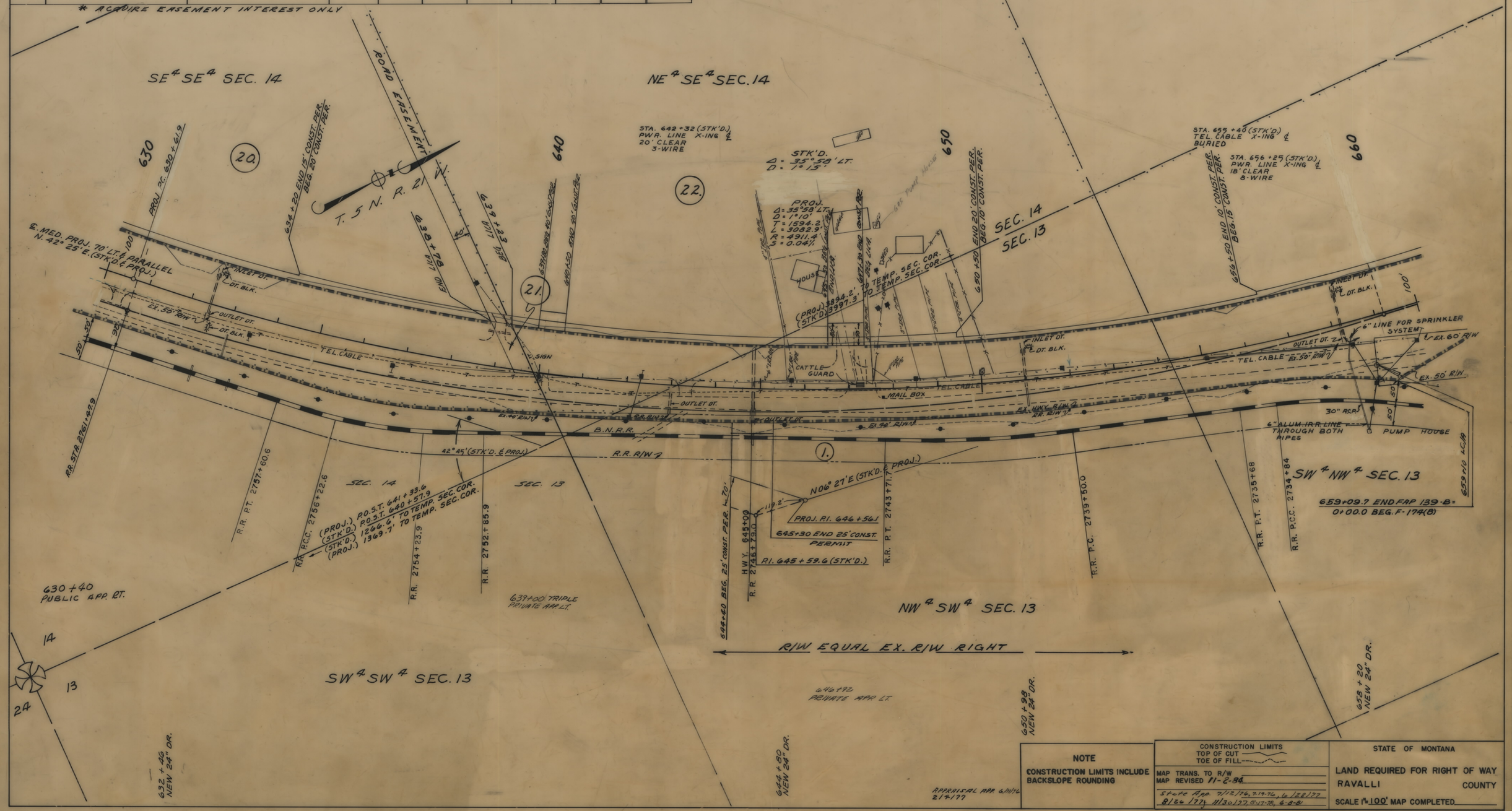

NOTE

CONSTRUCTION LIMITS INCLUDE BACKSLOPE ROUNDING

CONSTRUCTION LIMITS
TOP OF CUT
TOE OF FILL

MAP TRANS. TO R/W
MAP REVISED 11-2-84

State App. 7/12/76, 7-19-76, 6/28/77
8/26/77, 11/30/77, 5-17-78, 6-8-81

STATE OF MONTANA

LAND REQUIRED FOR RIGHT OF WAY

RAVALLI COUNTY

SCALE 1" = 100' MAP COMPLETED

STATE OF MONTANA	FED. AID PROJECT NUMBERS		STATE	SHEET	TOTAL
	CONST. NO.	R/W NO.	NO.	NO.	SHEETS
		RF-139 (7)	2139-07	10	10

"SEE SHEET #1 FOR ACCESS LIMITATIONS."

OWNERSHIPS

PARCEL	NAME	ADDRESS	TOTAL AREA	GROSS R/W AREA	P. T. W. AREA	AREA TO BE ACQUIRED	REMAINDER LEFT	REMAINDER RIGHT	CONST. PERMIT AREA	CONST. EASE.
* 22	CHARLES A. & LILLIAN M. Johnson	RT. 1 BOX 1217, HAMILTON, MONT.		9.50 Ac	0.50 Ac	9.00 Ac			1.04 Ac	
23	GEORGE R. & JOHANN THOMAS	RT. 1 BOX 1215, HAMILTON, MONT.	1.07 Ac	0.46 Ac		0.46 Ac	0.26 Ac	0.35 Ac	0.06 Ac	
24	SHIRLEY ROGERS	RT. 1 BOX 1214, HAMILTON, MONT.	0.97 AC	0.52 AC		0.52 Ac	0.01 Ac	0.44 Ac		0.01 AC.
25	LEO E. & SYLVIA A. DUVALL	RT. 1 BOX 1213, HAMILTON, MONT.	2.30 Ac	0.92 Ac		0.92 Ac	0.62 Ac	0.76 Ac	0.04 Ac	
26	ANDREW T. & LOREEN LLOYD	RT. 1 BOX 24, HAMILTON, MONT.	3.52 Ac.	1.77 Ac		1.77 AC.	0.24 Ac.	1.51 Ac	0.16 Ac	
27	LORRAINE WILSON ALEXANDER	GRASS TRAILER COURT, MULLAN RD. MISSOULA, MT.	1.11 AC	0.51 AC		0.51 AC.		0.60 AC.		
28	J. E. & O. M. SMITH % C. J. & M. SLIFER	RT. 1 BOX 1209 B. HAMILTON, MONT.		1.47 Ac		1.47 Ac.				
29	WILLIAM G. & MARGUERITE M. DOWNING	711 SOUTH FOURTH, HAMILTON, MONT.		1.00 Ac.		1.00 Ac.				
*	C/D AL & ANNE LARGI									
27.1	LORRAINE WILSON ALEXANDER C/D									
	HOWARD W. & LAYNA D. LYONS	RT. 1 BOX 1345 HAMILTON, MONT.	16.80 AC.	4.44 AC.		4.44 AC.	11.19 AC	1.17 AC.	0.12 AC	
27.2	LORRAINE WILSON ALEXANDER C/D									
	HOWARD W. & LAYNA D. LYONS	RT. 1 BOX 1345 HAMILTON, MONT.		2.00 AC.	1.91 AC.	0.09 AC.				

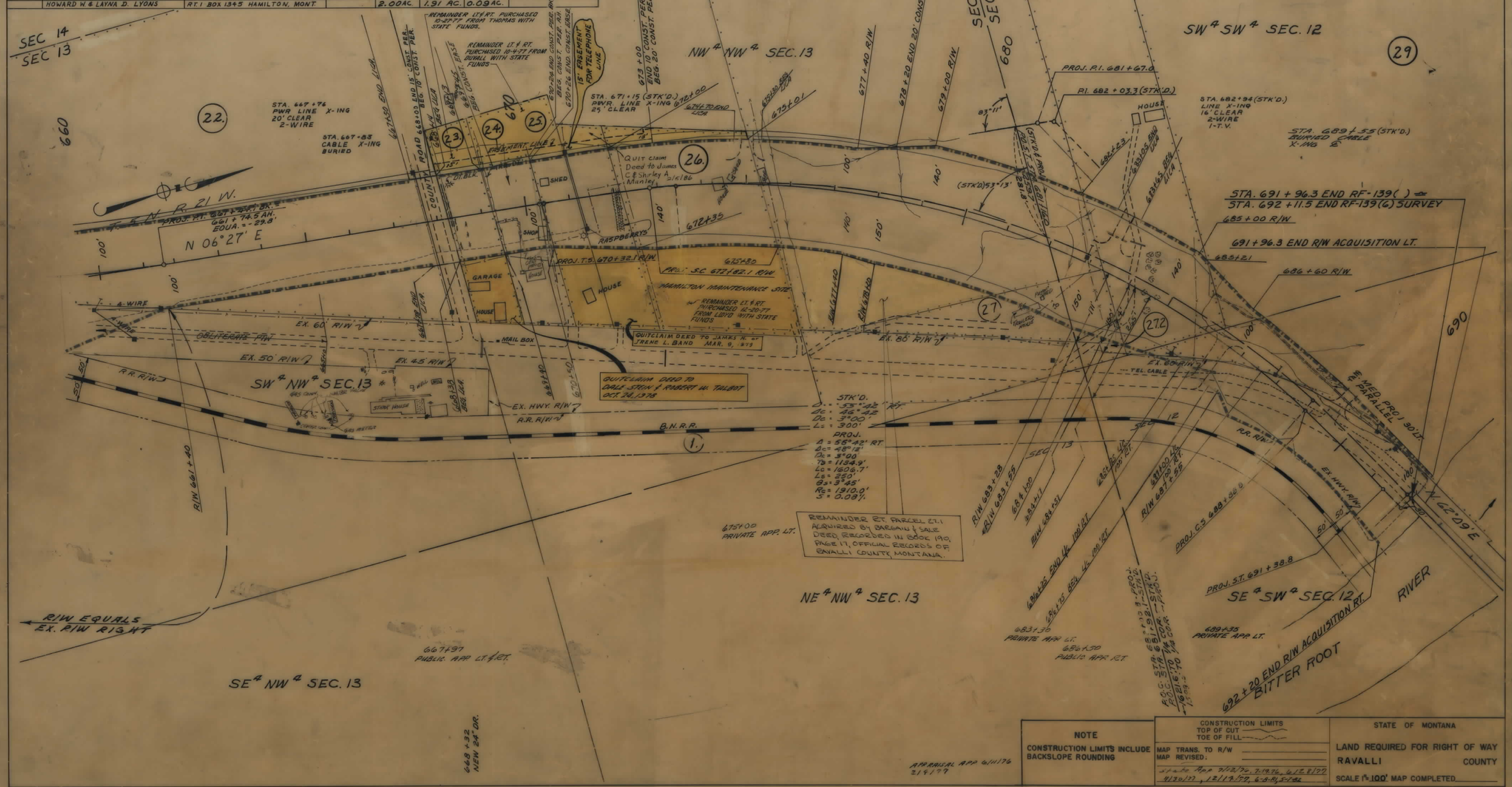

NOTE

CONSTRUCTION LIMITS INCLUDE BACKSLOPE ROUNDING

CONSTRUCTION LIMITS
TOP OF CUT
TOE OF FILL

MAP TRANS. TO R/W
MAP REVISED:

State App 7/12/74, 7-19-76, 6-12-8/77, 11/30/77, 12/14/77, 6-8-83, 5-1-84

STATE OF MONTANA

LAND REQUIRED FOR RIGHT OF WAY

RAVALLI COUNTY

SCALE 1" = 100' MAP COMPLETED