PLANS
NOT
TO
SCALE

FED. ROAD DIST. NO.	STATE	FED. AID PROJ. NO.	FISCAL YEAR	SHEET No.	TOTAL SHEETS
1	MONT.	158-A3		1	8

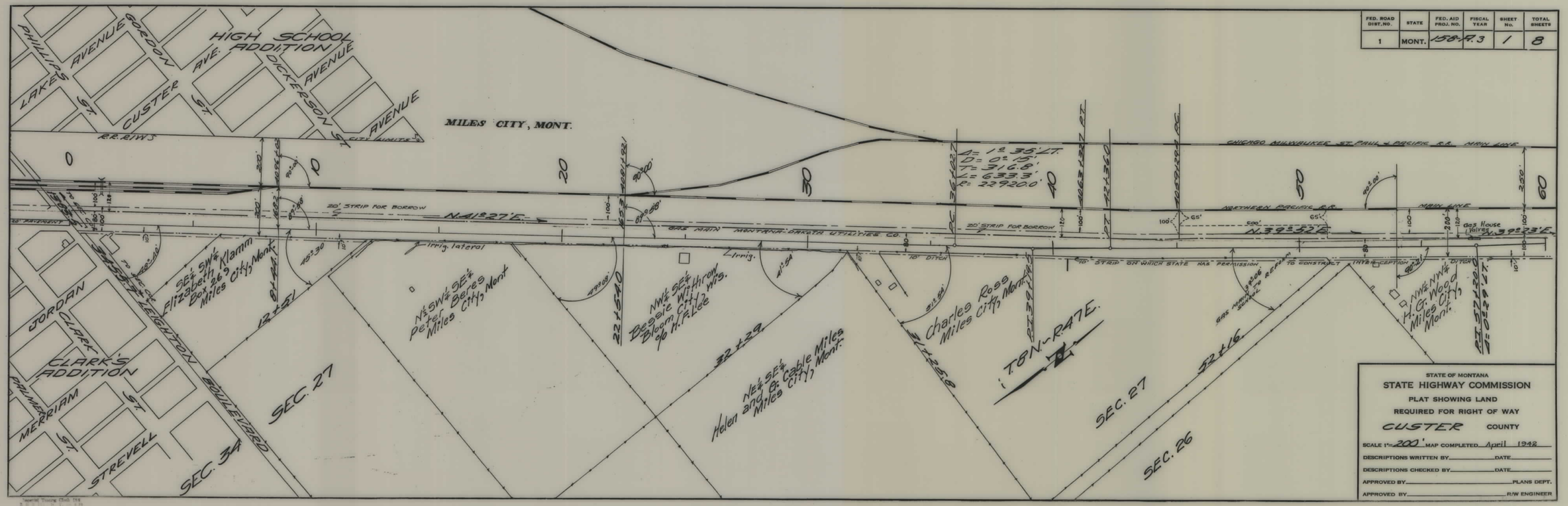

FAP 158-A3 SHT 1 OF 8

5

FED. ROAD DIST. NO.	STATE	FED. AID PROJ. NO.	FISCAL YEAR	SHEET No.	TOTAL SHEETS
1	MONT.	158-A3	2	8	

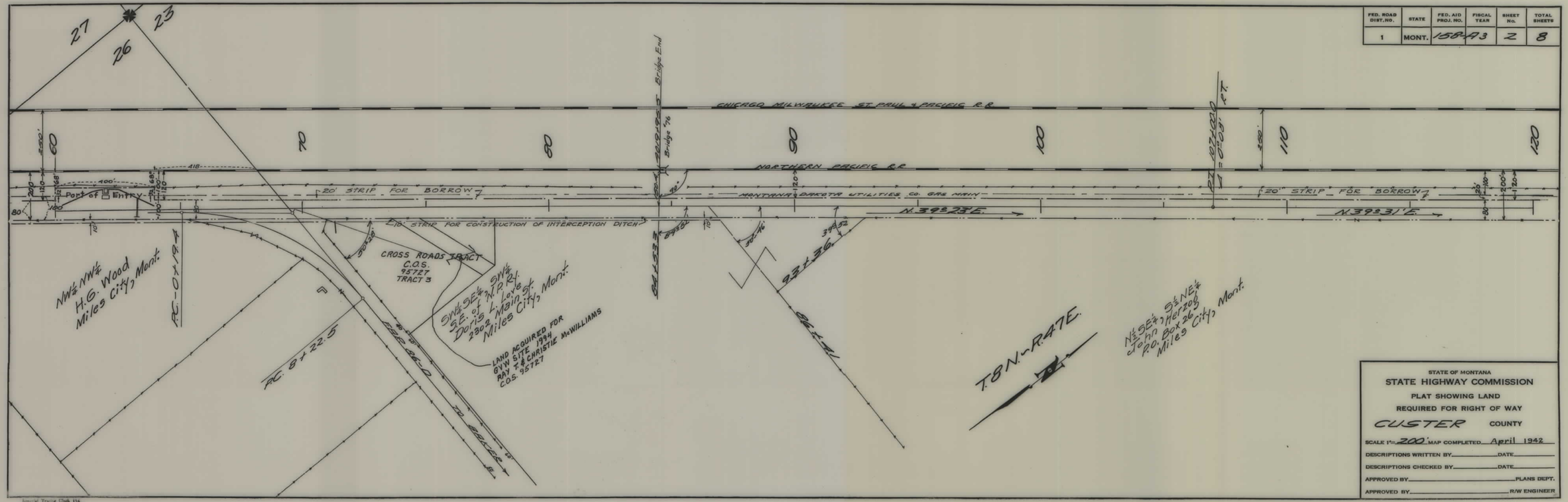

STATE OF MONTANA

STATE HIGHWAY COMMISSION

PLAT SHOWING LAND

REQUIRED FOR RIGHT OF WAY

CUSTER COUNTY

SCALE 1"=200' MAP COMPLETED April 1942

DESCRIPTIONS WRITTEN BY _____ DATE _____

DESCRIPTIONS CHECKED BY _____ DATE _____

APPROVED BY _____ PLANS DEPT.

APPROVED BY _____ R/W ENGINEER

Imperial Tracing Cloth 116
K. & E. CO., N. Y. — 839

FAP 158-A3 SHT 2 OF 8

FED. ROAD DIST. NO.	STATE	FED. AID PROJ. NO.	FISCAL YEAR	SHEET No.	TOTAL SHEETS
1	MONT.	158-A3	1943	3	8

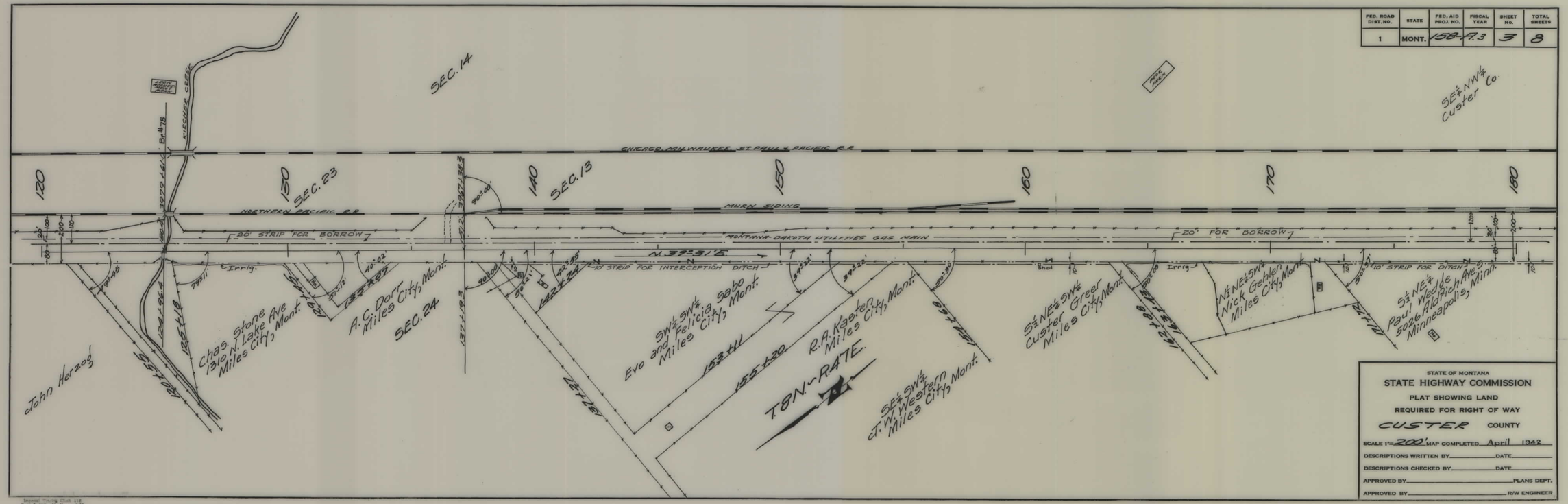

STATE OF MONTANA

STATE HIGHWAY COMMISSION

PLAT SHOWING LAND

REQUIRED FOR RIGHT OF WAY

CUSTER COUNTY

SCALE 1" = 200' MAP COMPLETED April 1942

DESCRIPTIONS WRITTEN BY _____ DATE _____

DESCRIPTIONS CHECKED BY _____ DATE _____

APPROVED BY _____ PLANS DEPT.

APPROVED BY _____ R/W ENGINEER

Keuffel & Esser Co. Chicago
K & E 2 LAS. K. L. — 8-39

FAP 158-A3 SHT 3 OF 8

FED. ROAD DIST. NO.	STATE	FED. AID PROJ. NO.	FISCAL YEAR	SHEET No.	TOTAL SHEETS
1	MONT.	158-A3		4	8

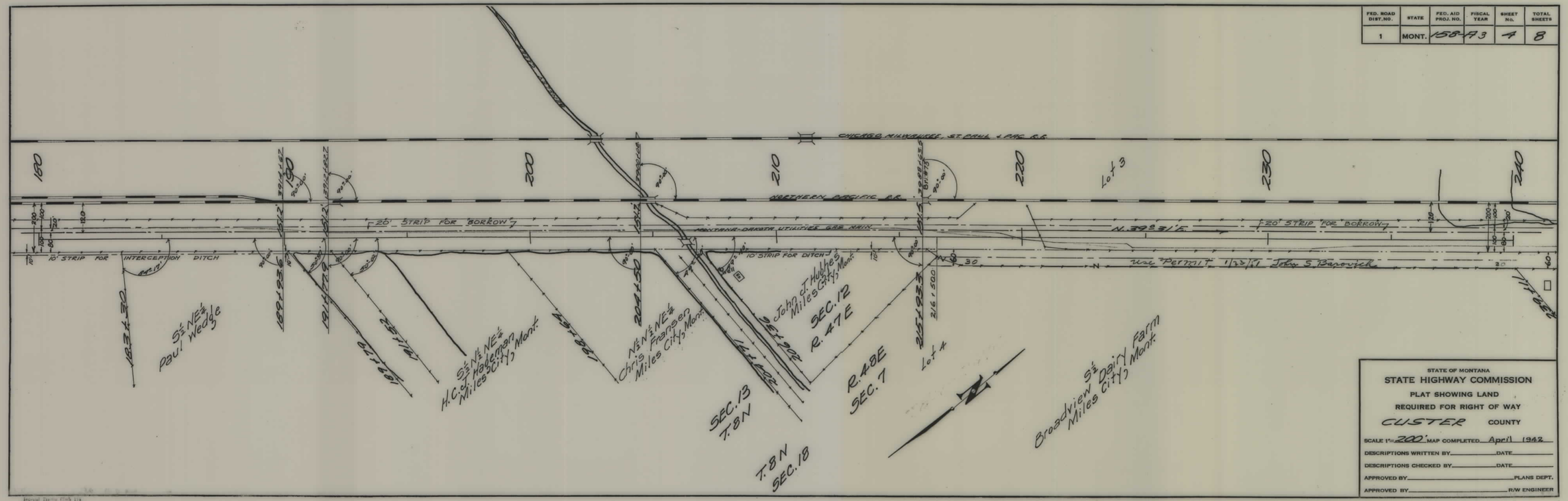

STATE OF MONTANA
STATE HIGHWAY COMMISSION
PLAT SHOWING LAND
REQUIRED FOR RIGHT OF WAY
CUSTER COUNTY

SCALE 1"=200' MAP COMPLETED April 1942
DESCRIPTIONS WRITTEN BY _____ DATE _____
DESCRIPTIONS CHECKED BY _____ DATE _____
APPROVED BY _____ PLANS DEPT.
APPROVED BY _____ R/W ENGINEER

FAP 158-A3 SHT 4 OF 8

FED. ROAD DIST. NO.	STATE	FED. AID PROJ. NO.	FISCAL YEAR	SHEET No.	TOTAL SHEETS
1	MONT.	158-A3		5	8

STATE OF MONTANA

STATE HIGHWAY COMMISSION

PLAT SHOWING LAND REQUIRED FOR RIGHT OF WAY

CUSTER COUNTY

SCALE 1"= 200' MAP COMPLETED April 1942

DESCRIPTIONS WRITTEN BY______ DATE______

DESCRIPTIONS CHECKED BY______ DATE______

APPROVED BY______ PLANS DEPT.

APPROVED BY______ R/W ENGINEER

Imperial Tracing Cloth 158
K & E CO., N.Y. — 6-19

FAP 158-A3 SHT 5 OF 8

FED. ROAD DIST. NO.	STATE	FED. AID PROJ. NO.	FISCAL YEAR	SHEET No.	TOTAL SHEETS
1	MONT.	158-A3		6	8

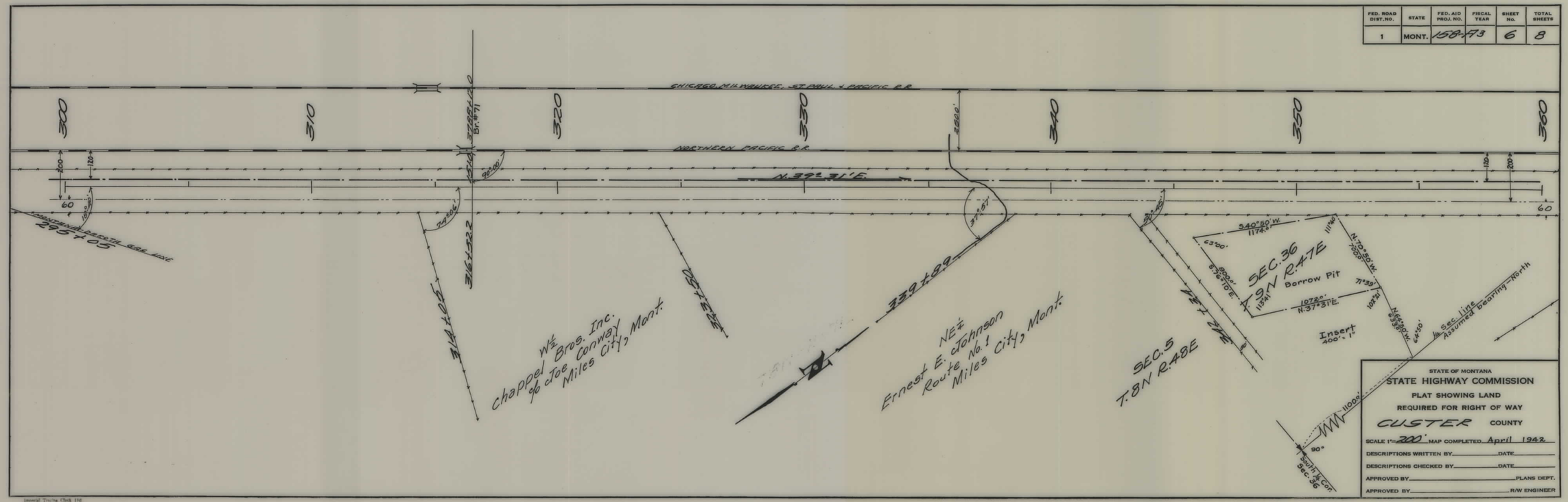

STATE OF MONTANA
STATE HIGHWAY COMMISSION
PLAT SHOWING LAND
REQUIRED FOR RIGHT OF WAY
CUSTER COUNTY

SCALE 1" = 200' MAP COMPLETED April 1942

DESCRIPTIONS WRITTEN BY _____ DATE _____

DESCRIPTIONS CHECKED BY _____ DATE _____

APPROVED BY _____ PLANS DEPT.

APPROVED BY _____ R/W ENGINEER

Imperial Tracing Cloth Ltd.
A.W.E. Co., N. Y. — 439

FAP 158-A3 SHT 6 OF 8

FED. ROAD DIST. NO.	STATE	FED. AID PROJ. NO.	FISCAL YEAR	SHEET No.	TOTAL SHEETS
1	MONT.	158-A3		7	8

STATE OF MONTANA
STATE HIGHWAY COMMISSION
PLAT SHOWING LAND
REQUIRED FOR RIGHT OF WAY

CUSTER COUNTY

SCALE 1"= 200' MAP COMPLETED April, 1942

DESCRIPTIONS WRITTEN BY________ DATE________

DESCRIPTIONS CHECKED BY________ DATE________

APPROVED BY________ PLANS DEPT.

APPROVED BY________ R/W ENGINEER

FAP 158-A3 SHT 7 OF 8

FED. ROAD DIST. NO	STATE	FED. AID PROJ. NO.	FISCAL YEAR	SHEET No.	TOTAL SHEETS
1	MONT.	FAP 158 A(3)		8	8

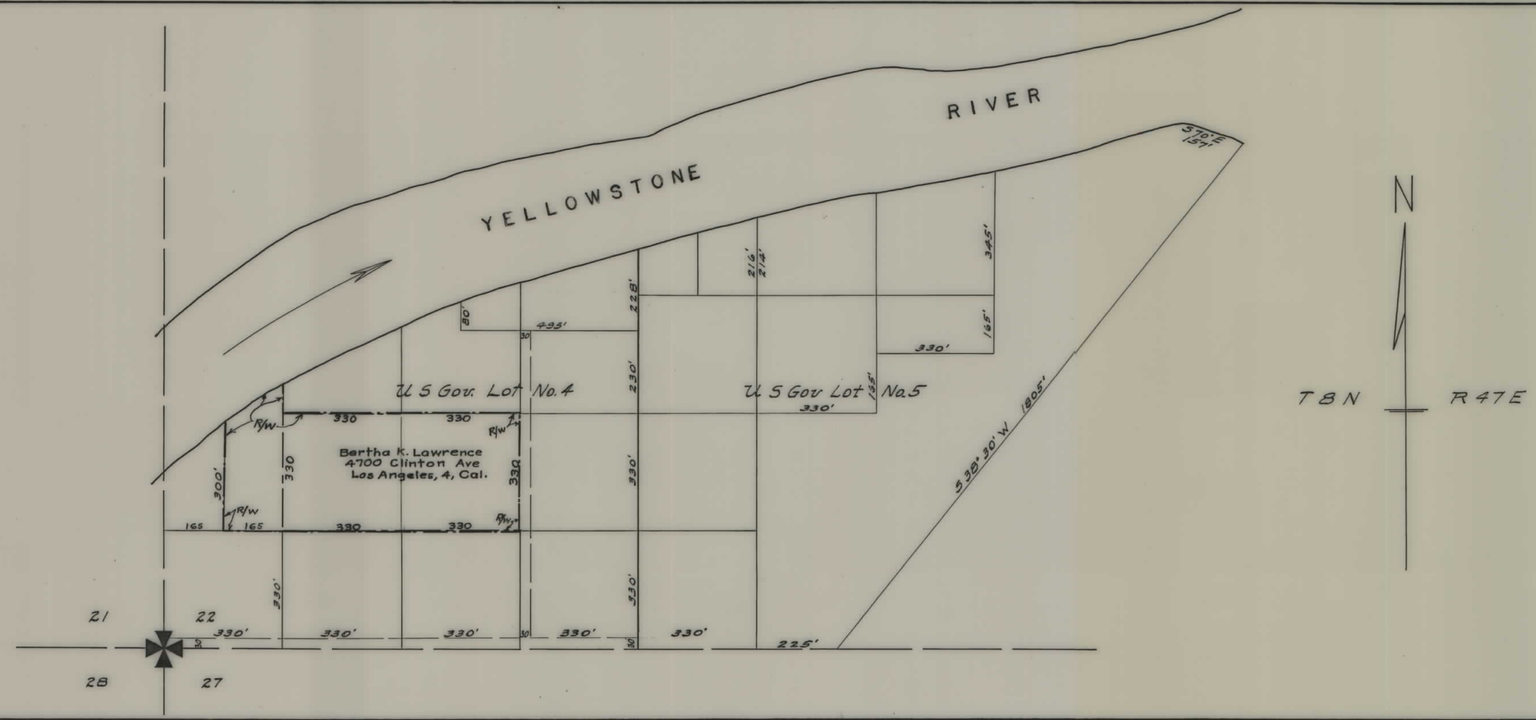

STATE OF MONTANA

STATE HIGHWAY COMMISSION

PLAT SHOWING LAND

REQUIRED FOR RIGHT OF WAY

Custer COUNTY

SCALE 1"= 200' MAP COMPLETED 12-17-1943

DESCRIPTIONS WRITTEN BY _____ DATE _____

DESCRIPTIONS CHECKED BY _____ DATE _____

APPROVED BY _____ PLANS DEPT.

APPROVED BY _____ R/W ENGINEER

FAP 158-A3 SHT 8 OF 8