PLANS
NOT
TO
SCALE

FED. ROAD DIST. NO.	STATE OF MONTANA	FED. AID PROJECT NUMBERS		STATE NO.	SHEET NO.	TOTAL SHEETS
		CONST. NO.	R/W NO.			
8			F-171 (15)	1171-15	[illegible]	16

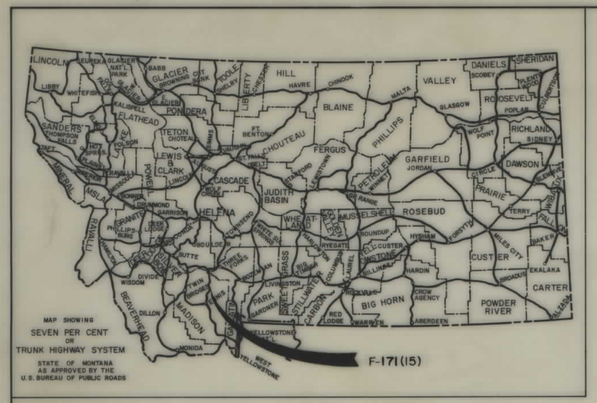

STATE OF MONTANA

STATE HIGHWAY COMMISSION

RIGHT OF WAY PLAN OF

FEDERAL AID PROJECT NO. F 171(15) R/W F 171( ) CONST.

HARRISON - NORTH

7.423 MILES

HARRISON - NORTH

INDEX

PARCEL NO.	OWNERSHIPS	SHEET NO.
1	BURLINGTON NORTHERN INC.	2
2	DEWEY MAICHEL & SONS	2
3	NELLIE C. ADKINS	2,3,4&5
4	CHARLES E. & IRENE. N. MARTIN	4&5
5	LAURA M. DURHAM	4
6	ROBERT C. & BONNIE LEE RICE	5,6&7
6-A	ROBERT C. & BONNIE LEE. RICE	6
7	JOEL. C. JACKSON ETAL.	6,7,8 9&10
8	EARL. S. PARKS	10
9	E. R. GRIGG ETAL.	10 & 11
10,11&14	FAYE M. & MONTE W. PARKER	11,12,13,14,15,16
12	BURLINGTON NORTHERN INC.	13
13	THE ANACONDA COMPANY	15
14	FAYE M. & MONTE W. PARKER	15 & 16
15	BEULAWA. JACKSON ESTATE E.T.A.L.	5 & 6
15-A	K LAZY S. INC	5-6
16	HARRISON RURAL FIRE DEPT.	3
17	JOHN MARTIN	3
18	VIRGINIA KEHLER	3
19	CHARLES & MARGARET HALL	3
20	LESTER L. HIGINBOTHOM	3
3-A	NELLIE C. ADKINS	2

CONVENTIONAL SIGNS

RIGHT OF WAY LINE
CENTERLINE (℄) OR PROJECTED LINE
STK'D. CENTERLINE
PARCEL NUMBER
OWNERSHIP BOUNDARY
R/W USE EXISTING R/W LT. OR RT.
PRESENT TRAVELED WAY (P.T.W.)
R/W LINE FENCED
RAILROAD R/W
CONSTRUCTION LIMITS CUT FILL
FENCE LINE
CONTROL OF ACCESS WITH FENCE
CONTROL OF ACCESS WITHOUT FENCE
GATE IN FENCE
CATTLE GUARD=24'
STATE & NATIONAL BORDER LINES
CITY OR TOWN LIMITS LINE
COUNTY LINE
RESERVATION LINE
TOWNSHIP & SECTION LINE
1/2 SECTION LINE
1/4 SECTION LINE
SECTION CORNER FOUND UNFOUND
1/4 SECTION COR.
1/16 SECTION COR.
CENTER OF SECTION
TELEPHONE OR TELEGRAPH POLES IN PLACE
POWER POLES IN PLACE
TEL. OR TEL. OR POWER POLES TO BE MOVED
NEW PIPES
OLD PIPES IN PLACE
OUTLET DITCH
INLET DITCH
DITCHES
CHANNEL CHANGES
BRIDGE
RAILROADS

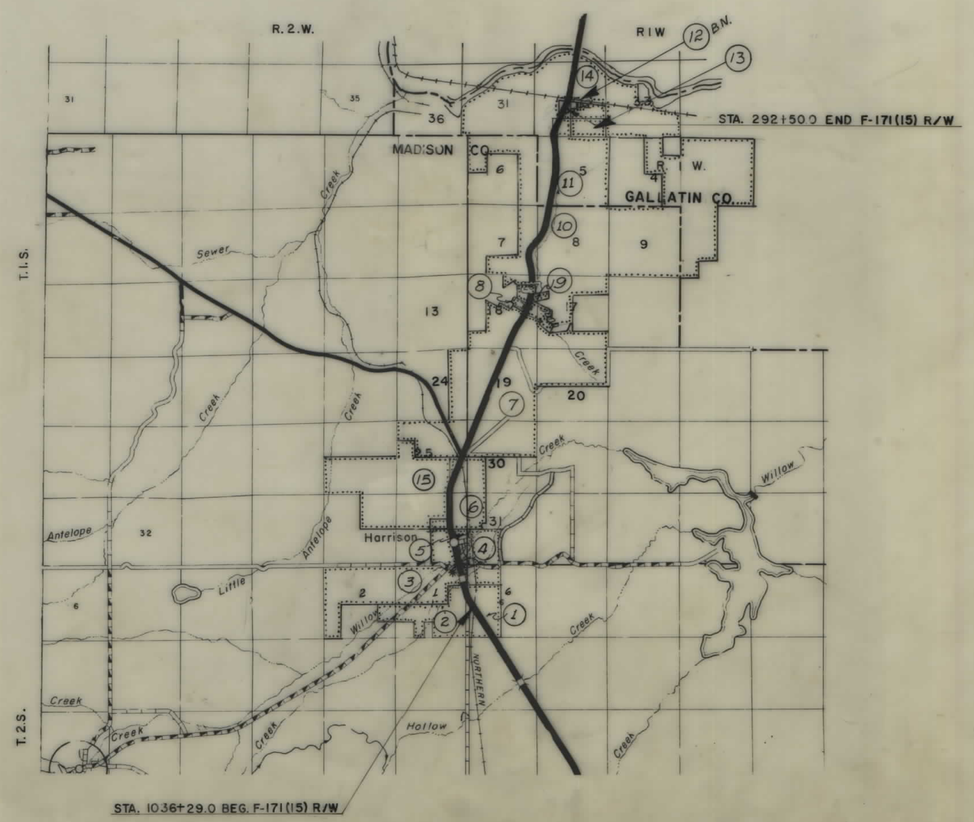

MAP TRANS. TO R/W
MAP REVISED
B.P.R. APPROVAL 11-8-70, 1-8-71, 3-6-75

STATE HIGHWAY COMMISSION OF MONTANA

APPROVED:

Dec. 22 1969

Lewis M. Chittim
STATE HIGHWAY ENGINEER

STATE OF MONTANA REGISTERED No. 1745 LEWIS M. CHITTIM CIVIL ENGINEER AND LAND SURVEYOR

U.S. DEPARTMENT OF TRANSPORTATION
FEDERAL HIGHWAY ADMINISTRATION
BUREAU OF PUBLIC ROADS

APPROVED:

DIVISION ENGINEER DATE

STATE 11-16-72, 6-16-75 7-16-75

FED. ROAD DIST. NO.	STATE OF MONTANA	FED. AID PROJECT NUMBERS CONST. NO.	R/W NO.	STATE NO.	SHEET NO.	TOTAL SHEETS
8			F-171 (15)	1171-15	2	16

OWNERSHIPS

PARCEL	NAME	ADDRESS	TOTAL AREA	GROSS R/W AREA	P. T. W. AREA	AREA TO BE ACQUIRED	REMAINDER LEFT	REMAINDER RIGHT	CONST. PERMIT AREA
1	BURLINGTON NORTHERN INC.	ST. PAUL, MINN.		0.3 AC.	0.1 AC.	0.2 AC.			
2	DEWEY MAICHEL & SONS	HARRISON, MONT.	502.0 AC.	5.8 "	2.2 "	3.6 "			
3	NELLIE G. ADKINS ETAL.	7495 W. 15TH AVE., HIALEAH, FLORIDA	765.0 "	6.6 "	4.6 "	2.0 "	746.3 AC.	12.1 AC.	0.4 AC.
3A	NELLIE G. ADKINS ETAL.	" " " " " "							0.1 AC.

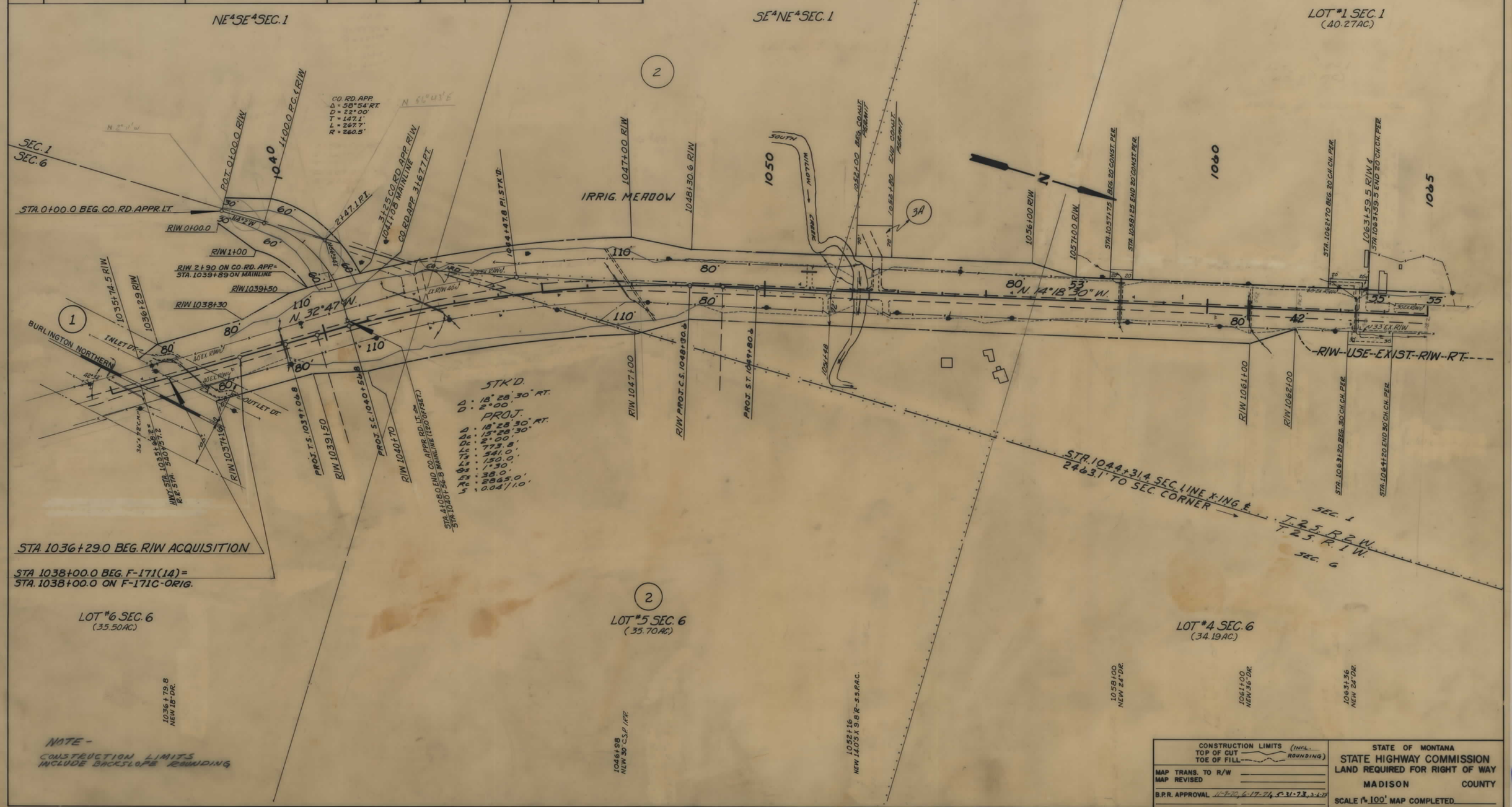

FED. ROAD DIST. NO.	STATE OF MONTANA	FED. AID PROJECT NUMBERS		STATE	SHEET	TOTAL
		CONST. NO.	R/W NO.	NO.	NO.	SHEETS
8			F-171(15)	1171-15	3	16

OWNERSHIPS

PARCEL	NAME	ADDRESS	TOTAL AREA	GROSS R/W AREA	P. T. W. AREA	AREA TO BE ACQUIRED	REMAINDER LEFT	REMAINDER RIGHT	CONST. PERMIT AREA
3	NELLIE C. ADKINS ETAL.	7495 W. 15TH AVE., HIALEAH, FLORIDA	765.0 AC	6.5AC	4.6 AC.	2.0 AC.	746.3 AC.	12.1 AC	0.4 AC.
16	HARRISON RURAL FIRE DEPT.								152 SF.
17	JOHN MARTIN	MANHATTAN, MONT							78 "
18	VIRGINIA KEHLER	HARRISON, MONT							80.6 "
19	CHARLES & MARGARET HALL	" "							125 "
20	LESTER L. HASHBOTTOM								50 "

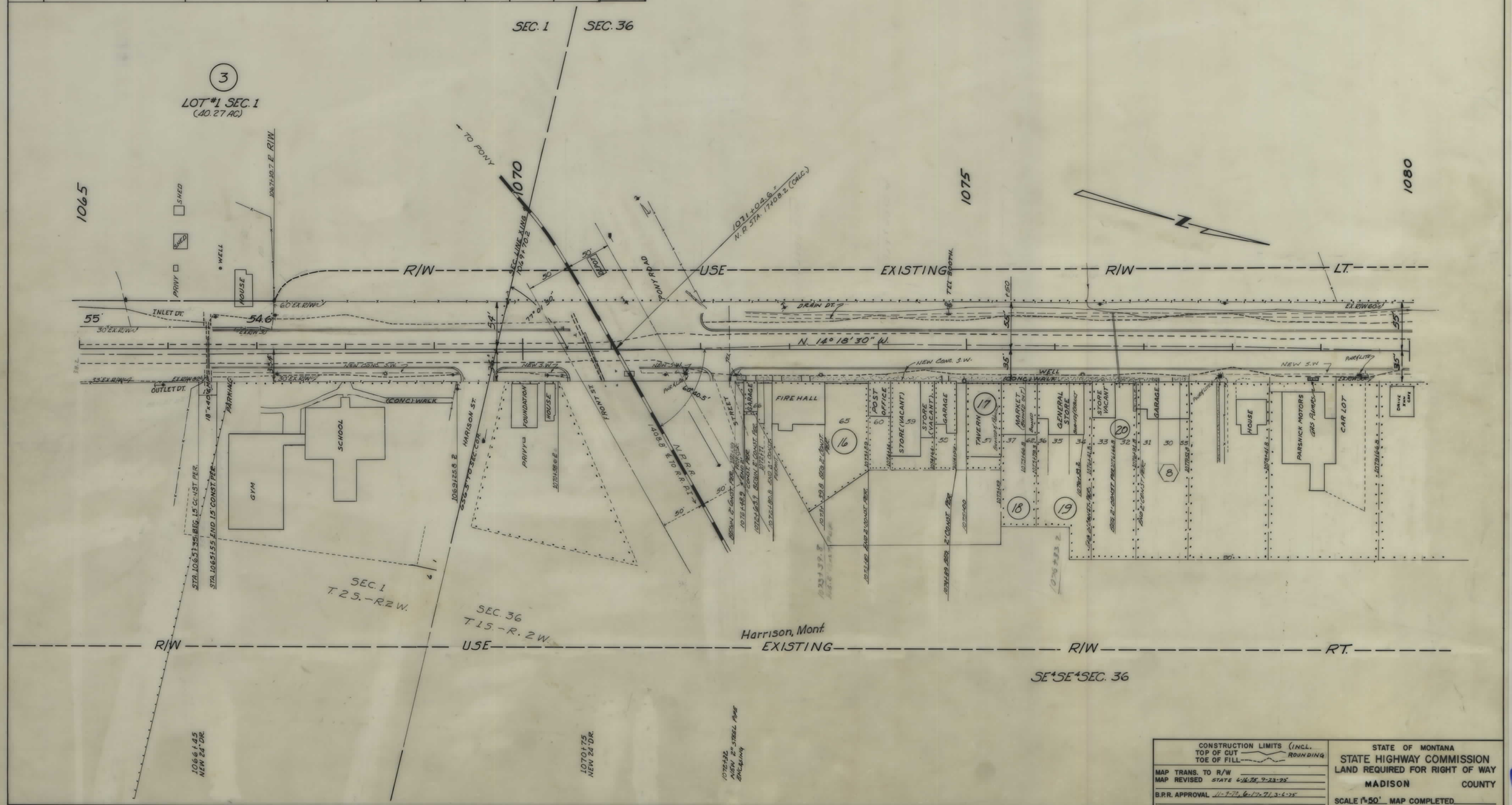

CONSTRUCTION LIMITS (INCL. ROUNDING)
TOP OF CUT
TOE OF FILL

MAP TRANS. TO R/W
MAP REVISED STATE 6-16-78, 9-23-78

B.P.R. APPROVAL 11-7-78, 6-12-71, 3-6-78

STATE OF MONTANA
STATE HIGHWAY COMMISSION
LAND REQUIRED FOR RIGHT OF WAY
MADISON COUNTY

SCALE 1" = 50' MAP COMPLETED

FED. ROAD DIST. NO.	STATE OF MONTANA	FED. AID PROJECT NUMBERS CONST. NO.	R/W NO.	STATE NO.	SHEET NO.	TOTAL SHEETS
8			F-171 (15)	1171-15	4	16

OWNERSHIPS

PARCEL	NAME	ADDRESS	TOTAL AREA	GROSS R/W AREA	P. T. W. AREA	AREA TO BE ACQUIRED	REMAINDER LEFT	REMAINDER RIGHT	CONST. PERMIT AREA
3	NELLIE C. ADKINS ET AL	7495 W. 15TH AVE., HIALEAH, FLORIDA	765.0 AC.	6.6 AC.	4.6 AC.	2.0 AC.	746.3 AC.	12.1 AC.	0.4 AC.
4	CHARLES E. & IRENE N. MARTIN	HARRISON, MONT.	193.2 "	0.2 "		0.2 "			
5	LAURA M. DURHAM								0.1 "

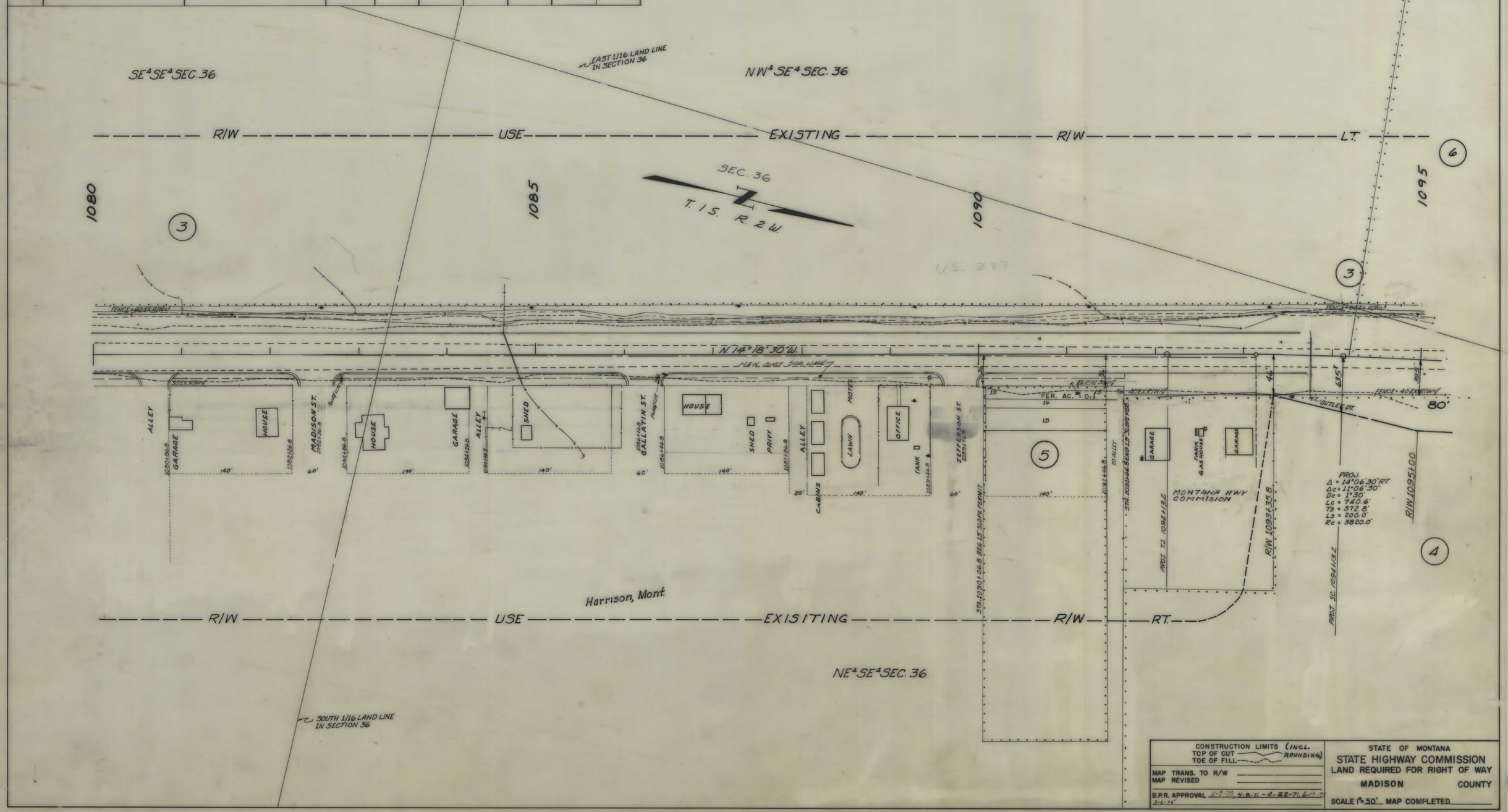

CONSTRUCTION LIMITS (INCL. ROUNDING)
TOP OF CUT
TOE OF FILL

MAP TRANS. TO R/W
MAP REVISED

B.P.R. APPROVAL 11-7-70, 4-8-71 - 4-22-71, 6-17-71, 3-6-75

STATE OF MONTANA
STATE HIGHWAY COMMISSION
LAND REQUIRED FOR RIGHT OF WAY
MADISON COUNTY

SCALE 1" = 50' MAP COMPLETED

FED. ROAD DIST. NO.	STATE OF MONTANA	FED. AID PROJECT NUMBERS CONST. NO.	R/W NO.	STATE NO.	SHEET NO.	TOTAL SHEETS
8			F-171(15)	1171-15	5	16

OWNERSHIPS

PARCEL	NAME	ADDRESS	TOTAL AREA	GROSS R/W AREA	P.T.W. AREA	AREA TO BE ACQUIRED	REMAINDER LEFT	REMAINDER RIGHT	CONST. PERMIT AREA	EASEMENT AREA
3	NELLIE C. ADKINS ETAL.	7495 W. 15TH AVE, HIALEAH, FLORIDA	765.0 AC.	6.6 AC.	4.6 AC.	2.0 AC.	746.3 AC.	12.1 AC.	0.4 AC.	
4	CHARLES E. & IRENE N. MARTIN	HARRISON, MONT.	193.2 "	0.2 "		0.2 "		193.0 "		
6	ROBERT C. & BONNIE LEE ROE	" "	291.0 "	14.3 "	6.6 AC.	7.7 "	21.9 "	254.8 "	2.6 "	
15	BEULAH A. JACKSON, ESTATE, ETAL.	" "		0.4 "	0.1 "	0.3"				
15-A	K LAZY S, INC	" "								* 1.4 AC.

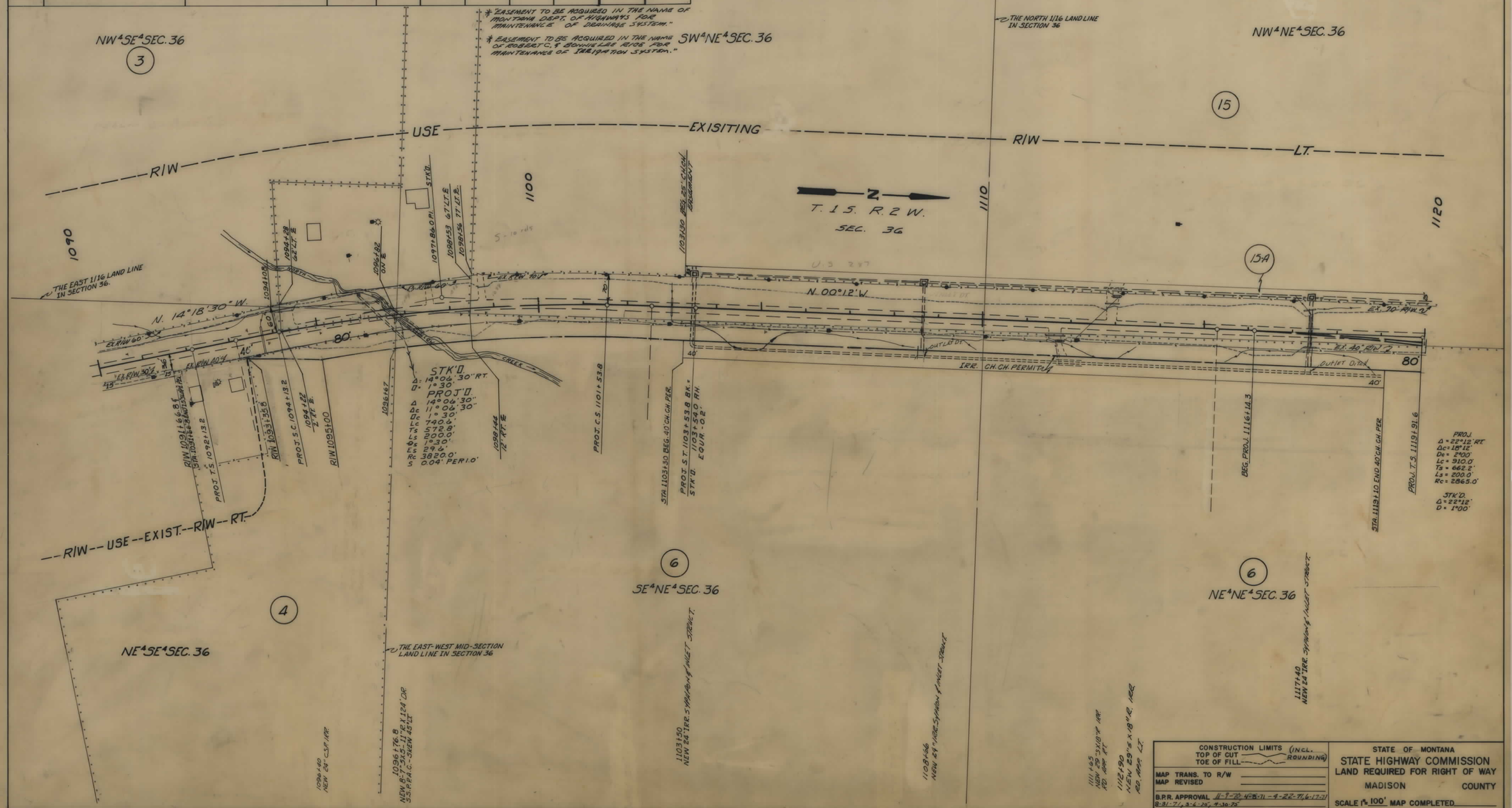

FED. ROAD DIST. NO.	STATE OF MONTANA	FED. AID PROJECT NUMBERS CONST. NO.	R/W NO.	STATE NO.	SHEET NO.	TOTAL SHEETS
8			F-171 (15)	1171-15	6	16

OWNERSHIPS

PARCEL	NAME	ADDRESS	TOTAL AREA	GROSS R/W AREA	P. T. W. AREA	AREA TO BE ACQUIRED	REMAINDER LEFT	REMAINDER RIGHT	CONST. PERMIT AREA	EASEMENT AREA
6	ROBERT C. & BONNIE LEE RICE	HARRISON, MONT.	291.0 AC.	14.3 AC.	6.6 AC.	7.7 AC.	21.9 AC.	254.8 AC.	2.6 AC.	
12	BURLINGTON NORTHERN INC.	ST. PAUL, MINN.		0.7 "	0.3 "	0.4 "				
15	BEULAH A. JACKSON ESTATE									
	E. T. A. L.	HARRISON, MONT.		0.4 "	0.1 "	0.3 "				
15-A	K LAZY S. INC	" , "								*1.4 AC
6-A	ROBERT C. & BONNIE LEE RICE	" , "							0.4 "	

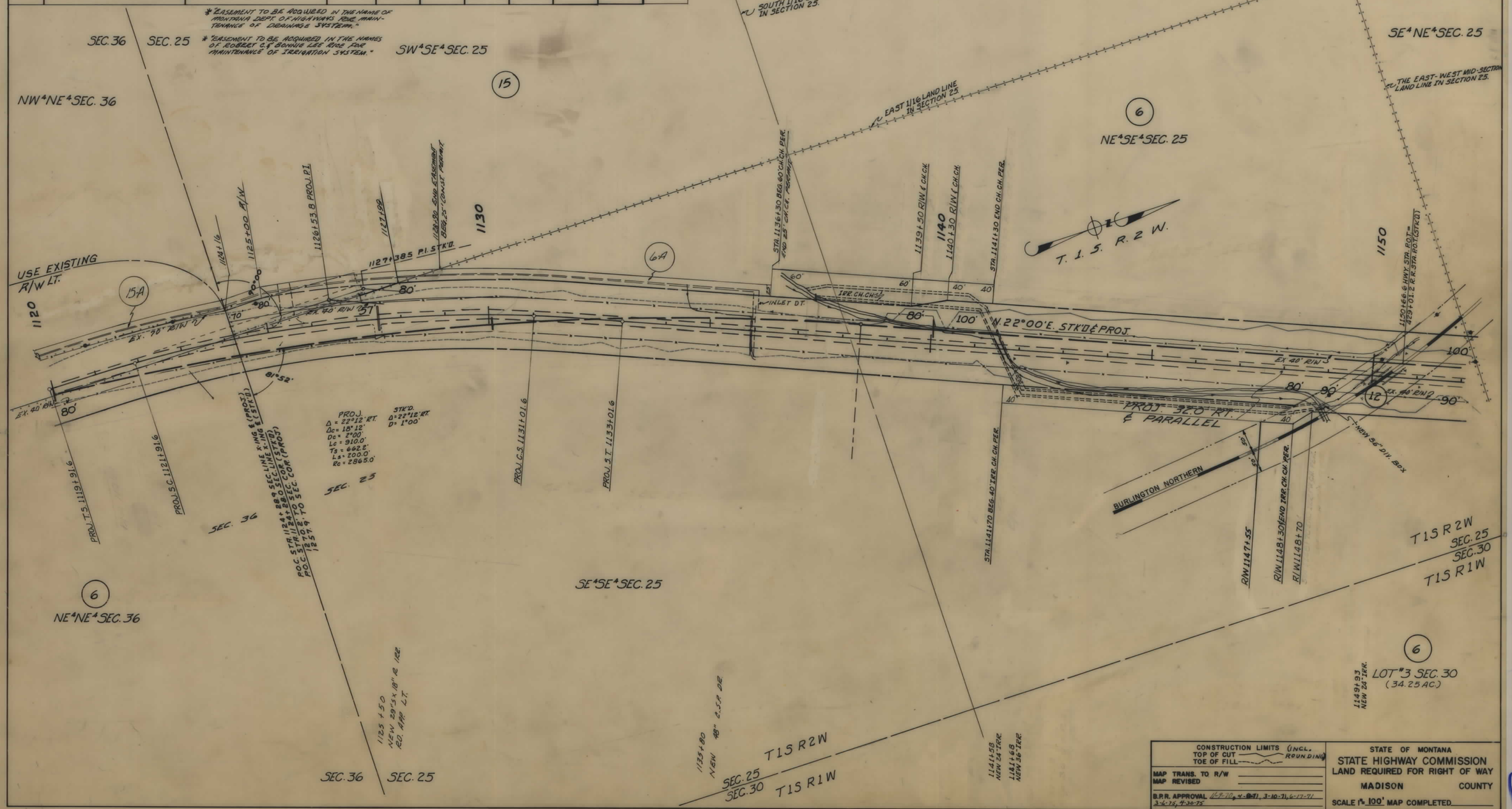

FED. ROAD DIST. NO.	STATE OF MONTANA	FED. AID PROJECT NUMBERS		STATE NO.	SHEET NO.	TOTAL SHEETS
		CONST. NO.	R/W NO.			
8			F-171 (15)	1171-15	7	16

OWNERSHIPS

PARCEL	NAME	ADDRESS	TOTAL AREA	GROSS R/W AREA	P. T. W. AREA	AREA TO BE ACQUIRED	REMAINDER LEFT	REMAINDER RIGHT	CONST. PERMIT AREA
7	JOEL C. JACKSON ETAL.	HARRISON, MONT.	2,179.0 AC.	37.1 AC.	22.1 AC.	15.0 AC.	847.5 AC.	1294.4 AC.	1.3 AC.

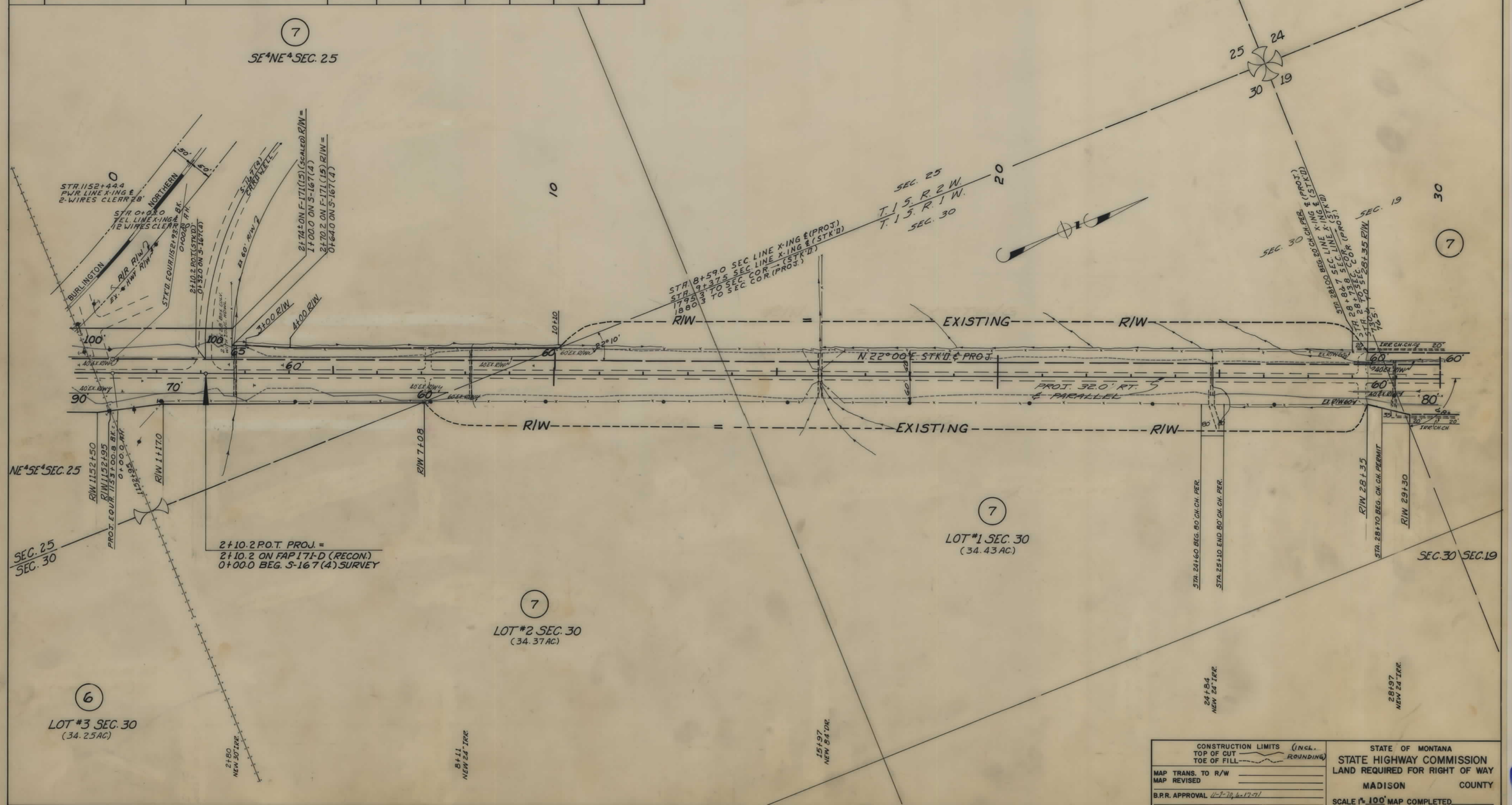

CONSTRUCTION LIMITS (INCL. ROUNDING)
TOP OF CUT
TOE OF FILL

MAP TRANS. TO R/W
MAP REVISED

B.P.R. APPROVAL 11-1-70, 6-17-71

STATE OF MONTANA
STATE HIGHWAY COMMISSION
LAND REQUIRED FOR RIGHT OF WAY
MADISON COUNTY

SCALE 1" = 100' MAP COMPLETED

FED. ROAD DIST. NO.	STATE OF MONTANA	FED. AID PROJECT NUMBERS		STATE NO.	SHEET NO.	TOTAL SHEETS
		CONST. NO.	R/W NO.			
8			F-171 (15)	1171-15	8	16

OWNERSHIPS

PARCEL	NAME	ADDRESS	TOTAL AREA	GROSS R/W AREA	P. T. W. AREA	AREA TO BE ACQUIRED	REMAINDER LEFT	REMAINDER RIGHT	CONST. PERMIT AREA
7	JOEL C. JACKSON ETAL.	HARRISON, MONT.	2,179.0 AC.	37.1 AC.	22.1 AC.	15.0 AC.	847.5 AC.	1,294.4 AC.	1.3 AC.

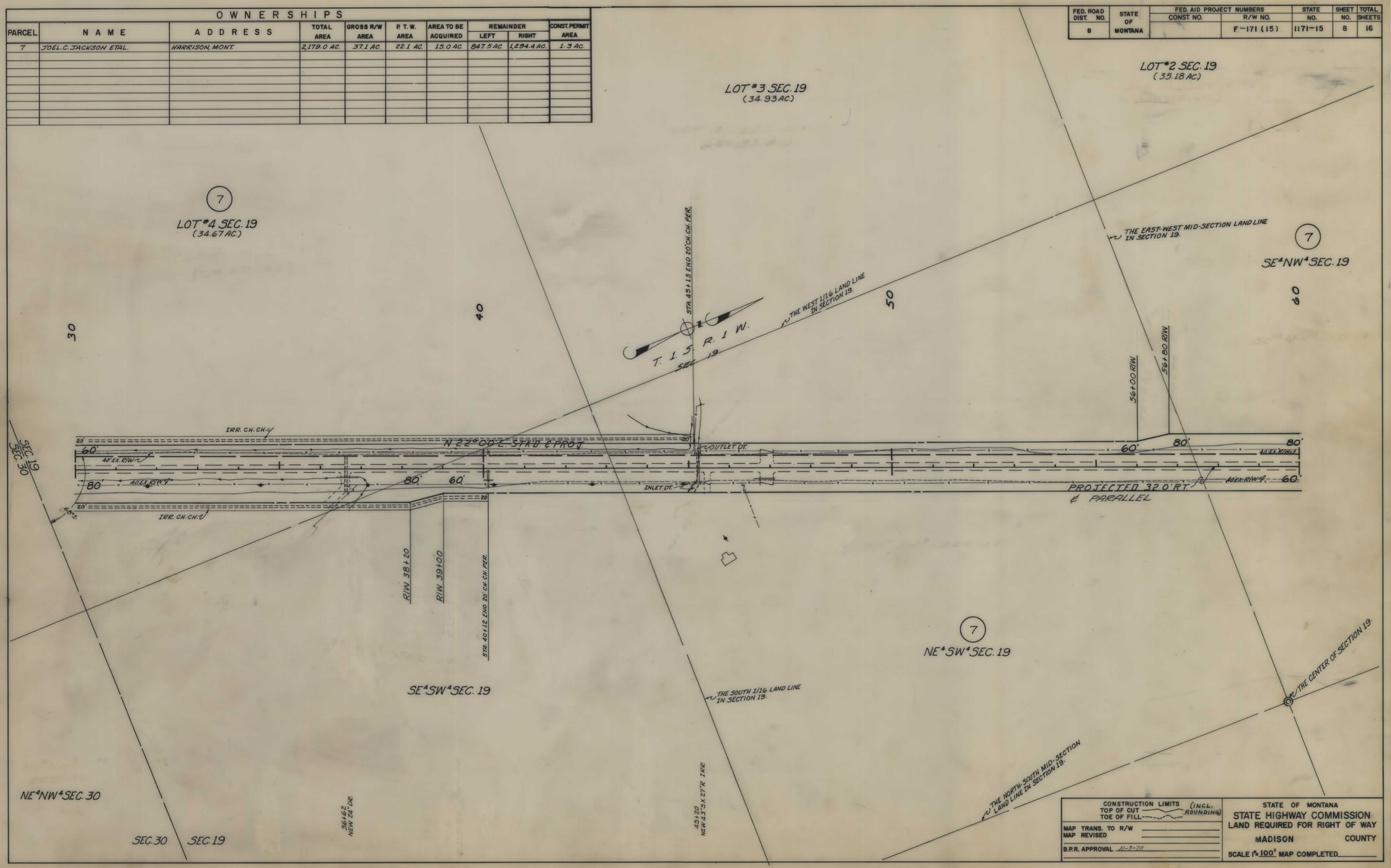

FED. ROAD DIST. NO.	STATE OF MONTANA	FED. AID PROJECT NUMBERS		STATE	SHEET	TOTAL
		CONST. NO.	R/W NO.	NO.	NO.	SHEETS
8			F-171 (15)	1171-15	9	16

OWNERSHIPS

PARCEL	NAME	ADDRESS	TOTAL AREA	GROSS R/W AREA	P. T. W. AREA	AREA TO BE ACQUIRED	REMAINDER LEFT	REMAINDER RIGHT	CONST. PERMIT AREA
7	JOEL C. JACKSON ETAL.	HARRISON, MONT.	2,179.0 AC.	37.1 AC.	22.1 AC.	15.0 AC.	847.5 AC.	1,294.4 AC.	1.3 AC.

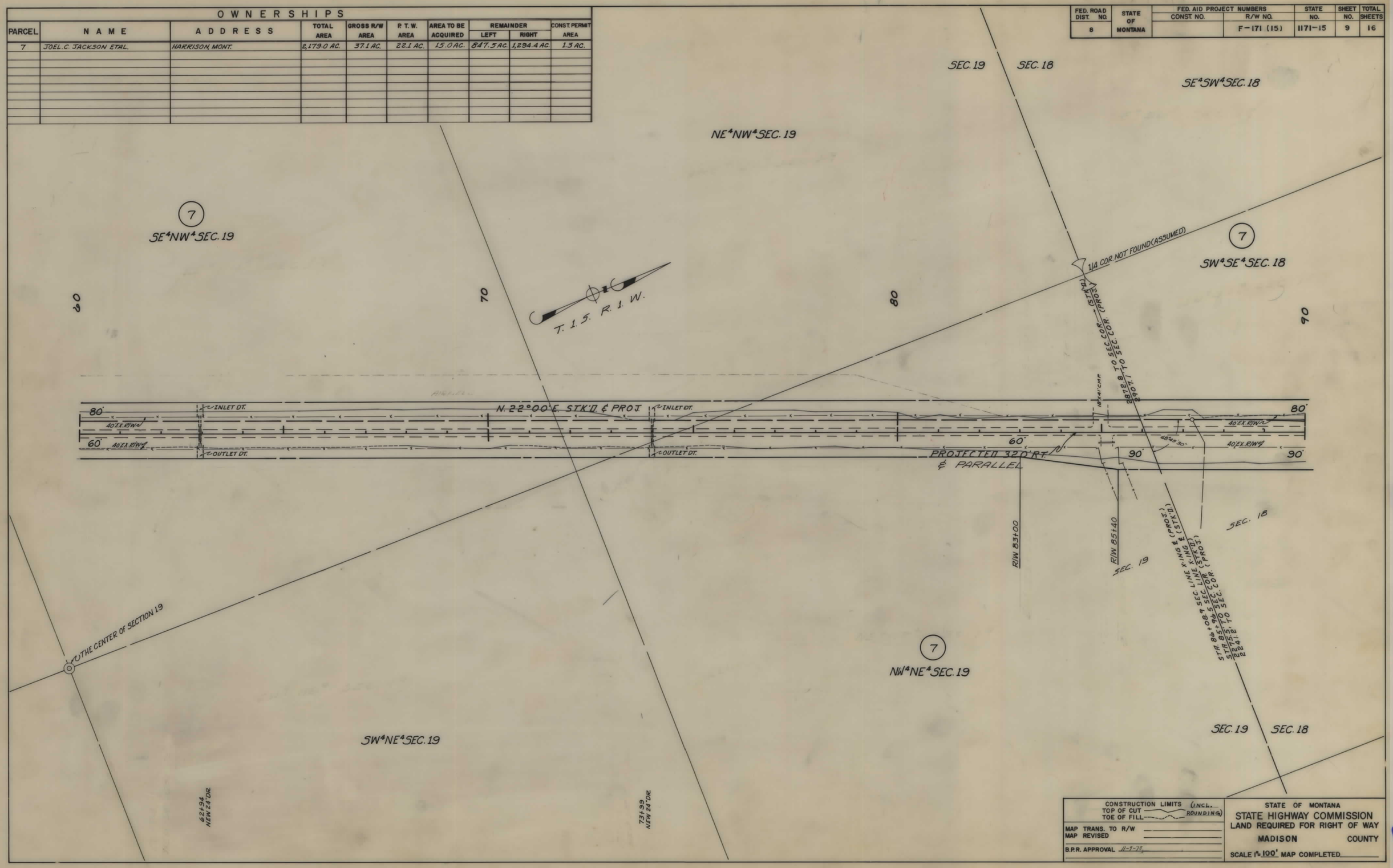

CONSTRUCTION LIMITS (INCL. ROUNDING)
TOP OF CUT
TOE OF FILL

MAP TRANS. TO R/W
MAP REVISED

B.P.R. APPROVAL 11-2-78

STATE OF MONTANA
STATE HIGHWAY COMMISSION
LAND REQUIRED FOR RIGHT OF WAY
MADISON COUNTY

SCALE 1" = 100' MAP COMPLETED

FED. ROAD DIST. NO.	STATE OF MONTANA	FED. AID PROJECT NUMBERS		STATE NO.	SHEET NO.	TOTAL SHEETS
		CONST. NO.	R/W NO.			
8			F-171 (15)	1171-15	10	16

OWNERSHIPS

PARCEL	NAME	ADDRESS	TOTAL AREA	GROSS R/W AREA	P. T. W. AREA	AREA TO BE ACQUIRED	REMAINDER LEFT	REMAINDER RIGHT	CONST. PERMIT AREA
7	JOEL C. JACKSON ETAL.	HARRISON, MONT.	2,173.0 AC.	37.1 AC.	22.1 AC.	15.0 AC.	847.5 AC.	1,294.4 AC.	1.3 AC.
8	EARL S. PARKS	WILLOW CREEK " -	13.2 "	3.0 "	0.2 "	2.8 "	6.6 "	9.6 "	
9	E.R. GRIGG ETAL.	405-1ST NAT'L. BANK BLDG, BOZEMAN.	117.7 "	6.6 "	0.2 "	6.4 "	22.4 "	88.7 "	

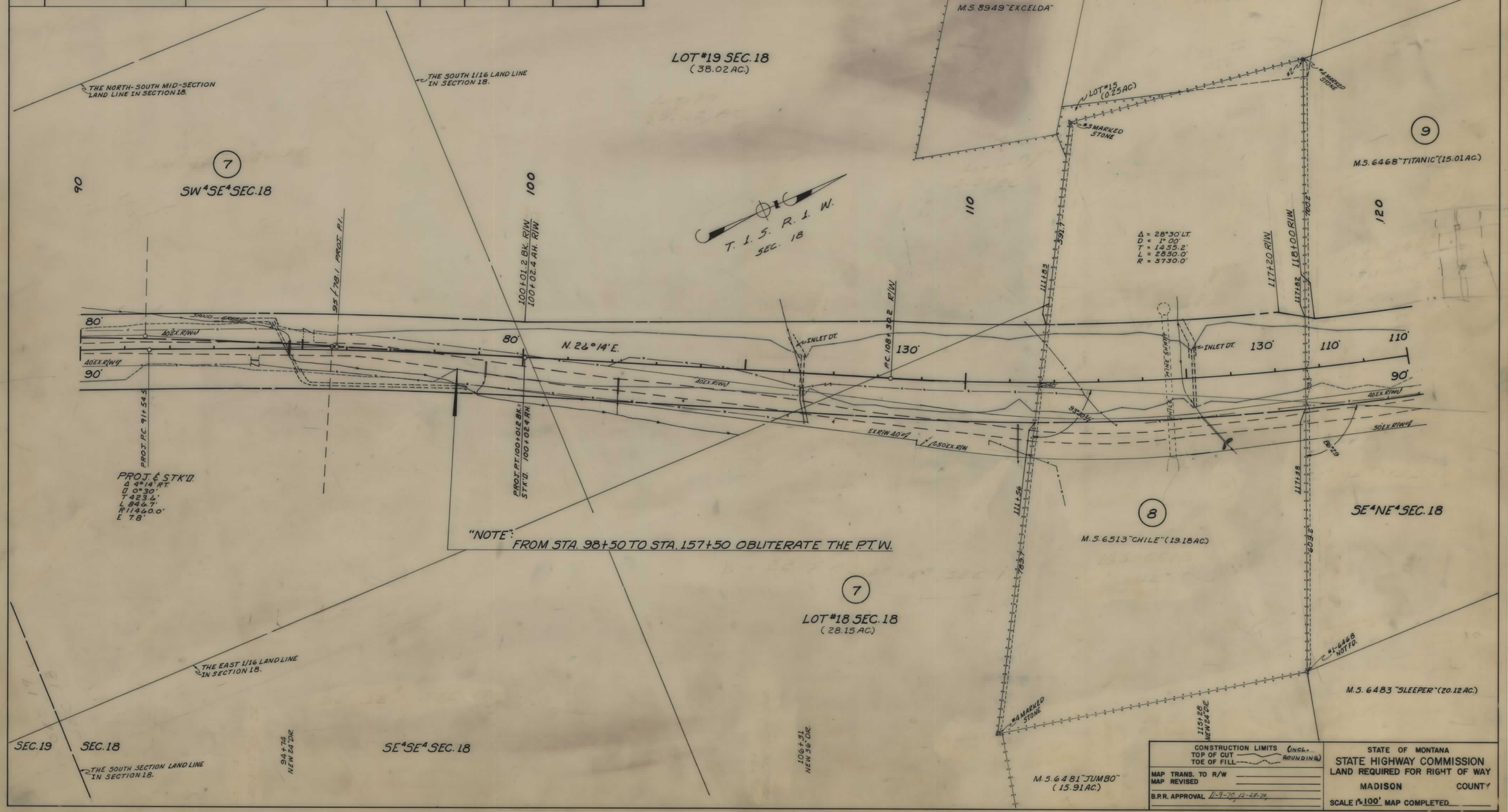

FED. ROAD DIST. NO.	STATE OF MONTANA	FED. AID PROJECT NUMBERS CONST. NO.	R/W NO.	STATE NO.	SHEET NO.	TOTAL SHEETS
8			F-171 (15)	1171-15	11	16

OWNERSHIPS

PARCEL	NAME	ADDRESS	TOTAL AREA	GROSS R/W AREA	P. T. W. AREA	AREA TO BE ACQUIRED	REMAINDER LEFT	REMAINDER RIGHT	CONST. PERMIT AREA
9	E.R.GRIGG ETAL.	405-1st NAT'L. BANK BLDG., BOZEMAN.	117.7 AC.	6.6 AC.	0.2 AC.	6.4 AC.	22.4 AC.	88.7 AC.	
10	FAYE M. & MONTE W. PARKER	WILLOW CREEK, MONT.		31.9 "	6.3 "	25.6 "			

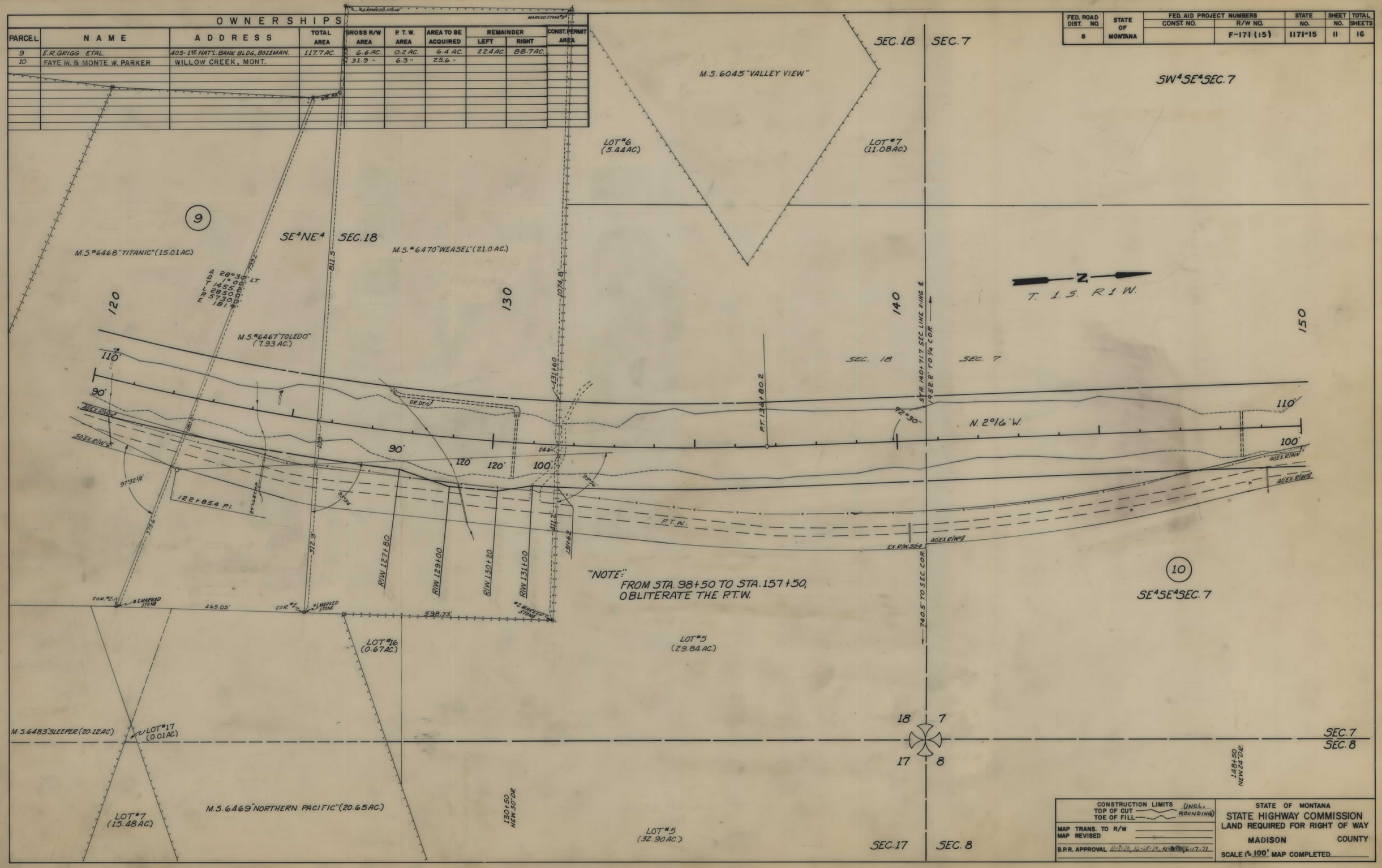

CONSTRUCTION LIMITS (INCL. ROUNDING)
TOP OF CUT
TOE OF FILL

MAP TRANS. TO R/W
MAP REVISED

B.P.R. APPROVAL 11-5-70, 12-28-70, 4-5-71, 6-17-71

STATE OF MONTANA
STATE HIGHWAY COMMISSION
LAND REQUIRED FOR RIGHT OF WAY
MADISON COUNTY

SCALE 1" = 100' MAP COMPLETED

FED. ROAD DIST. NO.	STATE OF MONTANA	FED. AID PROJECT NUMBERS		STATE NO.	SHEET NO.	TOTAL SHEETS
		CONST. NO.	R/W NO.			
8			F-171 (15)	1171-15	12	16

OWNERSHIPS

PARCEL	NAME	ADDRESS	TOTAL AREA	GROSS R/W AREA	P. T. W. AREA	AREA TO BE ACQUIRED	REMAINDER LEFT	REMAINDER RIGHT	CONST. PERMIT AREA
10	FAYE M. & MONTE W. PARKER	WILLOW CREEK, MONT.		31.9 AC.	6.3 AC.	25.6 AC.			

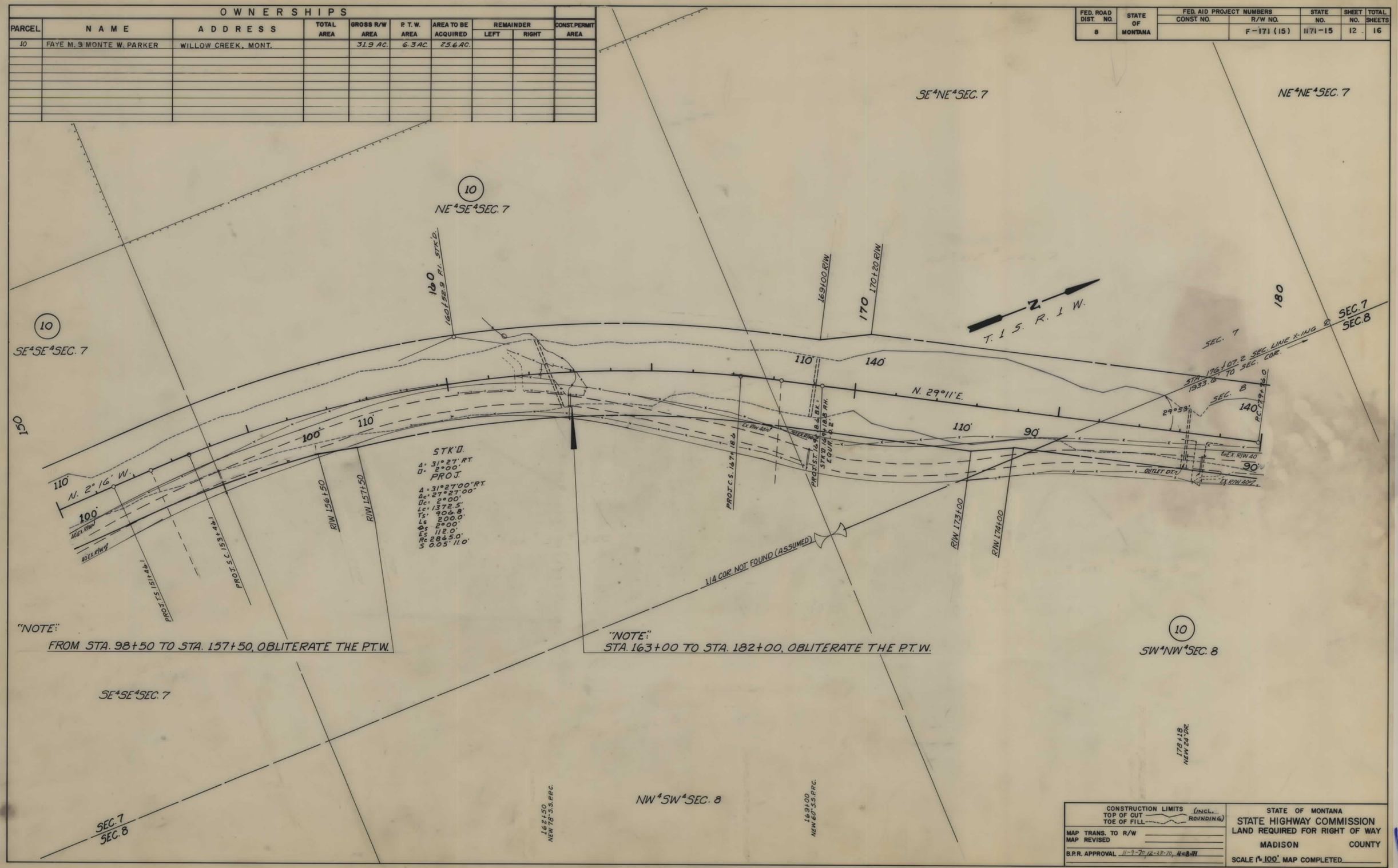

CONSTRUCTION LIMITS (INCL. ROUNDING)
TOP OF CUT
TOE OF FILL

MAP TRANS. TO R/W
MAP REVISED

B.P.R. APPROVAL 11-9-70, 12-28-70, 4-8-71

STATE OF MONTANA
STATE HIGHWAY COMMISSION
LAND REQUIRED FOR RIGHT OF WAY
MADISON COUNTY
SCALE 1" = 100' MAP COMPLETED

OWNERSHIPS

PARCEL	NAME	ADDRESS	TOTAL AREA	GROSS R/W AREA	P. T. W. AREA	AREA TO BE ACQUIRED	REMAINDER LEFT	REMAINDER RIGHT	CONST. PERMIT AREA
10	FAYE M. & MONTE W. PARKER	WILLOW CREEK, MONT.		31.9 AC.	6.3 AC.	25.6 AC.			
11	" " " " " "	" " "		29.0 "	10.7 "	18.3 "			

FED. ROAD DIST. NO.	STATE OF MONTANA	FED. AID PROJECT NUMBERS CONST. NO.	R/W NO.	STATE NO.	SHEET NO.	TOTAL SHEETS
8			F-171 (15)	1171-15	13	16

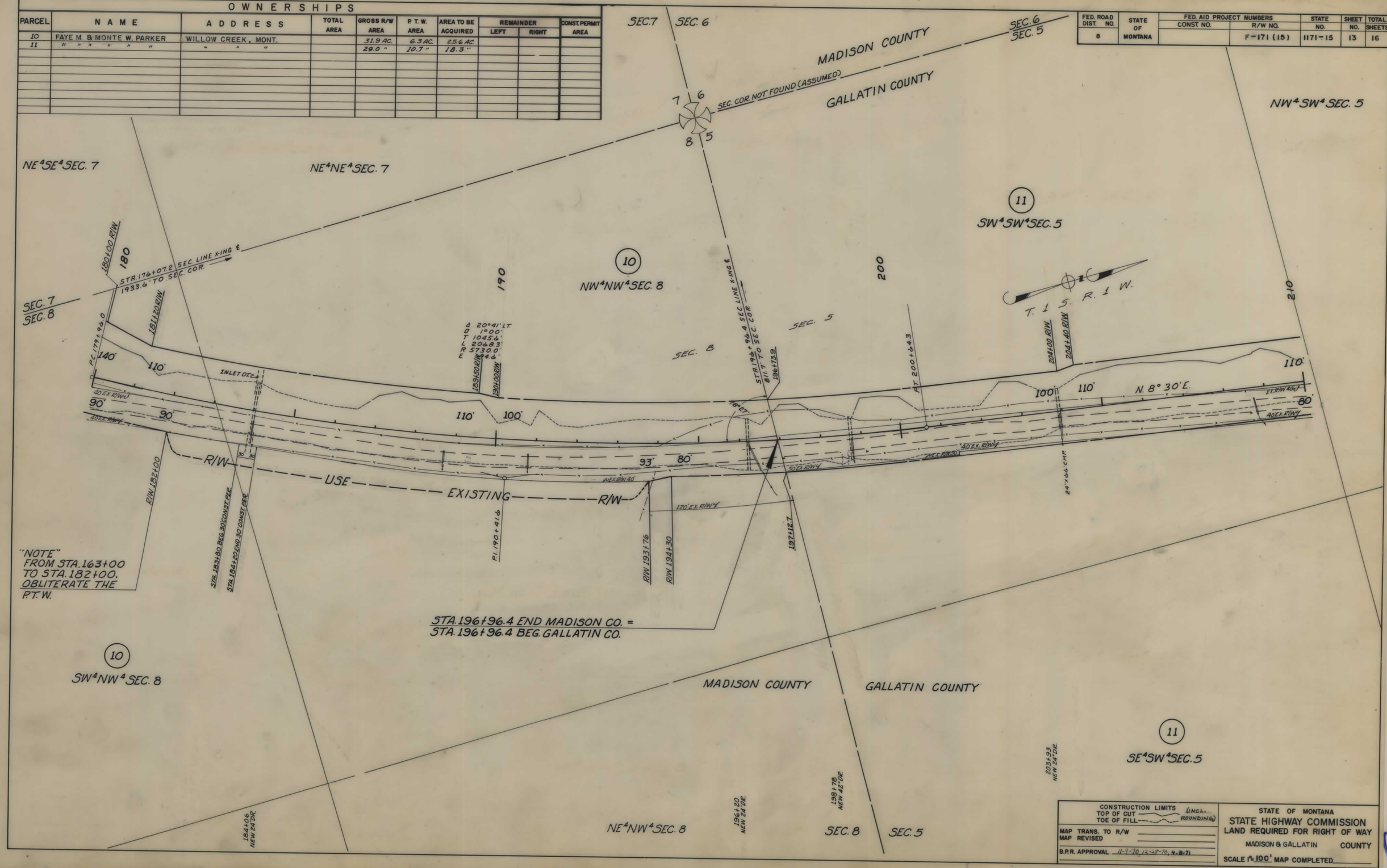

CONSTRUCTION LIMITS
TOP OF CUT
TOE OF FILL
(INCL. ROUNDING)

MAP TRANS. TO R/W
MAP REVISED
B.P.R. APPROVAL 11-1-70, 12-28-70, 4-18-71

STATE OF MONTANA
STATE HIGHWAY COMMISSION
LAND REQUIRED FOR RIGHT OF WAY
MADISON & GALLATIN COUNTY
SCALE 1" = 100' MAP COMPLETED

FED. ROAD DIST. NO.	STATE OF MONTANA	FED. AID PROJECT NUMBERS CONST. NO.	R/W NO.	STATE NO.	SHEET NO.	TOTAL SHEETS
8			F-171 (15)	1171-15	14	16

OWNERSHIPS

PARCEL	NAME	ADDRESS	TOTAL AREA	GROSS R/W AREA	P. T. W. AREA	AREA TO BE ACQUIRED	REMAINDER LEFT	REMAINDER RIGHT	CONST. PERMIT AREA
11	FAYE M. & MONTE W. PARKER	WILLOW CREEK, MONT.		29.0 AC.	10.7 AC.	18.3 AC.			

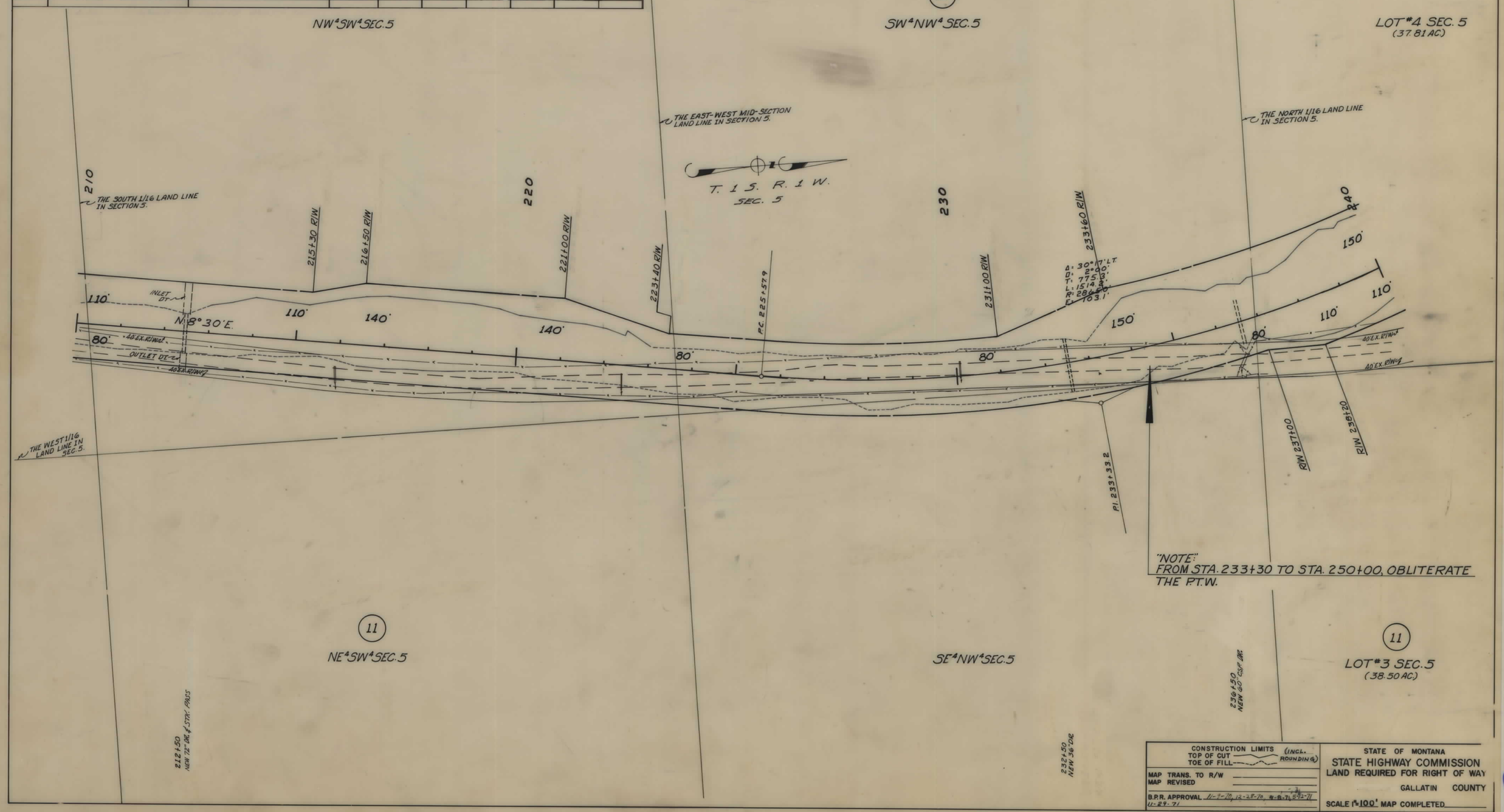

FED. ROAD DIST. NO.	STATE OF MONTANA	FED. AID PROJECT NUMBERS		STATE NO.	SHEET NO.	TOTAL SHEETS
		CONST. NO.	R/W NO.			
8			F-171 (15)	1171-15	15	16

OWNERSHIPS

PARCEL	NAME	ADDRESS	TOTAL AREA	GROSS R/W AREA	P. T. W. AREA	AREA TO BE ACQUIRED	REMAINDER LEFT	REMAINDER RIGHT	CONST. PERMIT AREA
11	FAYE M. & MONTE W. PARKER	WILLOW CREEK, MONT.		29.0 AC.	10.7 AC.	18.3 AC.			
13	THE ANACONDA CO	BUTTE MONT.	120.0 AC.	1.0 "	0.9 "	0.1 "	0.1 AC.	118.9 AC.	
14	FAYE M. & MONTE W. PARKER	WILLOW CREEK, MONT.		4.3 "	3.2 "	1.1 "			

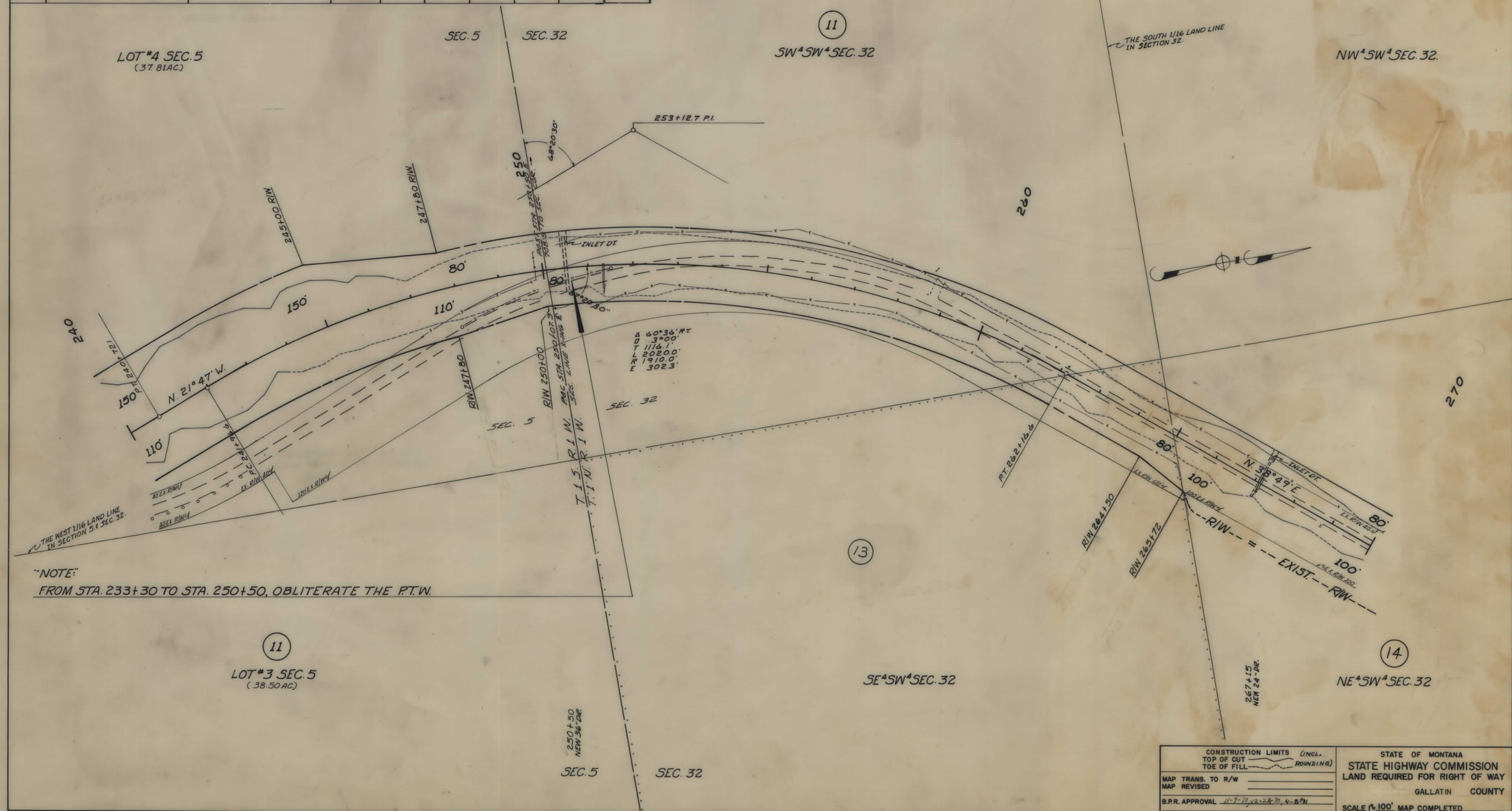

CONSTRUCTION LIMITS (INCL. ROUNDING)
TOP OF CUT
TOE OF FILL

MAP TRANS. TO R/W
MAP REVISED
B.P.R. APPROVAL 11-9-70, 12-28-70, 4-8-71

STATE OF MONTANA
STATE HIGHWAY COMMISSION
LAND REQUIRED FOR RIGHT OF WAY
GALLATIN COUNTY
SCALE 1" = 100' MAP COMPLETED

FED. ROAD DIST. NO.	STATE OF MONTANA	FED. AID PROJECT NUMBERS		STATE NO.	SHEET NO.	TOTAL SHEETS
		CONST. NO.	R/W NO.			
8			F-171 (15)	1171-15	16	16

OWNERSHIPS

PARCEL	NAME	ADDRESS	TOTAL AREA	GROSS R/W AREA	P. T. W. AREA	AREA TO BE ACQUIRED	REMAINDER LEFT	REMAINDER RIGHT	CONST. PERMIT AREA
10 11 14	FAYE M. & MONTE W. PARKER	WILLOW CREEK MONT.		65.2 AC.	20.2 AC.	45.0 AC.			
14	" " " " " "	" " "		4.3 "	3.2 "	1.1 "			

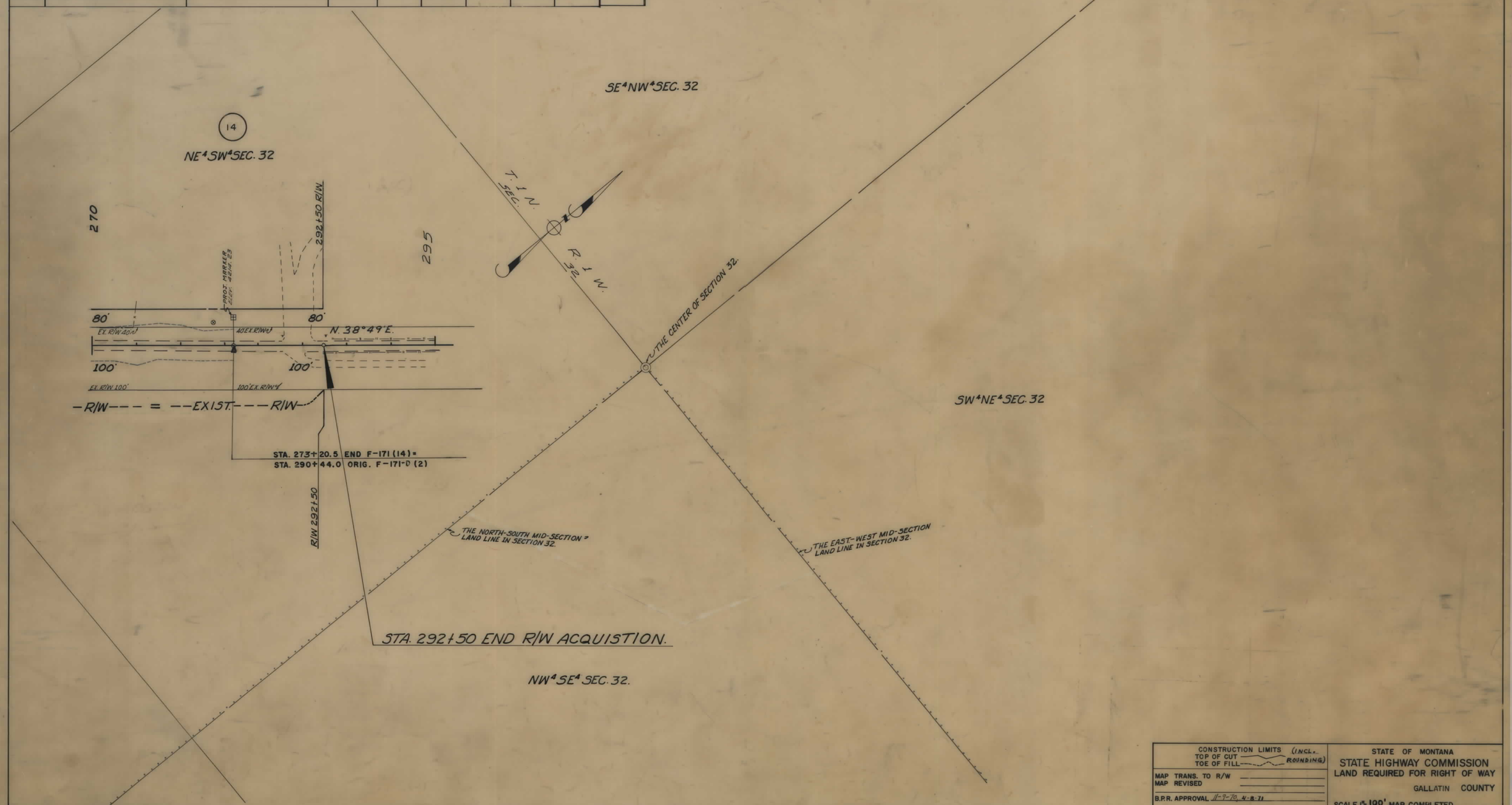

CONSTRUCTION LIMITS (INCL. ROUNDING)
TOP OF CUT
TOE OF FILL

MAP TRANS. TO R/W
MAP REVISED

B.P.R. APPROVAL 11-9-70, 4-8-71

STATE OF MONTANA
STATE HIGHWAY COMMISSION
LAND REQUIRED FOR RIGHT OF WAY
GALLATIN COUNTY

SCALE 1" = 100' MAP COMPLETED