PLANS
NOT
TO
SCALE

FED. ROAD DIST. NO.	STATE OF MONTANA	FED. AID PROJECT NUMBERS CONST. NO.	R/W NO.	STATE NO.	SHEET NO.	TOTAL SHEETS
8			S 193 (5)	3193-05	1	8

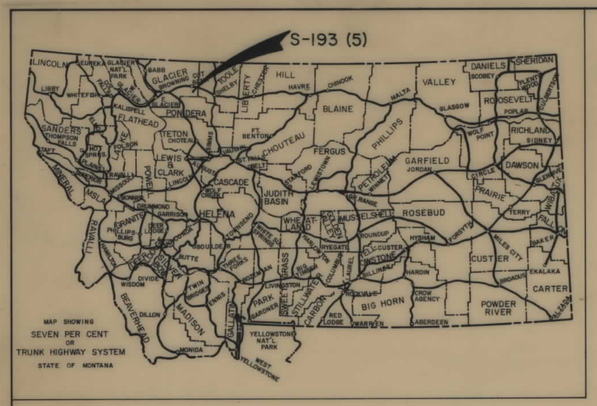

STATE OF MONTANA

STATE HIGHWAY COMMISSION

RIGHT OF WAY PLAN OF

FEDERAL AID PROJECT NO. S-193(5) R/W S-193( ) CONST.

VALIER-CUT BANK

3.196 MILES

CONVENTIONAL SIGNS

RIGHT OF WAY LINE
CENTERLINE (℄) OR PROJECTED LINE
STK'D. CENTERLINE
PARCEL NUMBER
OWNERSHIP BOUNDARY
R/W USE EXISTING R/W LT. OR RT.
PRESENT TRAVELED WAY (P.T.W.)
R/W LINE FENCED
RAILROAD R/W
CONSTRUCTION LIMITS — CUT — FILL
FENCE LINE
CONTROL OF ACCESS WITH FENCE
CONTROL OF ACCESS WITHOUT FENCE
GATE IN FENCE
CATTLE GUARD=24'
STATE & NATIONAL BORDER LINES
CITY OR TOWN LIMITS LINE
COUNTY LINE
RESERVATION LINE
TOWNSHIP & SECTION LINE
1/2 SECTION LINE
1/4 SECTION LINE
SECTION CORNER — FOUND — UNFOUND
1/4 SECTION COR.
1/16 SECTION COR.
CENTER OF SECTION
TELEPHONE OR TELEGRAPH POLES IN PLACE
POWER POLES IN PLACE
TEL. OR TEL. OR POWER POLES TO BE MOVED
NEW PIPES
OLD PIPES IN PLACE
OUTLET DITCH
INLET DITCH
DITCHES
CHANNEL CHANGES
BRIDGE
RAILROADS

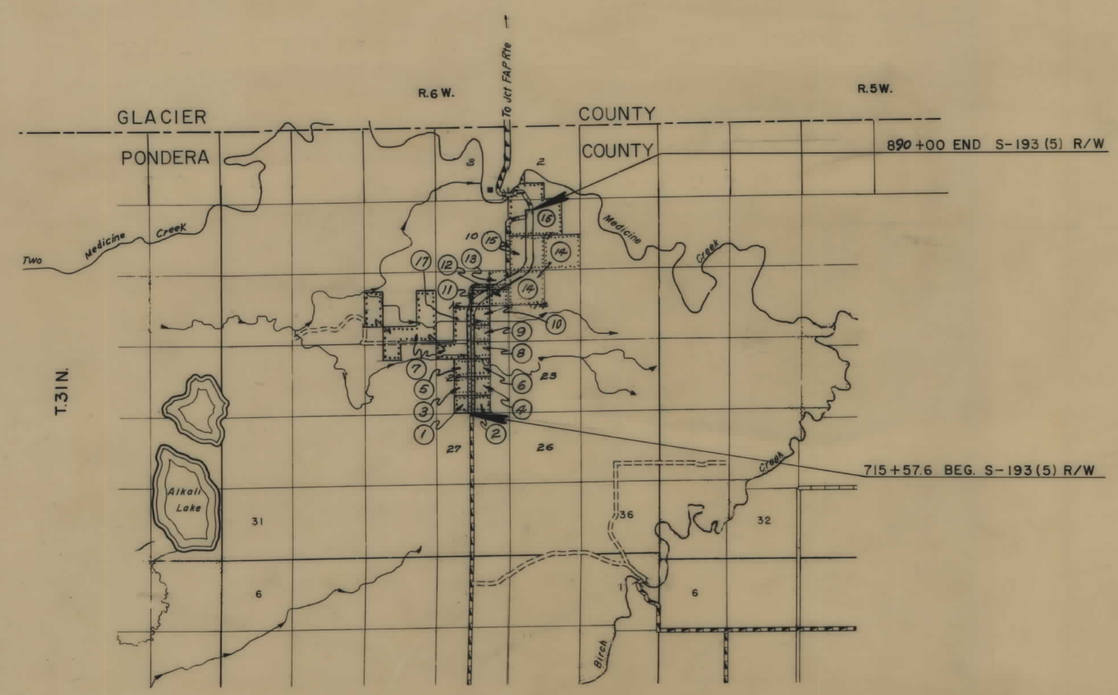

INDEX

PARCEL NO.	OWNERSHIPS	SHEET NO.
1	ALLOT # 108 ALEXANDER BIG LODGE POLE	2
2	ALLOT # 1555 CROW DREAM BAD MARRIAGE	2
3	ALLOT # 105 MARY BIG LODGEPOLE	2
4	ALLOT # 1554 ROSE BLACKWEASEL	2
5	ALLOT # 112 MEDICINE BEAVER	3
6, 6A	ALLOT # 114 MEDICINE CALF	3
7	LOUIS A. STOLTZ	3, 4
8, 8A	ALLOT # 113 JOSEPHINE WHITECALF	3
9	EMORY JUNEAU	3, 4
10	FRANK J KERNS ETAL 1/2 UNDIVIDED & ALLOT. # 248	4
11	ALLOT # 960 MARY SCABBYROBE	4, 5
12	ALLOT # 959 CECILE SCABBYROBE	5
13	ALLOT # 960 1/2 LOUISE SCABBYROBE	5
14	ALLOT # 2539 PRICILLIA RUTHERFORD	5, 6
15	A.E. LEECH CO.	6, 7
16	LOUIS & RUTH STOLTZ	7, 8
17	LOUIS & RUTH STOLTZ	4
18	MIAMI OIL PRODUCERS	6, 7
19	BLACKFEET IRRIGATION PROJECT BADGER FISHER UNIT % SUPERINTENDENT BLACKFEET INDIAN AGENCY (FOR NEG. ONLY)	2, 3, 4

STATE HIGHWAY COMMISSION OF MONTANA

APPROVED:

Nov. 22 19 71

Lewis M. Chittim
STATE HIGHWAY ENGINEER

STATE OF MONTANA REGISTERED No. 1745 LEWIS M. CHITTIM CIVIL ENGINEER AND LAND SURVEYOR

U.S. DEPARTMENT OF TRANSPORTATION
FEDERAL HIGHWAY ADMINISTRATION

APPROVED:

DIVISION ENGINEER — DATE

9-8-72
1-19-72
11-23-71

FED. ROAD DIST. NO.	STATE OF MONTANA	FED. AID PROJECT NUMBERS CONST. NO.	R/W NO.	STATE NO.	SHEET NO.	TOTAL SHEETS
8			S-193 (5)	3193-05	2	8

OWNERSHIPS

PARCEL	NAME	ADDRESS	TOTAL AREA	GROSS R/W AREA	P. T. W. AREA	AREA TO BE ACQUIRED	REMAINDER LEFT	REMAINDER RIGHT	CONST. PERMIT AREA
1	ALLOT # 108 ALEXANDER BIG LODGE POLE	BROWNING, MONTANA	40.0 AC	2.5 AC.	1.8 AC.	0.7 AC	37.5 AC.		
2	ALLOT # 1555 CROW DREAM BAD MARRIAGE	" "	40.0 AC.	1.7 AC.		1.7 AC.		38.3 AC	
3	ALLOT # 105 MARY BIG LODGE POLE	" "	40.0 AC.	2.4 AC.	1.6 AC.	0.8 AC.	37.6 AC		0.3 AC.
4	ALLOT # 1554 ROSE BLACKWEASEL	" "	40.0 AC.	1.8 AC.		1.8 AC.		38.2 AC	0.3 AC.
19	BLACKFEET IRRIGATION PROJECT	BADGER FISHER UNIT							
	C/o SUPERINTENDENT BLACKFEET INDIAN AGENCY (FOR NEG. ONLY)								

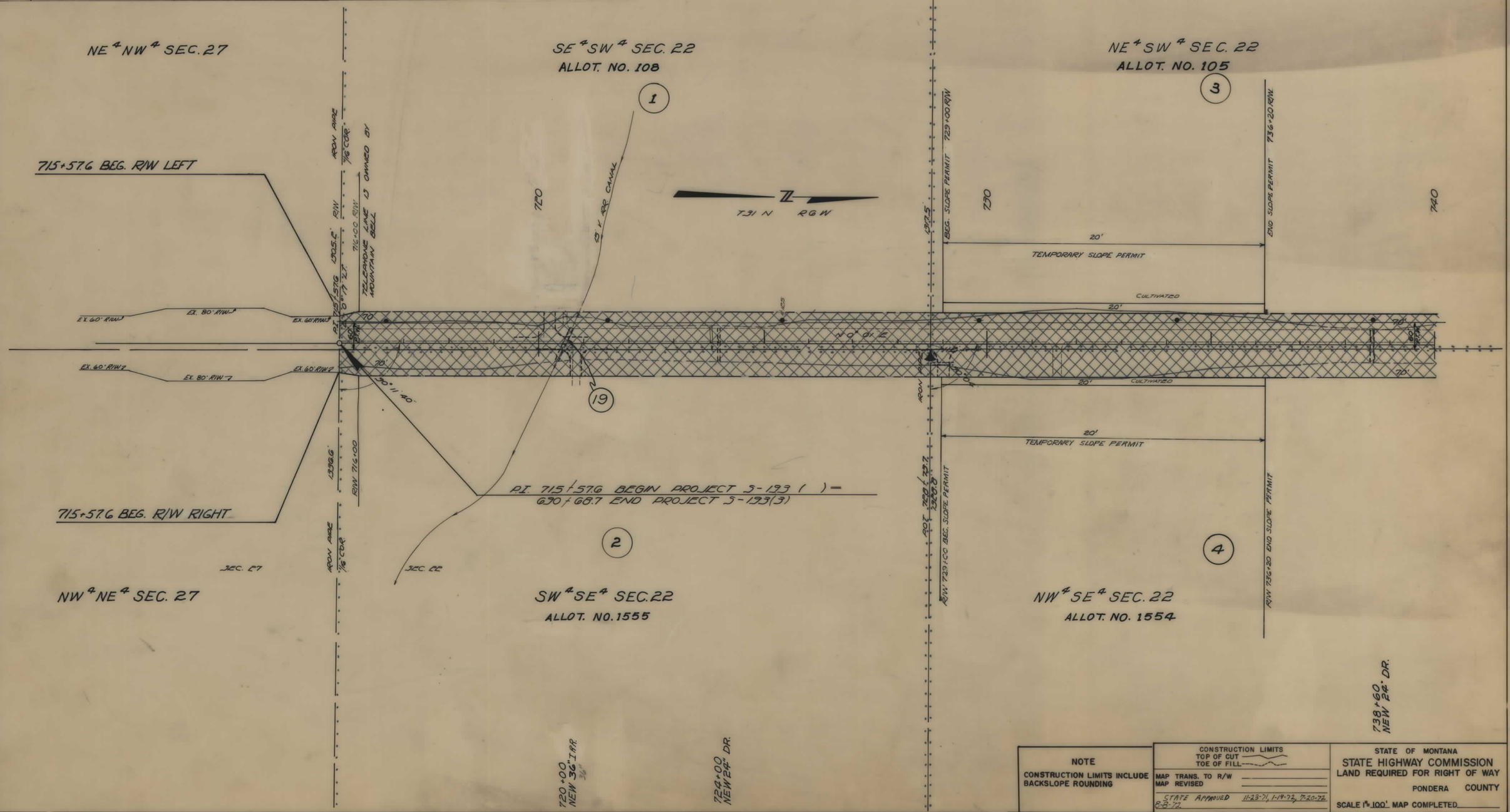

NOTE

CONSTRUCTION LIMITS INCLUDE BACKSLOPE ROUNDING

CONSTRUCTION LIMITS
TOP OF CUT
TOE OF FILL

MAP TRANS. TO R/W
MAP REVISED
STATE APPROVED 11-23-71, 1-19-72, 7-20-72, 8-3-72

STATE OF MONTANA
STATE HIGHWAY COMMISSION
LAND REQUIRED FOR RIGHT OF WAY
PONDERA COUNTY
SCALE 1" = 100' MAP COMPLETED

FED. ROAD DIST. NO.	STATE OF MONTANA	FED. AID PROJECT NUMBERS CONST. NO.	R/W NO.	STATE NO.	SHEET NO.	TOTAL SHEETS
8			S-193 (5)	3193-05	3	8

OWNERSHIPS

PARCEL	NAME	ADDRESS	TOTAL AREA	GROSS R/W AREA	P. T. W. AREA	AREA TO BE ACQUIRED	REMAINDER LEFT	REMAINDER RIGHT	CONST. PERMIT AREA	PERMANENT EASEMENT AREA
3	ALLOT #105 MARY BIG LODGE POLE	BROWNING, MONTANA	40.0 AC.	2.4 AC.	1.6 AC.	0.8 AC.	37.6 AC.		0.3 AC.	
4	ALLOT #1554 ROSE BLACKWEASEL	" "	40.0 AC.	1.8 AC.		1.8 AC.		38.2 AC.	0.3 AC.	
5	ALLOT #112 MEDICINE BEAVER	" "	40.0 AC.	2.3 AC.	1.6 AC.	0.7 AC.	37.7 AC.			
6	ALLOT #114 MEDICINE CALF	" "	40.0 AC.	2.0 AC.	0.2 AC.	1.8 AC.		38.0 AC.		0.6 AC
7	LOUIS A. STOLTZ	VALIER, MONTANA	439.0 AC.	4.4 AC.	1.5 AC.	2.9 AC.	434.6 AC.			
8	ALLOT #113 JOSEPHINE WHITE CALF	BROWNING, MONTANA	40.0 AC.	2.1 AC.	0.6 AC.	1.5 AC.		37.9 AC.		0.3 AC.
9	ALLOT #2655 EMORY JUNEAU	" "	40.0 AC.	2.3 AC.	1.1 AC.	1.2 AC.		37.7 AC.		
6A	ALLOT #114 MEDICINE CALF	" "								0.4 AC.
8A	ALLOT #113 JOSEPHINE WHITE CALF	" "								0.2 AC.
19	BLACKFEET IRRIGATION PROJECT	BADGER FISHER UNIT c/o SUPPERINTENDENT BLACKFEET INDIAN AGENCY (FOR NEGOTIATIONS ONLY)								

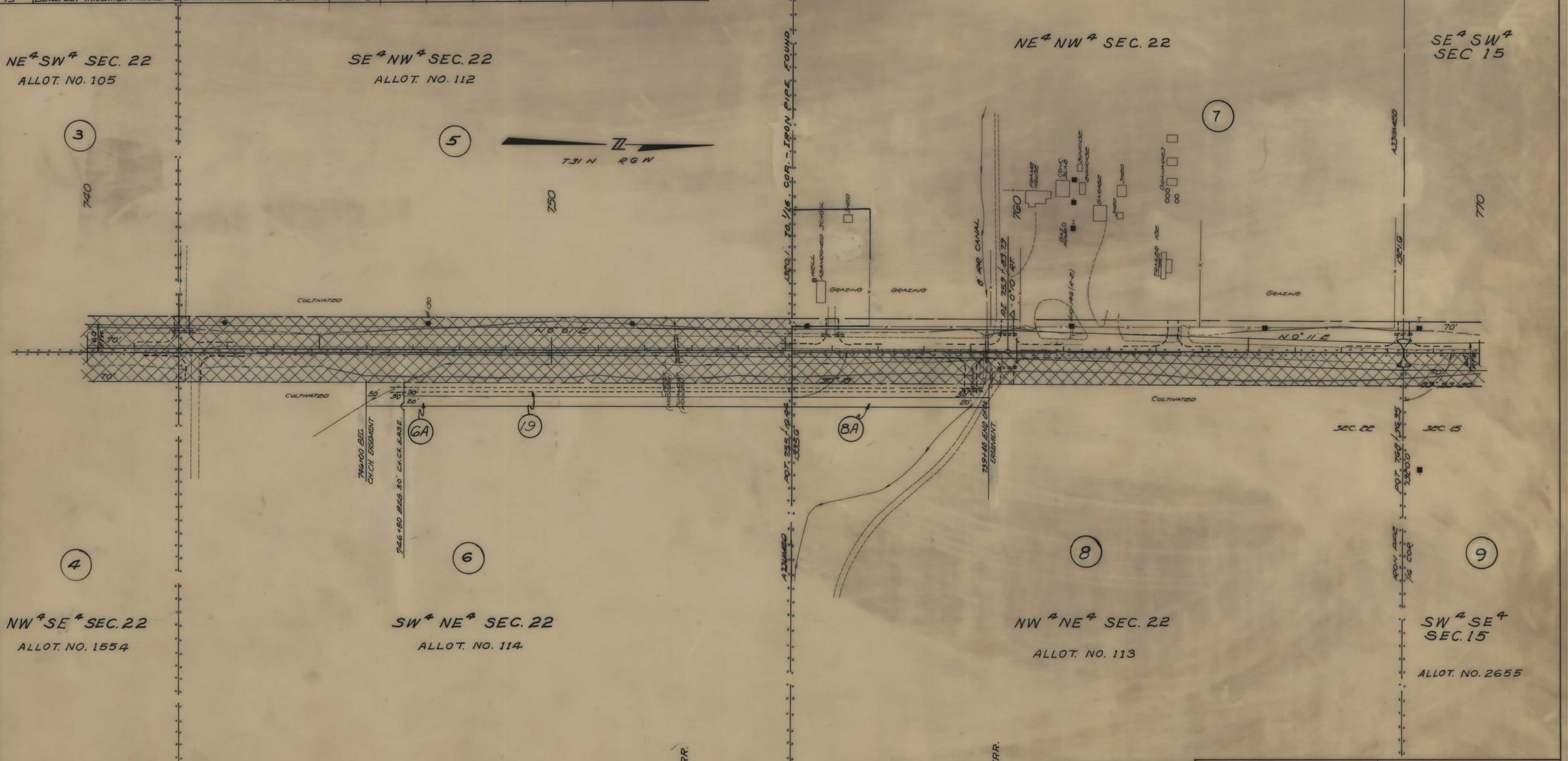

NOTE

CONSTRUCTION LIMITS INCLUDE BACKSLOPE ROUNDING

CONSTRUCTION LIMITS
TOP OF CUT
TOE OF FILL

MAP TRANS. TO R/W
MAP REVISED

STATE APPROVED 7-20-72, 9-8-72 11-23-71, 1-19-72, 3-7-72

STATE OF MONTANA
STATE HIGHWAY COMMISSION
LAND REQUIRED FOR RIGHT OF WAY
PONDERA COUNTY

SCALE 1" = 100' MAP COMPLETED

FED. ROAD DIST. NO.	STATE OF MONTANA	FED. AID PROJECT NUMBERS CONST. NO.	R/W NO.	STATE NO.	SHEET NO.	TOTAL SHEETS
8			S-193(5)	3193-05	4	8

OWNERSHIPS

PARCEL	NAME	ADDRESS	TOTAL AREA	GROSS R/W AREA	P. T. W. AREA	AREA TO BE ACQUIRED	REMAINDER LEFT	REMAINDER RIGHT	CONST. PERMIT AREA
7	LOUIS A. STOLTZ	VALIER, MONTANA	439.0 AC.	4.4 AC.	1.5 AC.	2.9 AC.	434.6 AC.		
9	ALLOT # 2655 EMORY JUNEAU	BROWNING, MONTANA	40.0 AC.	2.3 AC.	1.1 AC.	1.2 AC.		37.7 AC.	
10	FRANK J. KERNS ETAL 1/3		40.0 AC.	2.9 AC.	0.9 AC.	2.0 AC.		37.1 AC.	
	UNDIVIDED 1/3 ALLOT # 248								
11	ALLOT # 960 MARY SCABBYROBE	BROWNING, MONTANA	40.0 AC	5.6 AC.		5.6 AC.	17.4 AC.	17.0 AC.	
17	LOUIS & RUTH STOLTZ	VALIER, MONTANA	40.0 AC.	1.6 AC	0.7 AC.	0.9 AC.	38.4 AC.		
19	BLACKFEET IRRIGATION PROJECT	BADGER FISHER UNIT (FOR NEG. ONLY)							

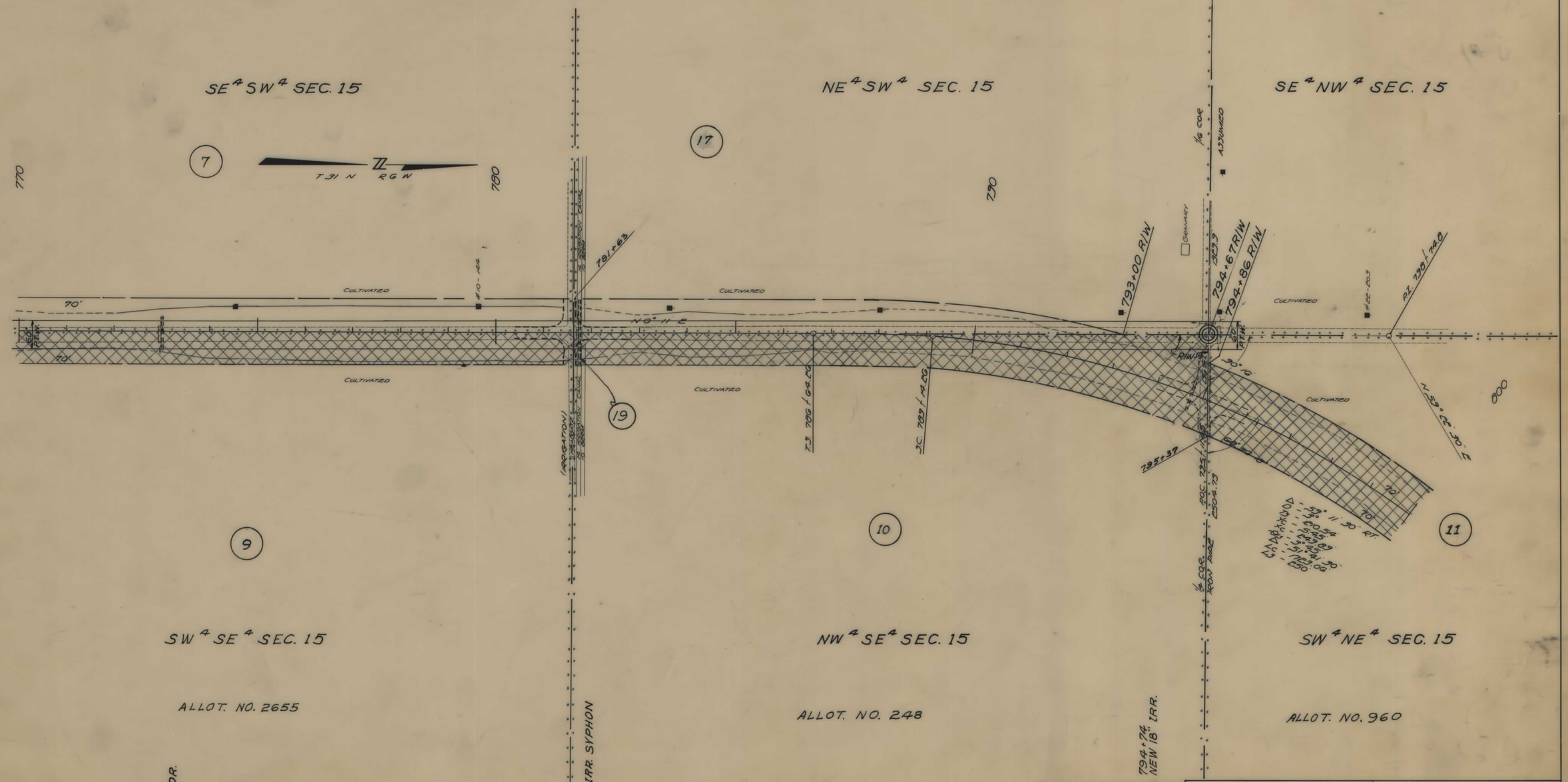

NOTE
CONSTRUCTION LIMITS INCLUDE BACKSLOPE ROUNDING

CONSTRUCTION LIMITS
TOP OF CUT
TOE OF FILL

MAP TRANS. TO R/W
MAP REVISED

STATE APPROVED 11-23-71, 7-20-72, 8-8-72

STATE OF MONTANA
STATE HIGHWAY COMMISSION
LAND REQUIRED FOR RIGHT OF WAY
PONDERA COUNTY

SCALE 1" = 100' MAP COMPLETED

FED. ROAD DIST. NO.	STATE OF MONTANA	FED. AID PROJECT NUMBERS CONST. NO.	R/W NO.	STATE NO.	SHEET NO.	TOTAL SHEETS
8			S-193 (5)	3193-05	5	8

OWNERSHIPS

PARCEL	NAME	ADDRESS	TOTAL AREA	GROSS R/W AREA	P. T. W. AREA	AREA TO BE ACQUIRED	REMAINDER LEFT	REMAINDER RIGHT	CONST. PERMIT AREA
11	ALLOT #960 MARY SCABBYROBE	BROWNING, MONTANA	40.0 AC.	5.6 AC.		5.6 AC.	17.4 AC.	17.0 AC.	0.1 AC
12	ALLOT #959 CECILE SCABBYROBE	" "	40.0 AC.	1.2 AC.	0.2 AC.	1.0 AC.		38.8 AC.	
13	ALLOT #960½ LOUISE SCABBYROBE	" "	200.0 AC.	4.5 AC.	0.2 AC.	4.3 AC.	189.8 AC.	5.7 AC.	
14	ALLOT #2539 PRICILLIA, RUTHERFORD	" "	320.0 AC.	4.2 AC.	0.1 AC.	4.1 AC.	6.1 AC.	309.7 AC.	

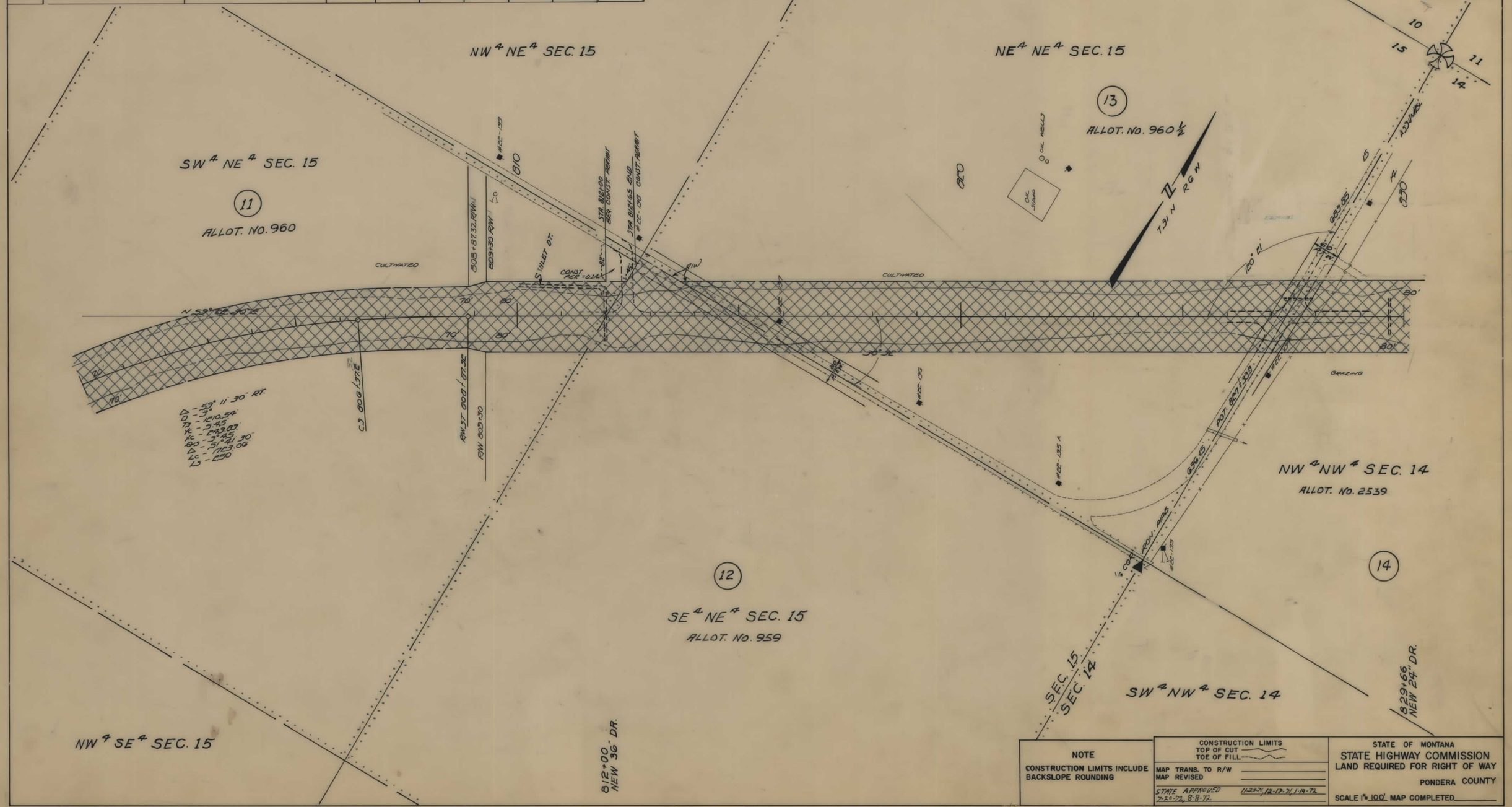

NOTE

CONSTRUCTION LIMITS INCLUDE BACKSLOPE ROUNDING

CONSTRUCTION LIMITS
TOP OF CUT
TOE OF FILL

MAP TRANS. TO R/W
MAP REVISED

STATE APPROVED 11-29-71, 12-17-71, 1-19-72, 7-20-72, 8-8-72

STATE OF MONTANA
STATE HIGHWAY COMMISSION
LAND REQUIRED FOR RIGHT OF WAY
PONDERA COUNTY

SCALE 1" = 100' MAP COMPLETED

FED. ROAD DIST. NO.	STATE OF MONTANA	FED. AID PROJECT NUMBERS		STATE NO.	SHEET NO.	TOTAL SHEETS
		CONST. NO.	R/W NO.			
8			S-193(5)	3193-05	6	8

OWNERSHIPS

PARCEL	NAME	ADDRESS	TOTAL AREA	GROSS R/W AREA	P. T. W. AREA	AREA TO BE ACQUIRED	REMAINDER LEFT	REMAINDER RIGHT	CONST. PERMIT AREA
14	ALLOT #2539 PRICILLIA RUTHERFORD	BROWNING, MONTANA	320.0 AC.	4.2 Ac.	0.1 Ac.	4.1 Ac.	6.1 Ac.	309.7 Ac.	
15	A.E. LEECH CO.	VALIER, MONTANA	160.0 AC.	9.6 Ac.		9.6	77.0 AC	73.4	0.9 Ac.
18	MIAMI OIL PRODUCERS	FOR NEGOTIATING	PURPOSE	ONLY					

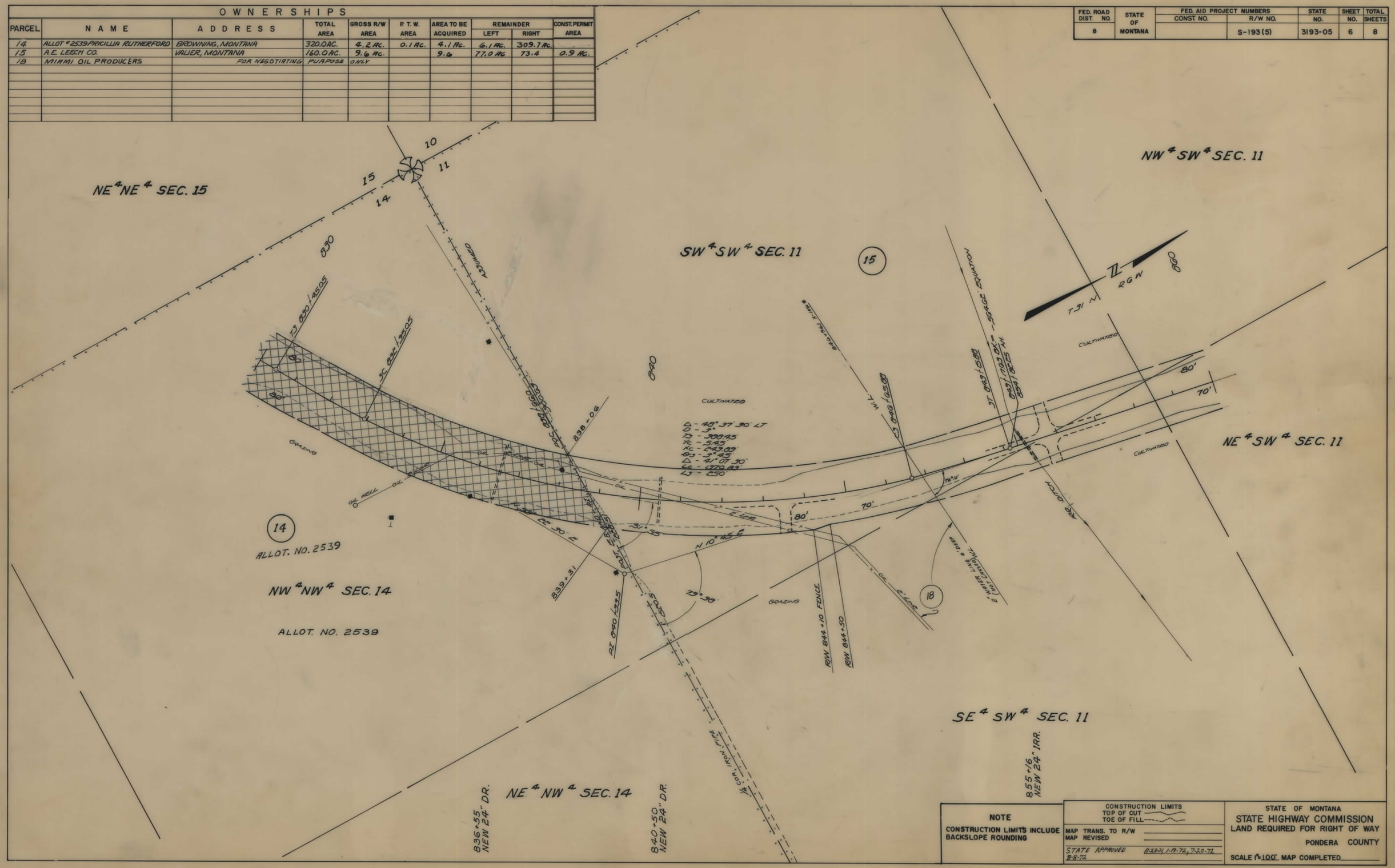

NOTE

CONSTRUCTION LIMITS INCLUDE BACKSLOPE ROUNDING

CONSTRUCTION LIMITS
TOP OF CUT
TOE OF FILL

MAP TRANS. TO R/W
MAP REVISED

STATE APPROVED 11-23-71, 1-19-72, 7-20-72, 8-8-72

STATE OF MONTANA
STATE HIGHWAY COMMISSION
LAND REQUIRED FOR RIGHT OF WAY

PONDERA COUNTY

SCALE 1" = 100' MAP COMPLETED

FED. ROAD DIST. NO.	STATE OF MONTANA	FED. AID PROJECT NUMBERS		STATE	SHEET	TOTAL
		CONST. NO.	R/W NO.	NO.	NO.	SHEETS
8			S-193 (5)	3193-05	7	8

OWNERSHIPS

PARCEL	NAME	ADDRESS	TOTAL AREA	GROSS R/W AREA	P. T. W. AREA	AREA TO BE ACQUIRED	REMAINDER LEFT	REMAINDER RIGHT	CONST. PERMIT AREA
15	A.E. LEECH CO	VALIER, MONTANA	160.0 AC.	9.6 AC.		9.6 AC.	77.0 AC.	73.4 AC.	0.9 AC.
16	LOUIS & RUTH STOLTZ	" "	360.0 AC.	6.1 AC.		6.1 AC.			
18	MIAMI OIL PRODUCERS	FOR NEGOTIATING PURPOSE ONLY							

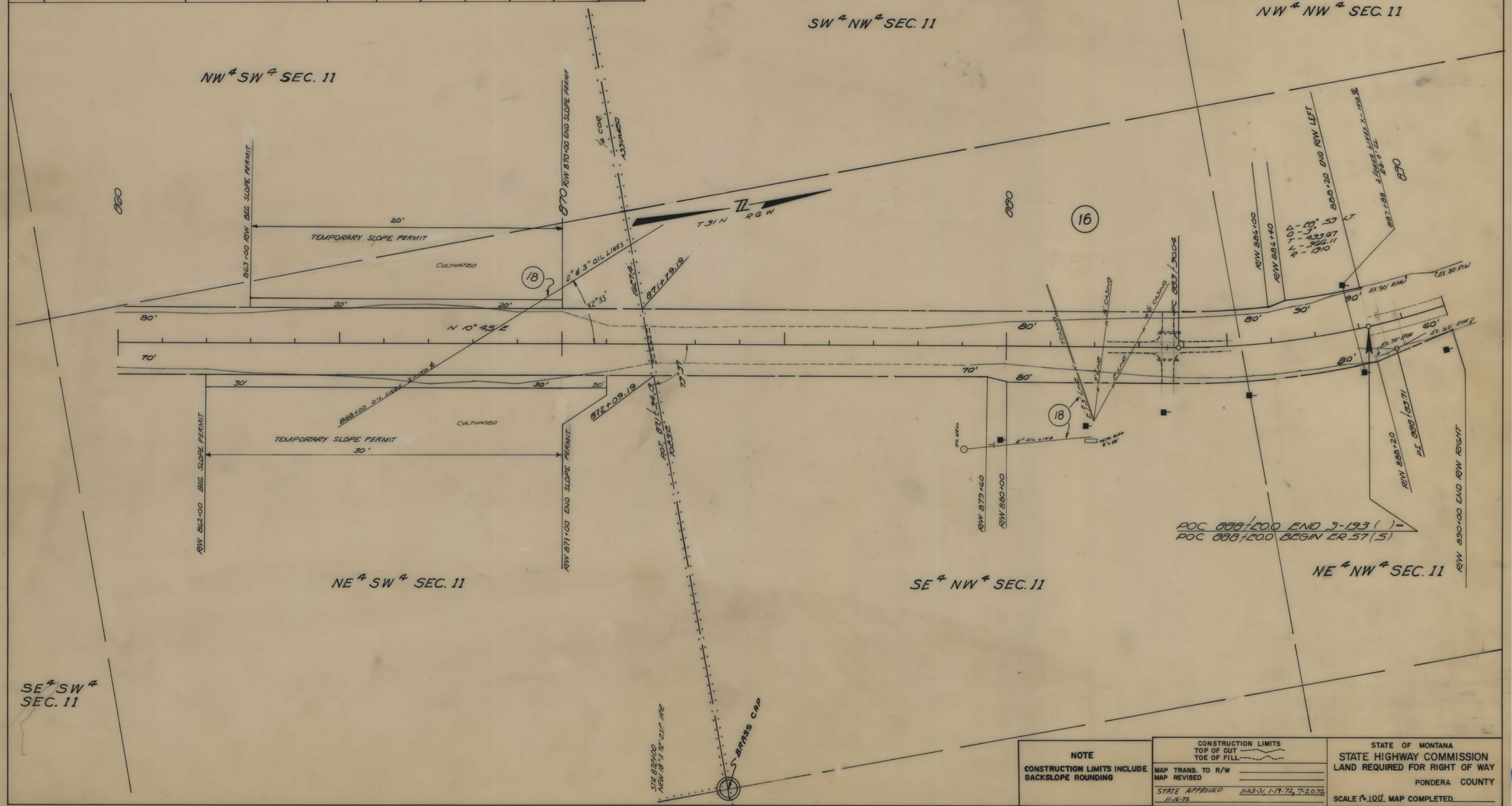

NOTE

CONSTRUCTION LIMITS INCLUDE BACKSLOPE ROUNDING

CONSTRUCTION LIMITS
TOP OF CUT
TOE OF FILL

MAP TRANS. TO R/W
MAP REVISED

STATE APPROVED 11-23-71, 1-19-72, 7-20-72, 11-16-72

STATE OF MONTANA
STATE HIGHWAY COMMISSION
LAND REQUIRED FOR RIGHT OF WAY

PONDERA COUNTY

SCALE 1" = 100' MAP COMPLETED

OWNERSHIPS									
PARCEL	NAME	ADDRESS	TOTAL AREA	GROSS R/W AREA	P. T. W. AREA	AREA TO BE ACQUIRED	REMAINDER		CONST. PERMIT AREA
							LEFT	RIGHT	
16	LOUIS & RUTH STOLTZ	VALIER, MONTANA	360.0 AC.	6.1 AC.		6.1 AC.			

FED. ROAD DIST. NO.	STATE OF MONTANA	FED. AID PROJECT NUMBERS		STATE NO.	SHEET NO.	TOTAL SHEETS
		CONST. NO.	R/W NO.			
8	MONTANA		S-193 (5)	3193-05	8	8

NOTE

CONSTRUCTION LIMITS INCLUDE BACKSLOPE ROUNDING

CONSTRUCTION LIMITS	
TOP OF CUT	
TOE OF FILL	
MAP TRANS. TO R/W	
MAP REVISED	
STATE APPROVED	11-23-71, 1-19-72, 7-20-72

STATE OF MONTANA

STATE HIGHWAY COMMISSION

LAND REQUIRED FOR RIGHT OF WAY

PONDERA COUNTY

SCALE 1" = 100' MAP COMPLETED ______