PLANS
NOT
TO
SCALE

FED. ROAD DIST. NO.	STATE OF MONTANA	FED. AID PROJECT NUMBERS		STATE NO.	SHEET NO.	TOTAL SHEETS
		CONST. NO.	R/W NO.			
8			S-193 (7)	3193-07	1	3

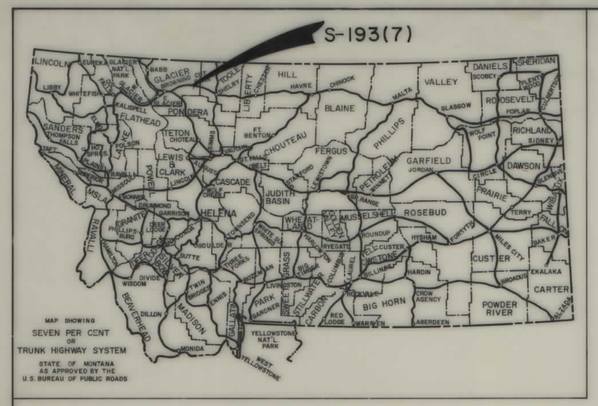

STATE OF MONTANA

STATE HIGHWAY COMMISSION

RIGHT OF WAY PLAN OF

FEDERAL AID PROJECT NO. S-193(7) R/W S-193( ) CONST.

VALIER - CUT BANK

GLACIER COUNTY

1.416 MILES

VALIER-CUT BANK

INDEX

PARCEL NO.	OWNERSHIPS	SHEET NO.
1	CITY OF CUT BANK 1/2 & GLACIER COUNTY 1/2	2
2	DR. JAMES. R. MARKETTE	2&3
3	DR. JAMES. R. MARKETTE	3
4	ROBERT. K. WEST	3
5	SAMUEL. E. TWEEDY	3
6	DELETED	3

CONVENTIONAL SIGNS

RIGHT OF WAY LINE
CENTERLINE (℄) OR PROJECTED LINE
STK'D. CENTERLINE
PARCEL NUMBER
OWNERSHIP BOUNDARY
R/W USE EXISTING R/W LT. OR RT.
PRESENT TRAVELED WAY (P.T.W.)
R/W LINE FENCED
RAILROAD R/W
CONSTRUCTION LIMITS CUT FILL
FENCE LINE
CONTROL OF ACCESS WITH FENCE
CONTROL OF ACCESS WITHOUT FENCE
GATE IN FENCE
CATTLE GUARD=24'
STATE & NATIONAL BORDER LINES
CITY OR TOWN LIMITS LINE
COUNTY LINE
RESERVATION LINE
TOWNSHIP & SECTION LINE
1/2 SECTION LINE
1/4 SECTION LINE
SECTION CORNER FOUND UNFOUND
1/4 SECTION COR.
1/16 SECTION COR.
CENTER OF SECTION
TELEPHONE OR TELEGRAPH POLES IN PLACE
POWER POLES IN PLACE
TEL. OR TEL. OR POWER POLES TO BE MOVED
NEW PIPES
OLD PIPES IN PLACE
OUTLET DITCH
INLET DITCH
DITCHES
CHANNEL CHANGES CH. CH.
BRIDGE
RAILROADS

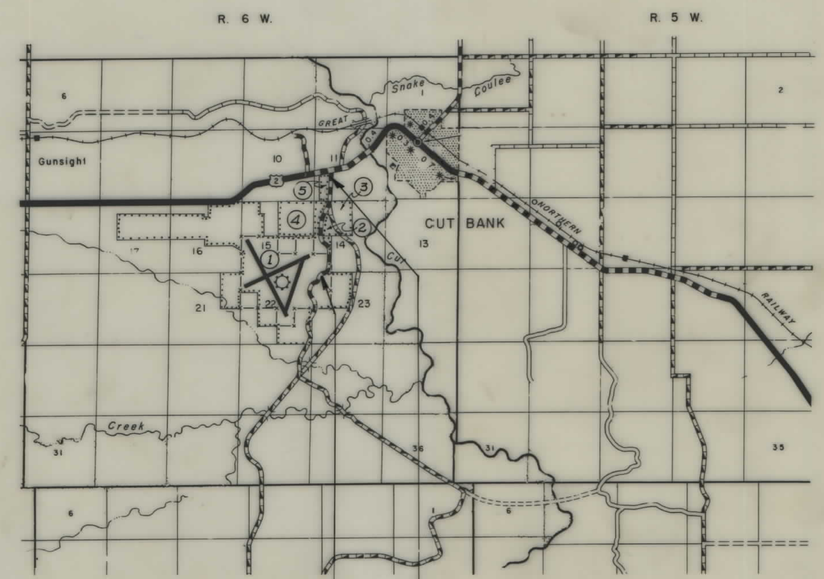

STATE HIGHWAY COMMISSION OF MONTANA

APPROVED:

Aug 31 1970

STATE HIGHWAY ENGINEER

STATE OF MONTANA REGISTERED No. 1746S LEWIS M. CHITTIM CIVIL ENGINEER AND LAND SURVEYOR

U.S. DEPARTMENT OF TRANSPORTATION
FEDERAL HIGHWAY ADMINISTRATION
BUREAU OF PUBLIC ROADS

APPROVED:

DIVISION ENGINEER DATE

8-16-71
8-24-71
9-8-70

FED ROAD DIST. NO.	STATE	FED AID PROJECT NUMBERS CONST. NO.	R/W NO.	STATE NO.	SHEET NO.	TOTAL SHEETS
8	MONT.		S-193(7)	3193-07	2	3

OWNERSHIPS

PARCEL	NAME	ADDRESS	TOTAL AREA	GROSS R/W AREA	P. T. W. AREA	AREA TO BE ACQUIRED	REMAINDER LEFT	REMAINDER RIGHT
1	THE CITY OF CUT BANK 1/2 ¢							
	GLACIER COUNTY 1/2	CUT BANK, MONT.	1730.0 AC.	13.3 AC.	3.0 AC.	8.3 AC.		
2	DR. JAMES. R. MARKETTE	" " , " .	31.4 "	6.8 "		6.8 "	17.8 AC.	6.8 AC.
6	DELETED							

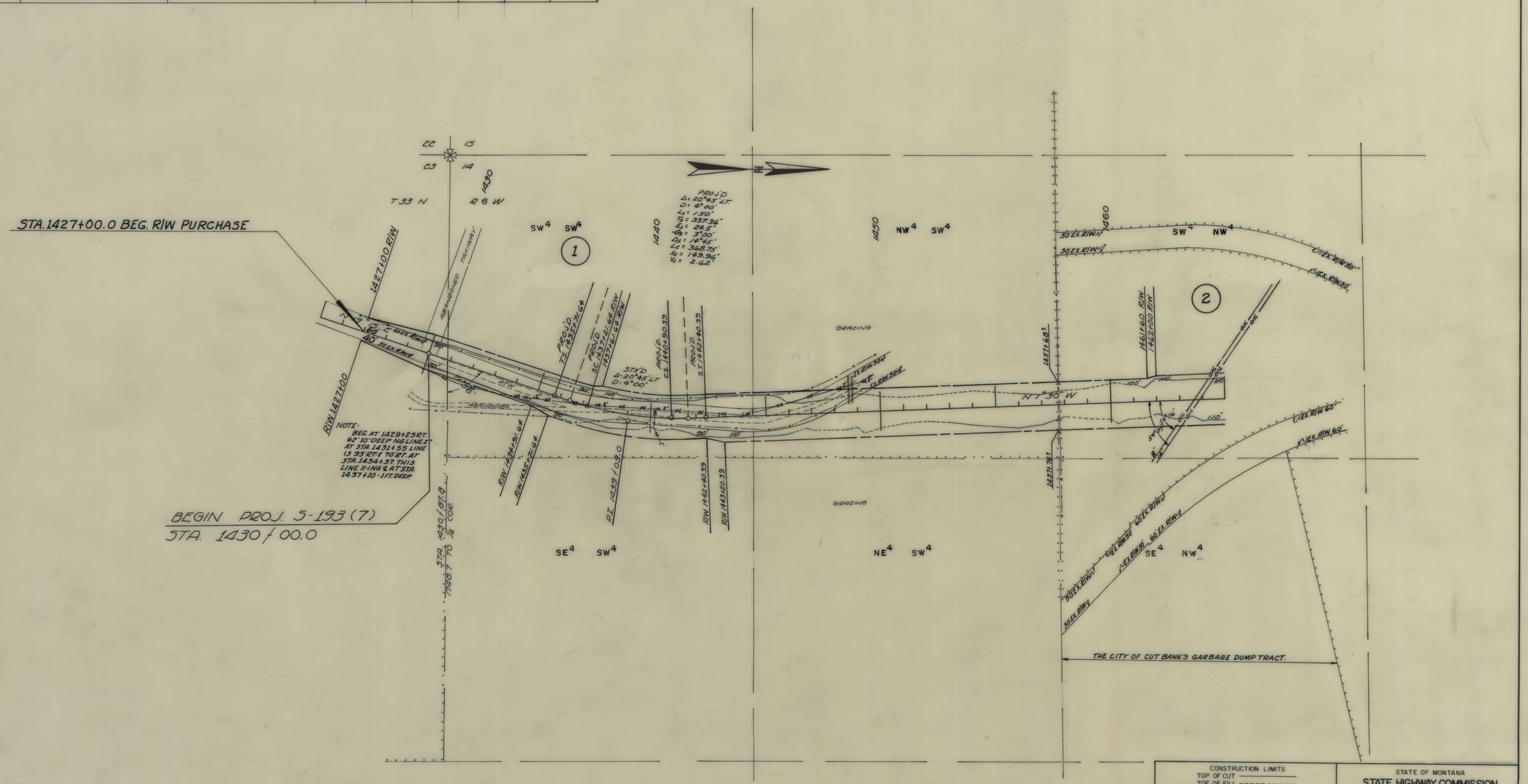

FED. ROAD DIST. NO.	STATE	FED AID PROJECT NUMBERS CONST. NO.	R/W NO.	STATE NO.	SHEET NO.	TOTAL SHEETS
8	MONT.		S-193(7)	3193-07	3	3

OWNERSHIPS

PARCEL	NAME	ADDRESS	TOTAL AREA	GROSS R/W AREA	P. T. W. AREA	AREA TO BE ACQUIRED	REMAINDER LEFT	REMAINDER RIGHT
2	DR. JAMES. R. MARKETTE	CUT BANK, MONT.	31.4 AC.	6.8 AC.		6.8 AC.	17.8 AC.	6.8 AC.
3	DR. JAMES. R. MARKETTE	" " , " .	50.1 "	0.9 "		0.9 "		49.2 "
4	ROBERT. K. WEST	356 BULLARD AVE. FRESNO, CALIF. 93704	174.6 "	0.1 "		0.1 "	174.5 "	
5	SAMUEL. E. TWEEDY	CUT BANK, MONT.	15.4 "	3.7 "		3.7 "	11.7 "	
6	DELETED							

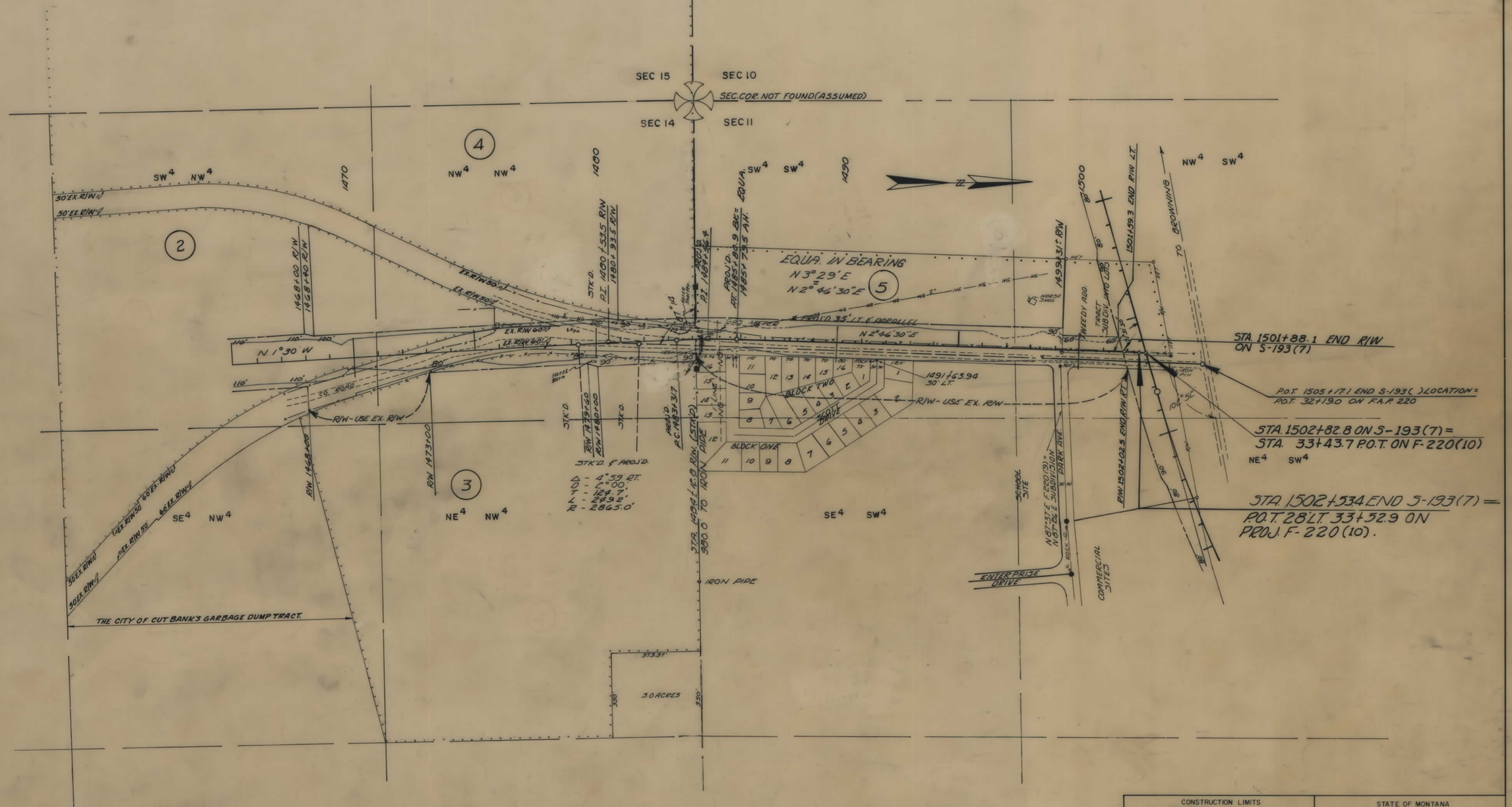

CONSTRUCTION LIMITS
TOP OF CUT ———
TOE OF FILL - - - - - - - -

MAP TRANS. TO R/W
MAP REVISED

STATE APPROVAL 9-9-70, 10-15-70, 2-26-71, 8-24-71, 8-16-71

STATE OF MONTANA
STATE HIGHWAY COMMISSION
LAND REQUIRED FOR RIGHT OF WAY
GLACIER COUNTY
SCALE 1" = 200' MAP COMPLETED