PLANS
NOT
TO
SCALE

FED. ROAD DIST. NO.	STATE OF MONTANA	FED. AID PROJECT NUMBERS		STATE NO.	SHEET NO.	TOTAL SHEETS
		CONST. NO.	R/W NO.			
8			S-207(5)	3207-05	1	14

WYOMING LINE-BUSBY

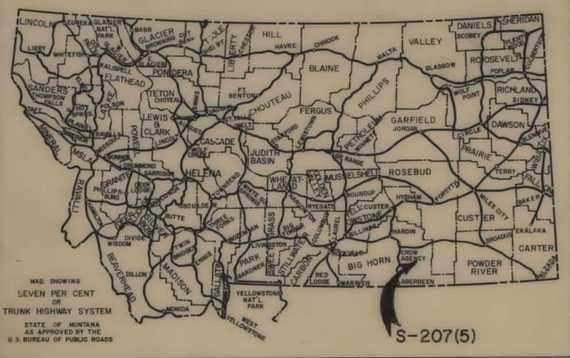

STATE OF MONTANA

STATE HIGHWAY COMMISSION

RIGHT OF WAY PLAN OF

FEDERAL AID PROJECT NO. S-207(5) R/W S-207( ) CONST.

WYOMING LINE - BUSBY

11.206 MILES

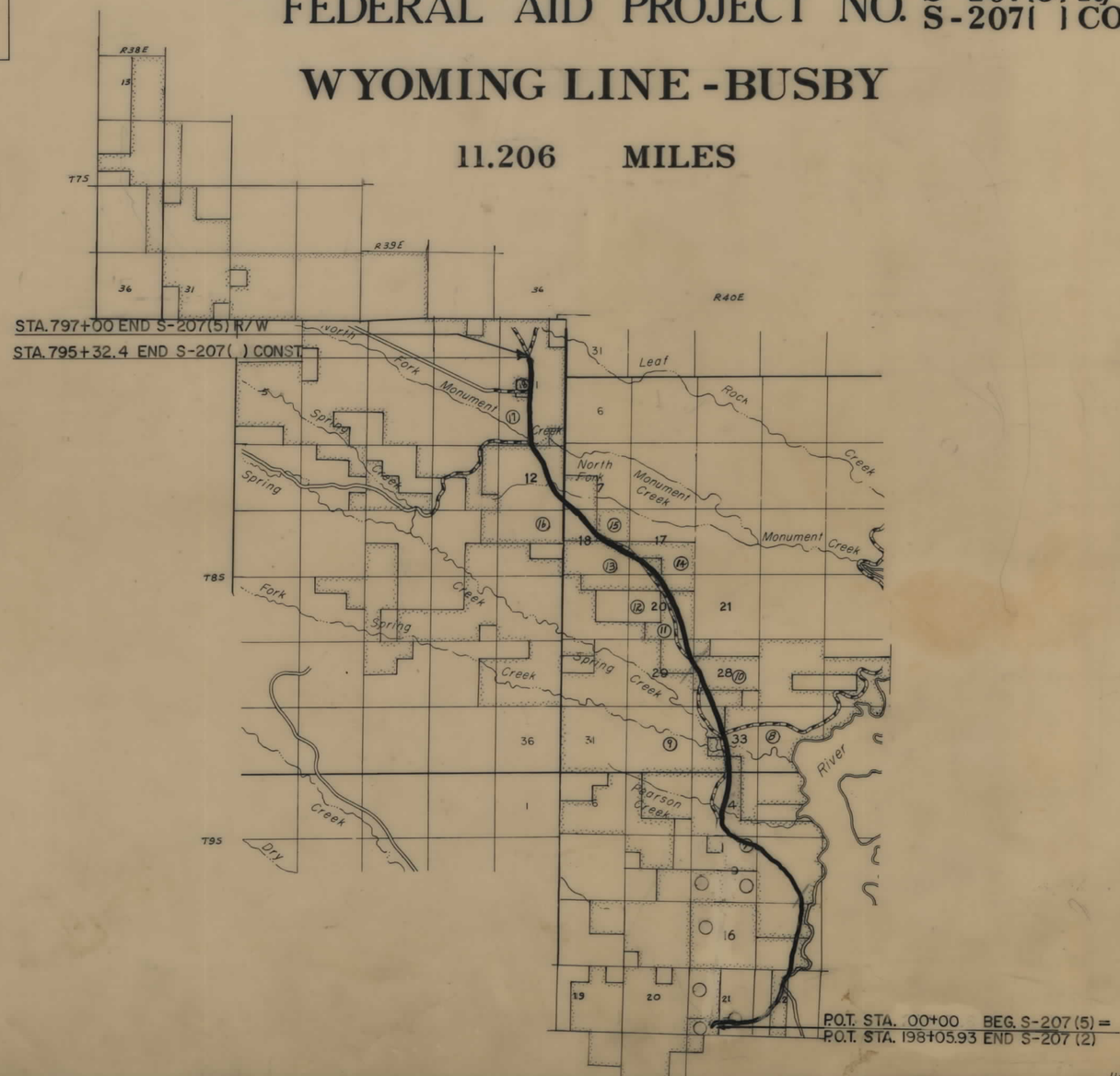

CONVENTIONAL SIGNS

- RIGHT OF WAY LINE
- CENTERLINE (℄) OR PROJECTED LINE
- STK'D. CENTERLINE
- PARCEL NUMBER
- OWNERSHIP BOUNDARY
- R/W USE EXISTING R/W LT. OR RT.
- PRESENT TRAVELED WAY (P.T.W.)
- R/W LINE FENCED
- RAILROAD R/W
- CONSTRUCTION LIMITS — CUT — FILL
- FENCE LINE
- CONTROL OF ACCESS WITH FENCE
- CONTROL OF ACCESS WITHOUT FENCE
- GATE IN FENCE
- CATTLE GUARD=24'
- STATE & NATIONAL BORDER LINES
- CITY OR TOWN LIMITS LINE
- COUNTY LINE
- RESERVATION LINE
- TOWNSHIP & SECTION LINE
- 1/2 SECTION LINE
- 1/4 SECTION LINE
- SECTION CORNER — FOUND / UNFOUND
- 1/4 SECTION COR.
- 1/16 SECTION COR.
- CENTER OF SECTION
- TELEPHONE OR TELEGRAPH POLES IN PLACE
- POWER POLES IN PLACE
- TEL. OR TEL. OR POWER POLES TO BE MOVED
- NEW PIPES
- OLD PIPES IN PLACE
- OUTLET DITCH
- INLET DITCH
- DITCHES
- CHANNEL CHANGES
- BRIDGE
- RAILROADS

INDEX

PARCEL NO.	OWNERSHIPS	SHEET NO.
1	* DELETED	
2	"	
3, 5	"	
4	"	
6	* "	
7, 7 & 20	PACIFIC POWER AND LIGHT INC.	4, 5
8, 10	GLEN & HANNAH MOCK	4,5,6,7
9	LEROY L. SCRUTCHFIELD, ET. AL.	5, 6
11,13,15,18,19	UNITED STATES OF AMERICA	5,7,8,9,11
12, 14	FRANK & JOE PANETTA	7,8
16	JOSEPH M. & ALMEDA B. PIERCE	9,10
17	MARY YOUNG, ET.AL., C/O J. & L. YOUNG	10,11

* PARCELS 1-6 THESE EASEMENTS WERE ACQUIRED BY THE DECKER COAL CO. IN THE NAME OF BIG HORN CO., MONTANA. THESE EASEMENTS WILL REMAIN IN THAT STATUS.

STATE HIGHWAY COMMISSION OF MONTANA

APPROVED:

April 22 19 70

STATE HIGHWAY ENGINEER

STATE OF MONTANA REGISTERED No. 1746S LEWIS M. CHITTIM CIVIL ENGINEER AND LAND SURVEYOR

U.S. DEPARTMENT OF TRANSPORTATION
FEDERAL HIGHWAY ADMINISTRATION
BUREAU OF PUBLIC ROADS

APPROVED:

DIVISION ENGINEER — DATE

STATE APV. 7-7-70
11-18-71, 1-6-72, 9-11-72 8-20-70, 6-25-71

FED. ROAD CONST. NO.	STATE OF MONTANA	FED. AID PROJECT NUMBER CONST. NO.	R/W NO.	STATE NO.	SHEET NO.	TOTAL SHEETS
8			S-207(5)	3207-05	2	14

OWNERSHIPS

PARCEL	NAME	ADDRESS	TOTAL AREA	GROSS R/W AREA	P.T.W. AREA	AREA TO BE ACQUIRED	REMAINDER LEFT	REMAINDER RIGHT	CONST. PERMIT AREA
1	LAWRENCE THOMAS	DECKER, MONTANA		3.70	—	3.70 Ac.			
2	ERLE SIMPSON	STORY, WYOMING		0.10 Ac.	—	0.10 Ac.			
3	EMMETT MUNSON	DECKER, MONTANA		12.40 Ac.	—	12.40 Ac.			
6	CLYDE & CLARA HALL	DECKER, MONTANA		2.30	—	2.30 Ac.			
5	PACIFIC POWER & LIGHT INC.	PORTLAND, OREGON	SEE SHEET #4						

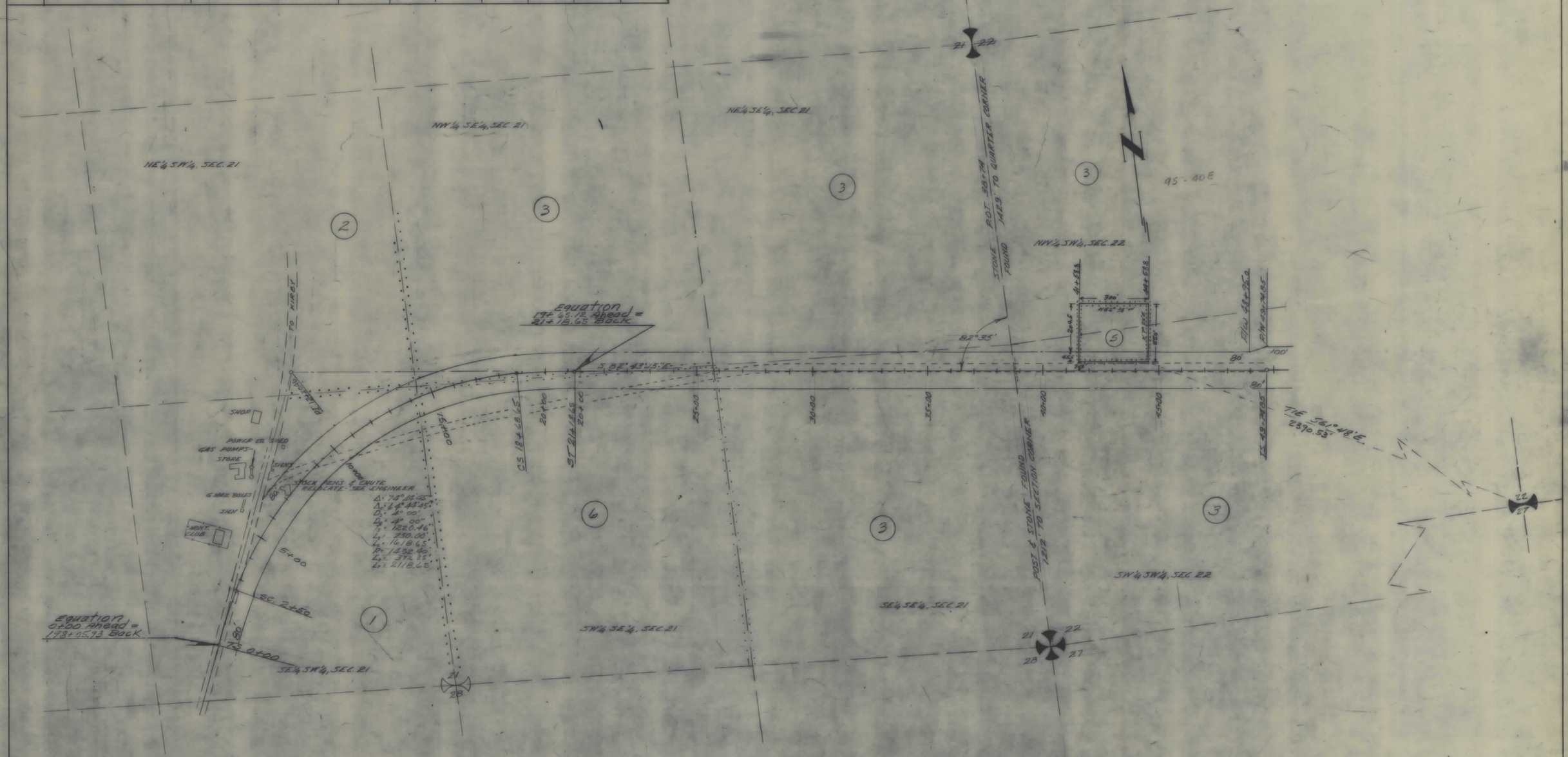

Revised: Dec. 29, 1971

CONSTRUCTION LIMITS TOP OF CUT TOE OF FILL	STATE OF MONTANA STATE HIGHWAY COMMISSION LAND REQUIRED FOR RIGHT OF WAY
MAP TRANS. TO R/W MAP REVISED	BIG HORN COUNTY
STATE APPROVAL 9-11-72	SCALE 1"=200' MAP COMPLETED

OWNERSHIPS

PARCEL	NAME	ADDRESS	TOTAL AREA	GROSS R/W AREA	P.T.W. AREA	AREA TO BE ACQUIRED	REMAINDER LEFT	REMAINDER RIGHT	CONST. PERMIT AREA
3	EMMETT MUNSON	DECKER, MONTANA	SEE SHEET #1						
4	STATE OF MONTANA - ROW. Deed								
	To Decker Coal Company								
	BOARD OF STATE LANDS & INVESTMENTS	HELENA, MONT.	164.37	17.90 Ac.	—	17.90 Ac.			
	MONTANA WATER RESOURCES BOARD	" "	128.23	22.90 Ac.	—	22.90 Ac.			

FED. ROAD DIST. NO.	STATE OF	FED. AID PROJECT NUMBER CONST. NO.	R/W NO.	STATE NO.	SHEET NO.	TOTAL SHEETS
8	MONTANA		S-207(5)	3207-05	3	14

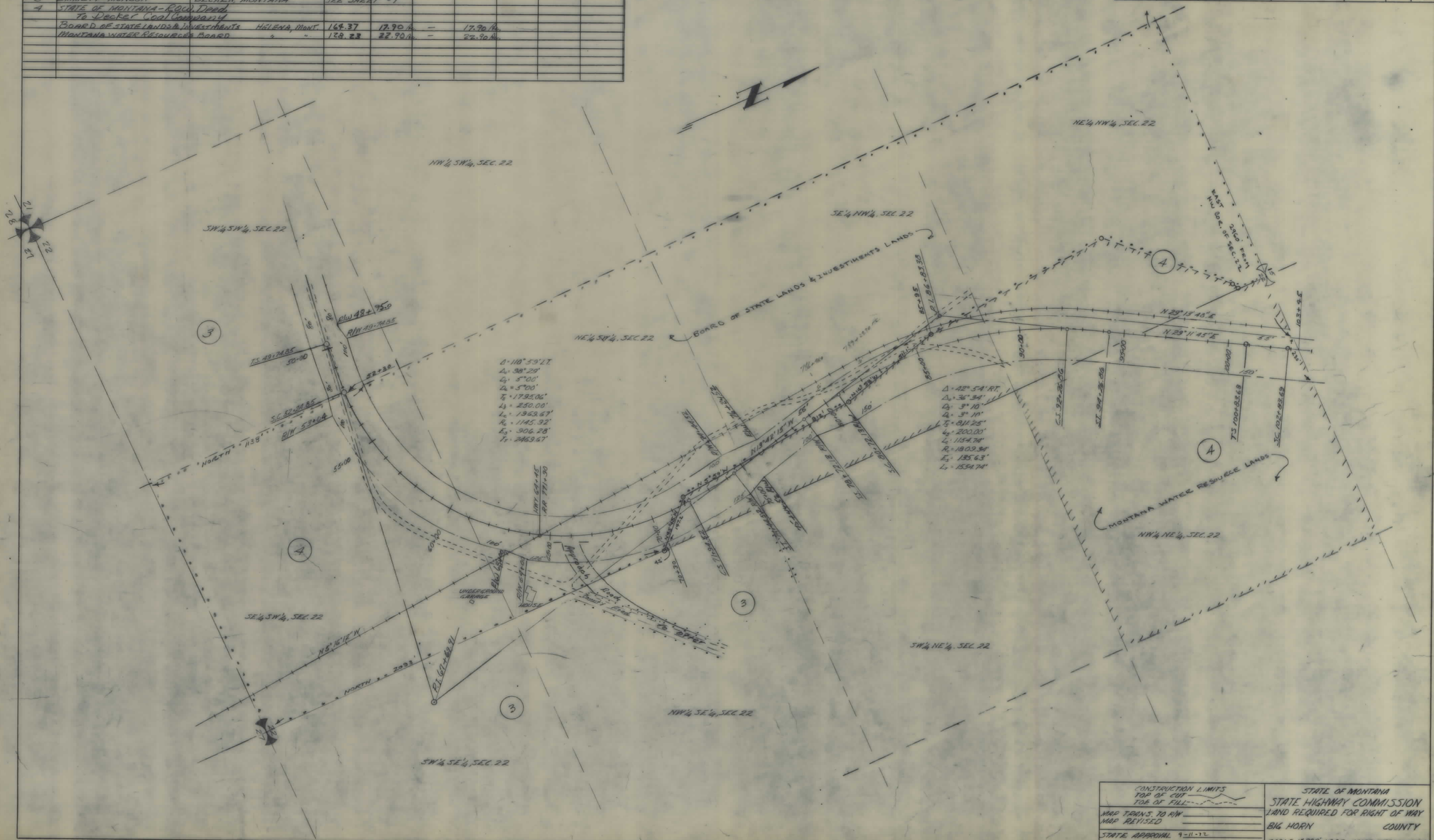

FED. ROAD DIST. NO.	STATE OF	FED. AID PROJECT NUMBER CONST. NO.	R/W NO.	STATE NO.	SHEET NO.	TOTAL SHEETS
8	MONTANA		S-207(5)	3207-05	4	14

OWNERSHIPS

PARCEL	NAME	ADDRESS	TOTAL AREA	CROSS R/W AREA	P.T.W. AREA	AREA TO BE ACQUIRED	REMAINDER LEFT	REMAINDER RIGHT	CONST. PERMIT AREA
4	STATE OF MONTANA		SEE SHEET #2						
5	PACIFIC POWER & LIGHT INC.	PORTLAND, OREGON	SEE SHEET #4						

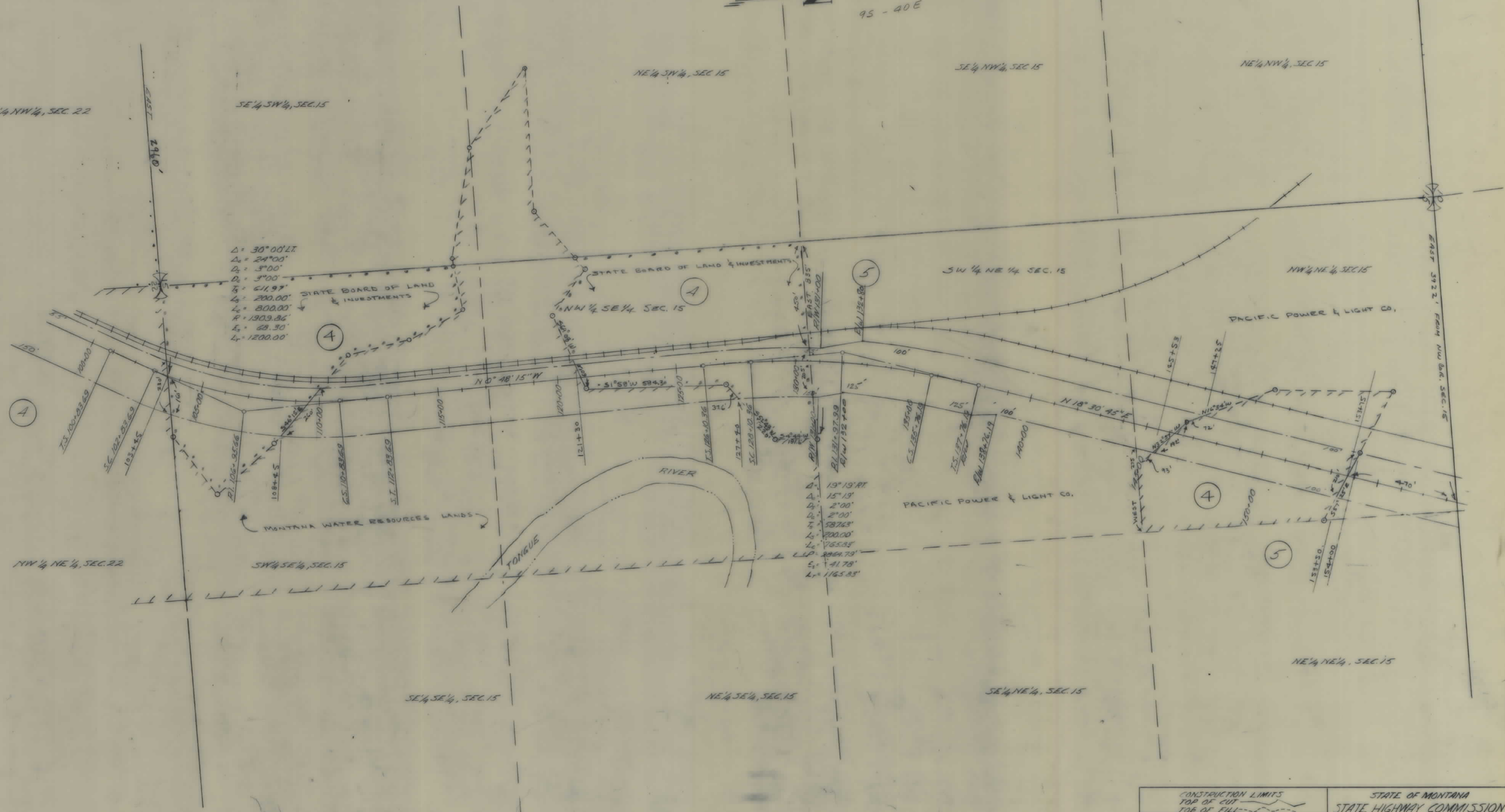

CONSTRUCTION LIMITS TOP OF CUT TOE OF FILL	STATE OF MONTANA STATE HIGHWAY COMMISSION LAND REQUIRED FOR RIGHT OF WAY
MAP TRANS. TO R/W MAP REVISED	BIG HORN COUNTY
STATE APPROVAL 9-11-72	SCALE 1"=200' MAP COMPLETED

FED. ROAD DIST. NO.	STATE OF	FED. AID PROJECT NUMBER CONST. NO.	R/W NO.	STATE NO.	SHEET NO.	TOTAL SHEETS
8	MONTANA		S-207(5)	3207-05	5	14

OWNERSHIPS

PARCEL	NAME	ADDRESS	TOTAL AREA	GROSS R/W AREA	P.T.W. AREA	AREA TO BE ACQUIRED	REMAINDER LEFT	REMAINDER RIGHT	CONST. PERMIT AREA
5	PACIFIC POWER & LIGHT INC.	PORTLAND, OREGON		60.31 Ac.	—	60.31 Ac.			

CONSTRUCTION LIMITS	STATE OF MONTANA
TOP OF CUT ———	STATE HIGHWAY COMMISSION
TOE OF FILL - - - -	LAND REQUIRED FOR RIGHT OF WAY
MAP TRANS. TO R/W ———	BIG HORN COUNTY
MAP REVISED ———	
STATE APPROVAL 9-11-72	SCALE 1"=200 MAP COMPLETED [illegible]

FED. ROAD DIST. NO.	STATE OF	FED. AID PROJECT NUMBER CONST. NO.	RIW NO	STATE NO.	SHEET NO.	TOTAL SHEETS
8	MONTANA		S-207(5)	3207-05	6	14

OWNERSHIPS

PARCEL	NAME	ADDRESS	TOTAL AREA	CROSS R/W AREA	P.T.W. AREA	AREA TO BE ACQUIRED	REMAINDER LEFT	REMAINDER RIGHT	CONST. PERMIT AREA
5	PACIFIC POWER & LIGHT INC.	PORTLAND, OREGON	SEE SHEET #4						

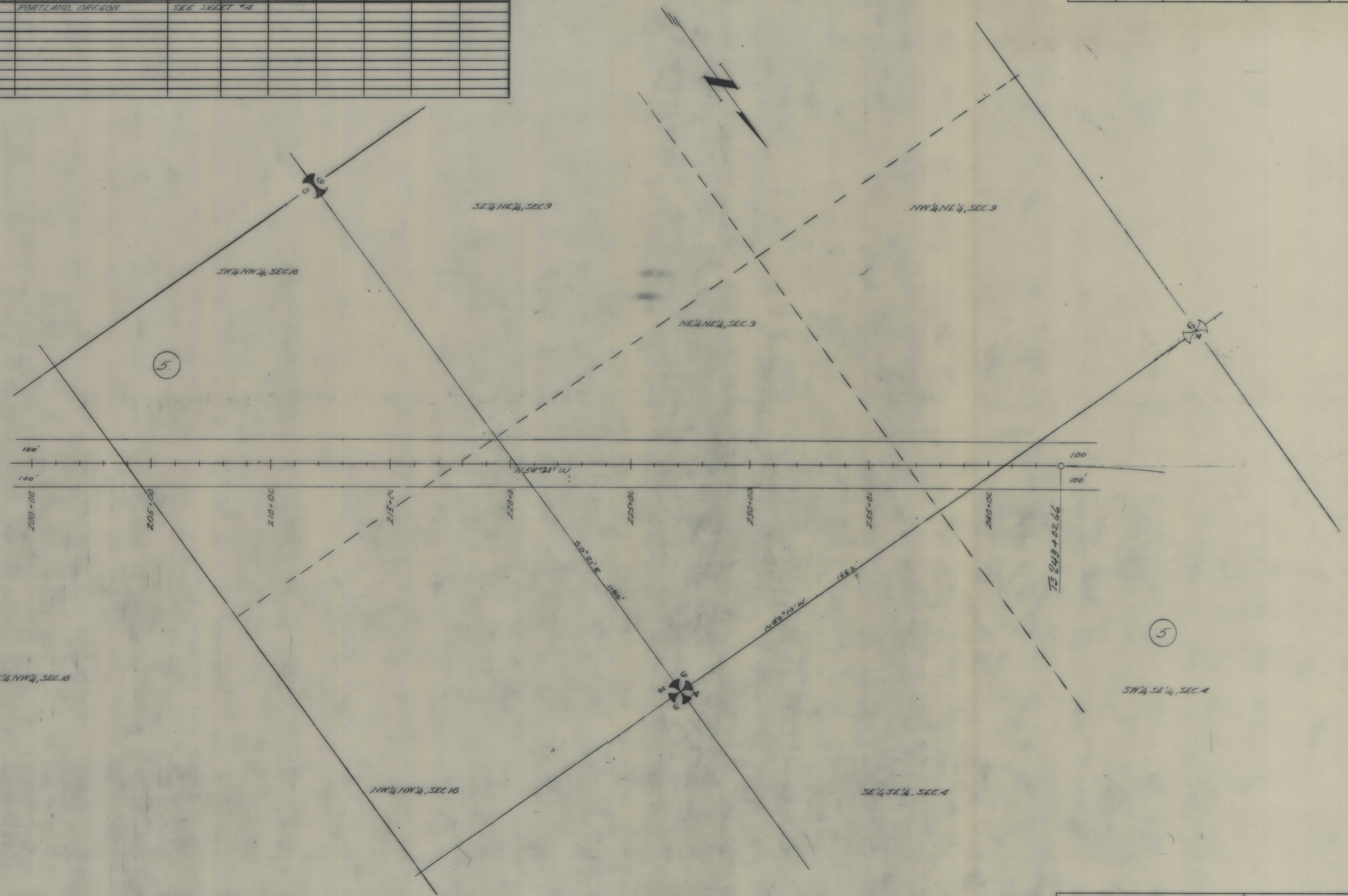

CONSTRUCTION LIMITS
TOP OF CUT
TOE OF FILL

MAP TRANS. TO R/W
MAP REVISED
STATE APPROVAL 9-11-76

STATE OF MONTANA
STATE HIGHWAY COMMISSION
LAND REQUIRED FOR RIGHT OF WAY
BIG HORN COUNTY
SCALE 1"=200' MAP COMPLETED [redacted]

FED. ROAD DIST. NO.	STATE OF	FED. AID PROJECT NUMBER CONST. NO.	R/W NO.	STATE NO.	SHEET NO.	TOTAL SHEETS
8	MONTANA		S-207(5)	3207-05	7	14

OWNERSHIPS

PARCEL	NAME	ADDRESS	TOTAL AREA	CROSS R/W AREA	P.T.W. AREA	AREA TO BE ACQUIRED	REMAINDER LEFT	REMAINDER RIGHT	CONST. PERMIT AREA
5	PACIFIC POWER & LIGHT INC.	PORTLAND, OREGON	SEE SHEET #4						

CONSTRUCTION LIMITS
TOP OF CUT
TOE OF FILL

MAP TRANS. TO R/W
MAP REVISED
STATE APPROVAL 9-11-72

STATE OF MONTANA
STATE HIGHWAY COMMISSION
LAND REQUIRED FOR RIGHT OF WAY
BIG HORN COUNTY
SCALE 1"=200' MAP COMPLETED

FED. ROAD DIST. NO.	STATE OF MONTANA	FED. AID PROJECT NUMBERS CONST. NO.	R/W NO.	STATE NO.	SHEET NO.	TOTAL SHEETS
8			S-207(5)	3207-05	8	14

OWNERSHIPS

PARCEL	NAME	ADDRESS	TOTAL AREA	GROSS R/W AREA	P. T. W. AREA	AREA TO BE ACQUIRED	REMAINDER LEFT	REMAINDER RIGHT	CONST. PERMIT AREA
7	PACIFIC POWER & LIGHT, INC.	PORTLAND, OREGON		2.4 AC.	-0-	2.4 AC.			3.2 AC.
8	GLEN & HANNAH MOCK	DAYTON, WYOMING		6.3 AC.	-0-	4.3 AC.			1.4 AC.
9	LEROY L. SCRUTCHFIELD, ET. AL.	BOX 772, SHERIDAN, WYOMING	SEE	SHEET	#	6			
19	U.S.A. (B.L.M.)			5.6 AC.	-0-	5.6 AC.			
20	PACIFIC POWER & LIGHT INC.	PORTLAND, OREGON		12.7 AC.	2.3 AC.	10.4 AC.			
7, 20	" " " "	" "		15.1 AC.	2.3 AC.	12.8 AC.			

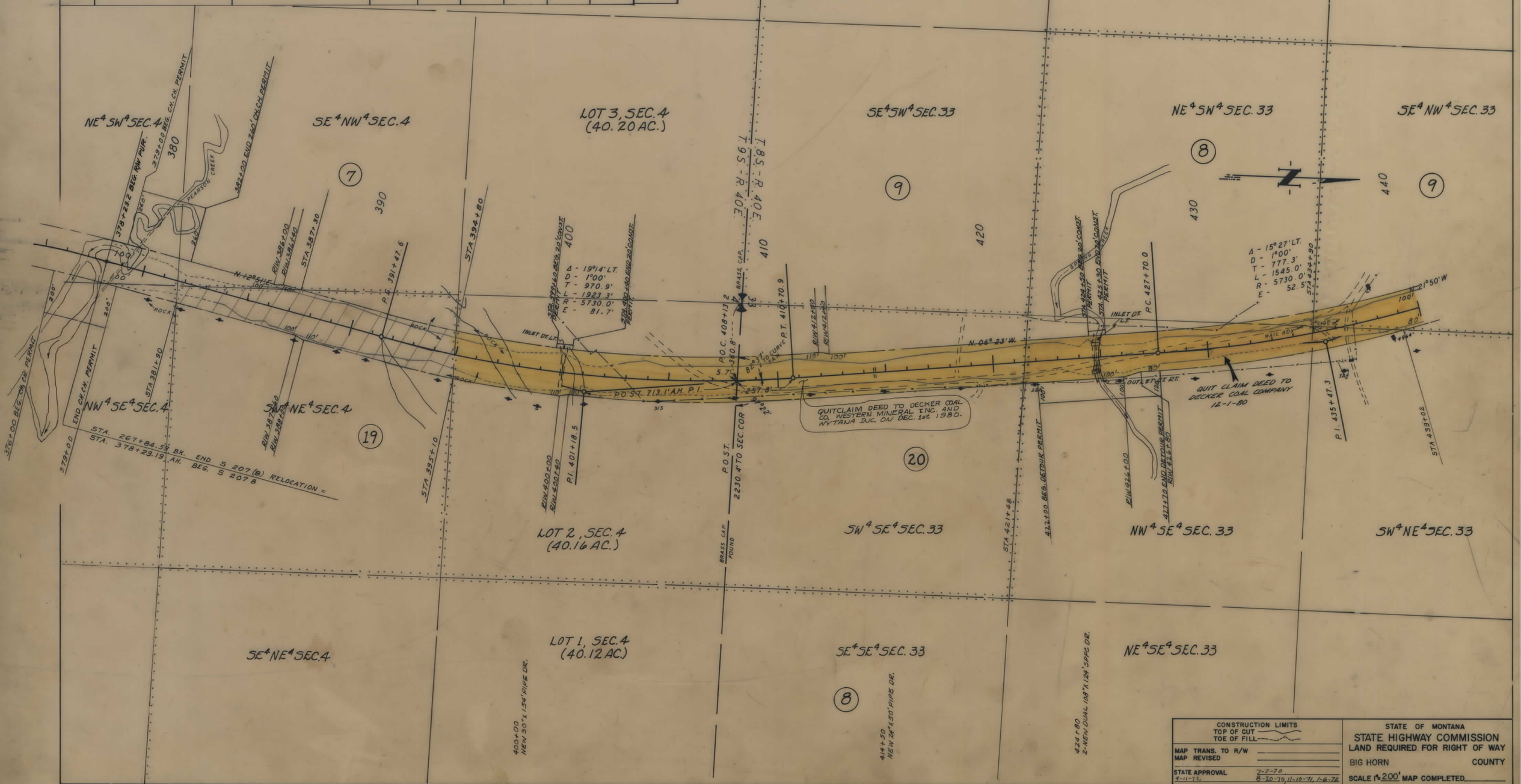

CONSTRUCTION LIMITS	
TOP OF CUT	
TOE OF FILL	
MAP TRANS. TO R/W	
MAP REVISED	
STATE APPROVAL	7-7-70
4-11-72	8-30-70, 11-10-71, 1-6-72

STATE OF MONTANA
STATE HIGHWAY COMMISSION
LAND REQUIRED FOR RIGHT OF WAY
BIG HORN COUNTY
SCALE 1" = 200' MAP COMPLETED

FED. ROAD DIST. NO.	STATE OF MONTANA	FED. AID PROJECT NUMBERS CONST. NO.	R/W NO.	STATE NO.	SHEET NO.	TOTAL SHEETS
8			S-207(5)	3207-05	9	14

OWNERSHIPS

PARCEL	NAME	ADDRESS	TOTAL AREA	GROSS R/W AREA	P. T. W. AREA	AREA TO BE ACQUIRED	REMAINDER LEFT	REMAINDER RIGHT	CONST. PERMIT AREA
9	LEROY L. SCRUTCHFIELD, ET. AL.	BOX 772, SHERIDAN, WYOMING	7117.8 AC.	18.2 AC.	-0-	18.2 AC.	7004.8 AC.	94.8 AC.	
10	GLEN & HANNAH MOCK	DAYTON, WYOMING	SEE	SHEET	#	7			

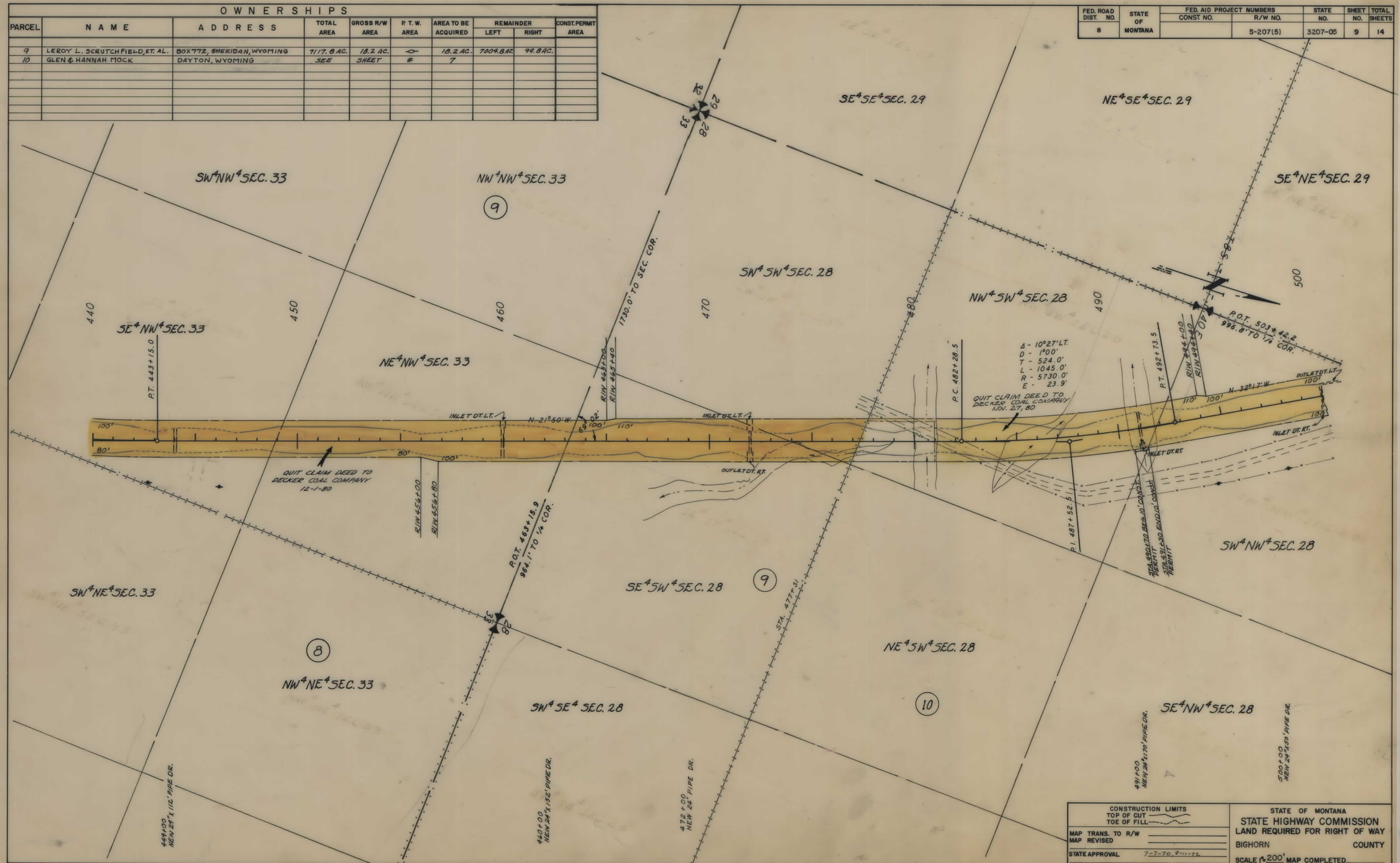

FED. ROAD DIST. NO.	STATE OF MONTANA	FED. AID PROJECT NUMBERS CONST. NO.	R/W NO.	STATE NO.	SHEET NO.	TOTAL SHEETS
8			S-207(5)	3207-05	10	14

OWNERSHIPS

PARCEL	NAME	ADDRESS	TOTAL AREA	GROSS R/W AREA	P. T. W. AREA	AREA TO BE ACQUIRED	REMAINDER LEFT	REMAINDER RIGHT	CONST. PERMIT AREA
10	GLEN & HANNAH MOCK	DAYTON, WYOMING		12.3 AC.	0.8 AC.	11.5 AC.			
11	U. S. A. (B. L. M.)	SEE	SHEET	#	9				
12	FRANK & JOE PANETTA	SHERIDAN, WYOMING	"	"	"	8			
8-10	GLEN & HANNAH MOCK	DAYTON, "	2239.1 AC.	18.6 AC.	0.8 AC.	17.8 AC.	70.2 AC.	2150.3 AC.	1.5 AC.

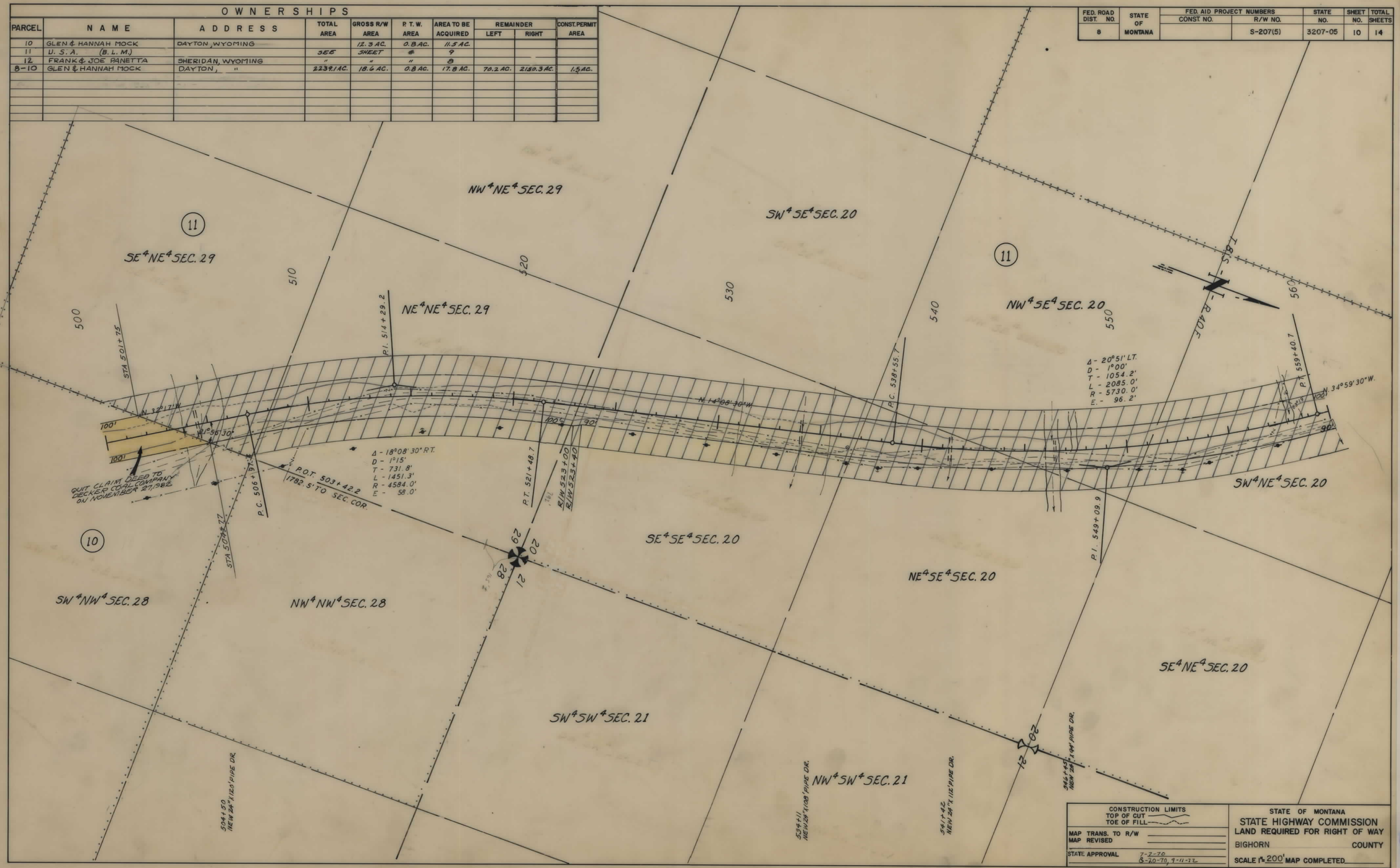

FED. ROAD DIST. NO.	STATE OF MONTANA	FED. AID PROJECT NUMBERS		STATE NO.	SHEET NO.	TOTAL SHEETS
		CONST. NO.	R/W NO.			
8			S-207(5)	3207-05	11	14

OWNERSHIPS

PARCEL	NAME	ADDRESS	TOTAL AREA	GROSS R/W AREA	P. T. W. AREA	AREA TO BE ACQUIRED	REMAINDER LEFT	REMAINDER RIGHT	CONST. PERMIT AREA
11	U. S. A. (B.L.M.)			28.0 AC.	6.9 AC.	21.1 AC.			
12	FRANK & JOE PANETTA	SHERIDAN, MONTANA		0.8 AC.	0.4 AC.	0.4 AC.			
13	UNITED STATES OF AMERICA			12.7 AC.	2.7 AC.	10.0 AC.			
14	FRANK & JOE PANETTA	" "		3.2 AC.	0.1 AC.	3.1 AC.			
15	U. S. A. (B. L. M.)								
12 & 14	FRANK & JOE PANETTA	" "	640.0 AC.	4.0 AC.	0.5 AC.	3.5 AC.	320.0 AC.	316.0 AC.	

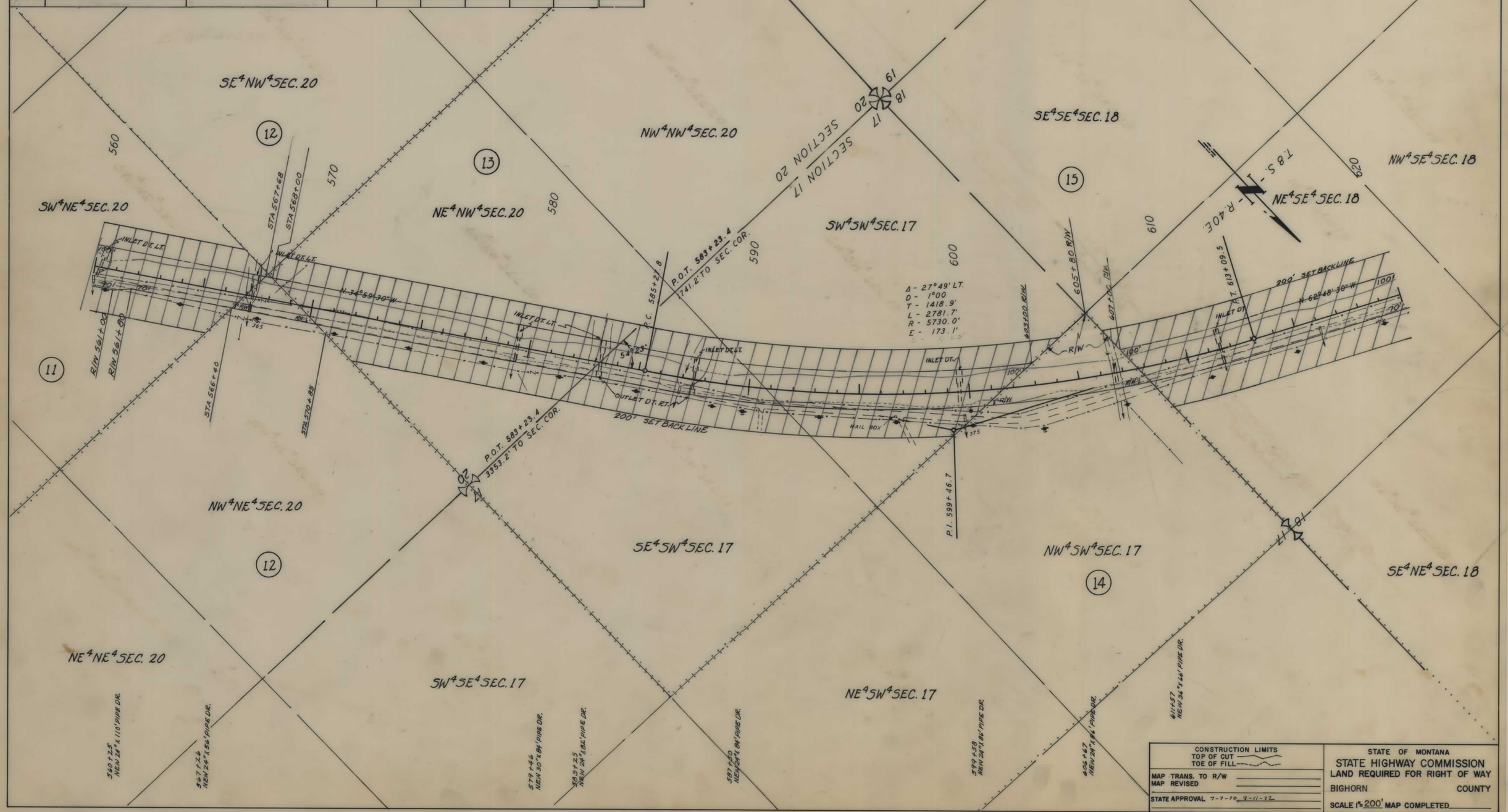

CONSTRUCTION LIMITS
TOP OF CUT
TOE OF FILL

MAP TRANS. TO R/W
MAP REVISED

STATE APPROVAL 7-7-70, 9-11-72

STATE OF MONTANA
STATE HIGHWAY COMMISSION
LAND REQUIRED FOR RIGHT OF WAY

BIGHORN COUNTY

SCALE 1" = 200' MAP COMPLETED

FED. ROAD DIST. NO.	STATE OF MONTANA	FED. AID PROJECT NUMBERS CONST. NO.	R/W NO.	STATE NO.	SHEET NO.	TOTAL SHEETS
8			S-207(5)	3207-05	12	14

OWNERSHIPS

PARCEL	NAME	ADDRESS	TOTAL AREA	GROSS R/W AREA	P. T. W. AREA	AREA TO BE ACQUIRED	REMAINDER LEFT	REMAINDER RIGHT	CONST. PERMIT AREA
15	U. S. A. B. L. M.			11.9 AC.	4.1 AC.	7.8 AC.			
16	JOSEPH M. & ALMEDA B. PIERCE	BIRNEY STAR RTE., SHERIDAN, WYO.	SEE	SHEET	#	10			

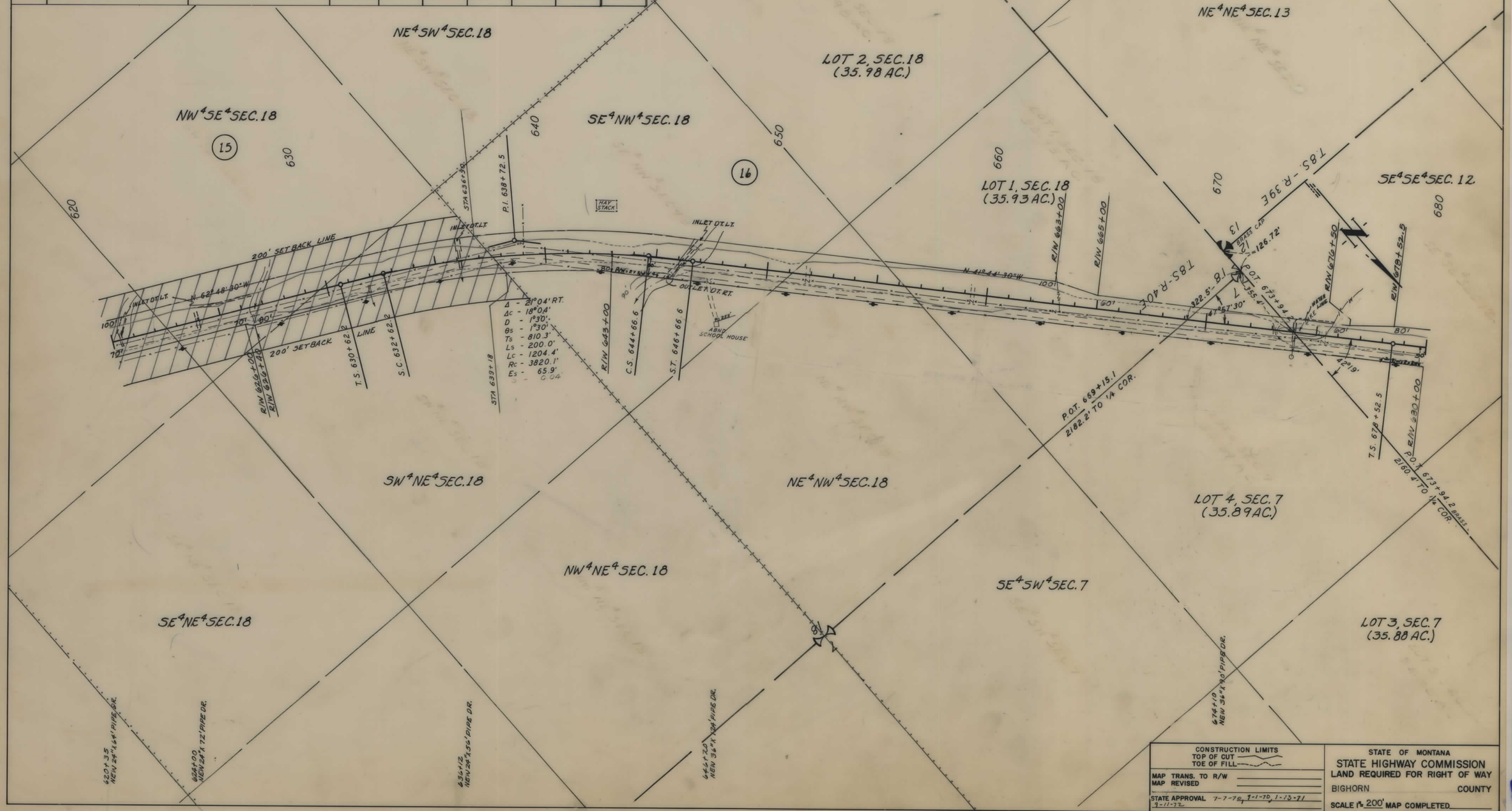

CONSTRUCTION LIMITS
TOP OF CUT
TOE OF FILL

MAP TRANS. TO R/W
MAP REVISED

STATE APPROVAL 7-7-70, 7-1-70, 1-13-71, 9-11-72

STATE OF MONTANA
STATE HIGHWAY COMMISSION
LAND REQUIRED FOR RIGHT OF WAY

BIGHORN COUNTY

SCALE 1" = 200' MAP COMPLETED

FED. ROAD DIST. NO.	STATE OF MONTANA	FED. AID PROJECT NUMBERS CONST. NO.	R/W NO.	STATE NO.	SHEET NO.	TOTAL SHEETS
8			S-207(5)	3207-05	13	14

OWNERSHIPS

PARCEL	NAME	ADDRESS	TOTAL AREA	GROSS R/W AREA	P. T. W. AREA	AREA TO BE ACQUIRED	REMAINDER LEFT	REMAINDER RIGHT	CONST. PERMIT AREA
16	JOSEPH M. & ALMEDA B. PIERCE	BIRNEY STAR RTE., SHERIDAN, WYO.	1503.7 AC.	34.9 AC.	11.7 AC.	23.2 AC.	1092.3 AC.	376.3 AC.	0.9 AC.
17	MARY YOUNG, C/O J. & L. YOUNG	KIRBY, MONTANA	SEE	SHEET	#	11			

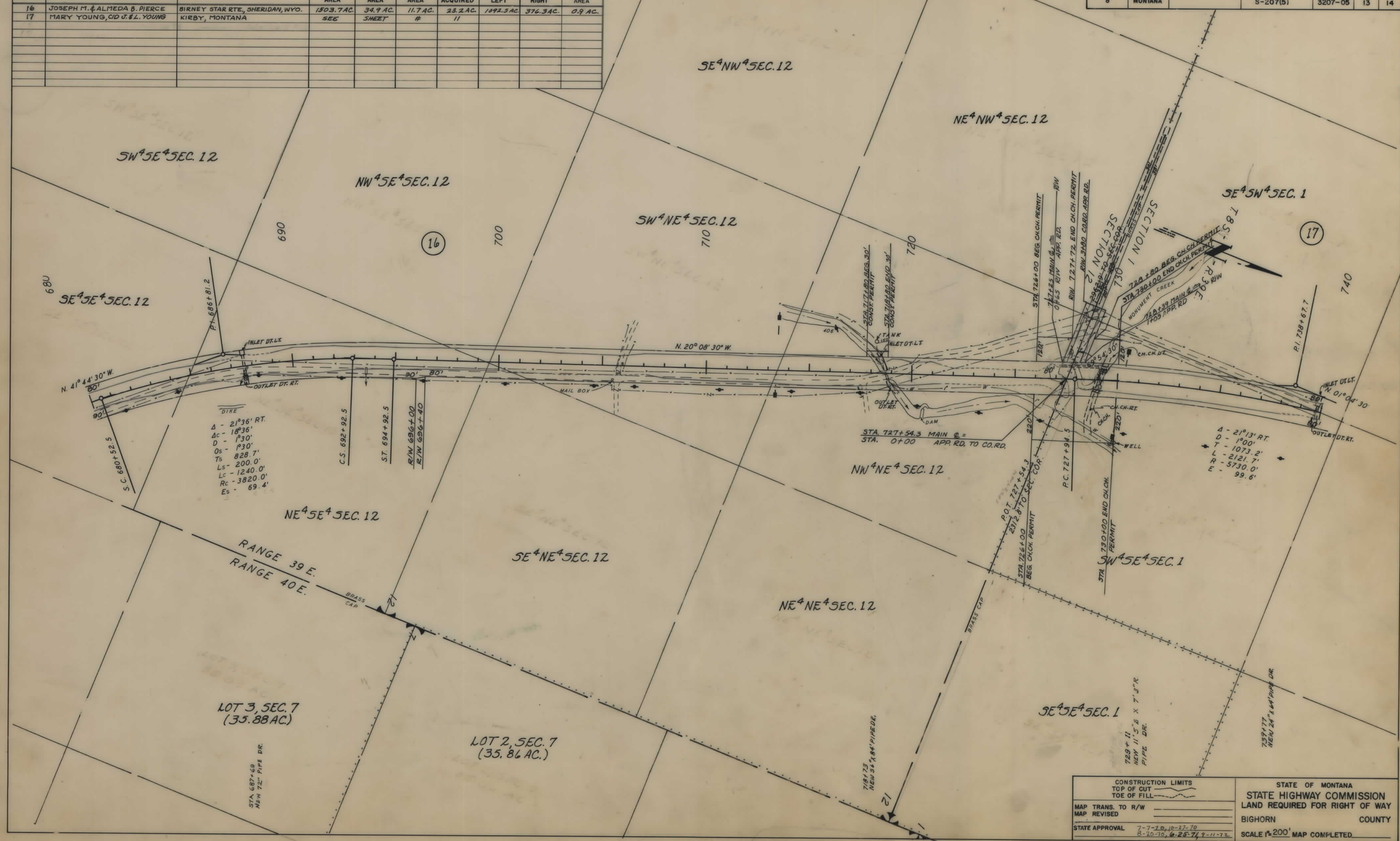

FED. ROAD DIST. NO.	STATE OF MONTANA	FED. AID PROJECT NUMBERS CONST. NO.	R/W NO.	STATE NO.	SHEET NO.	TOTAL SHEETS
8			S-207(5)	3207-05	14	14

OWNERSHIPS

PARCEL	NAME	ADDRESS	TOTAL AREA	GROSS R/W AREA	P. T. W. AREA	AREA TO BE ACQUIRED	REMAINDER LEFT	REMAINDER RIGHT	CONST. PERMIT AREA
17	MARY YOUNG, C/O J. & L. YOUNG	KIRBY, MONTANA		23.5 AC.	7.8 AC.	15.7 AC			2.0 AC.
18	U.S.A. (B.L.M.)			2.8 AC.	0.4 AC.	2.4 AC.			

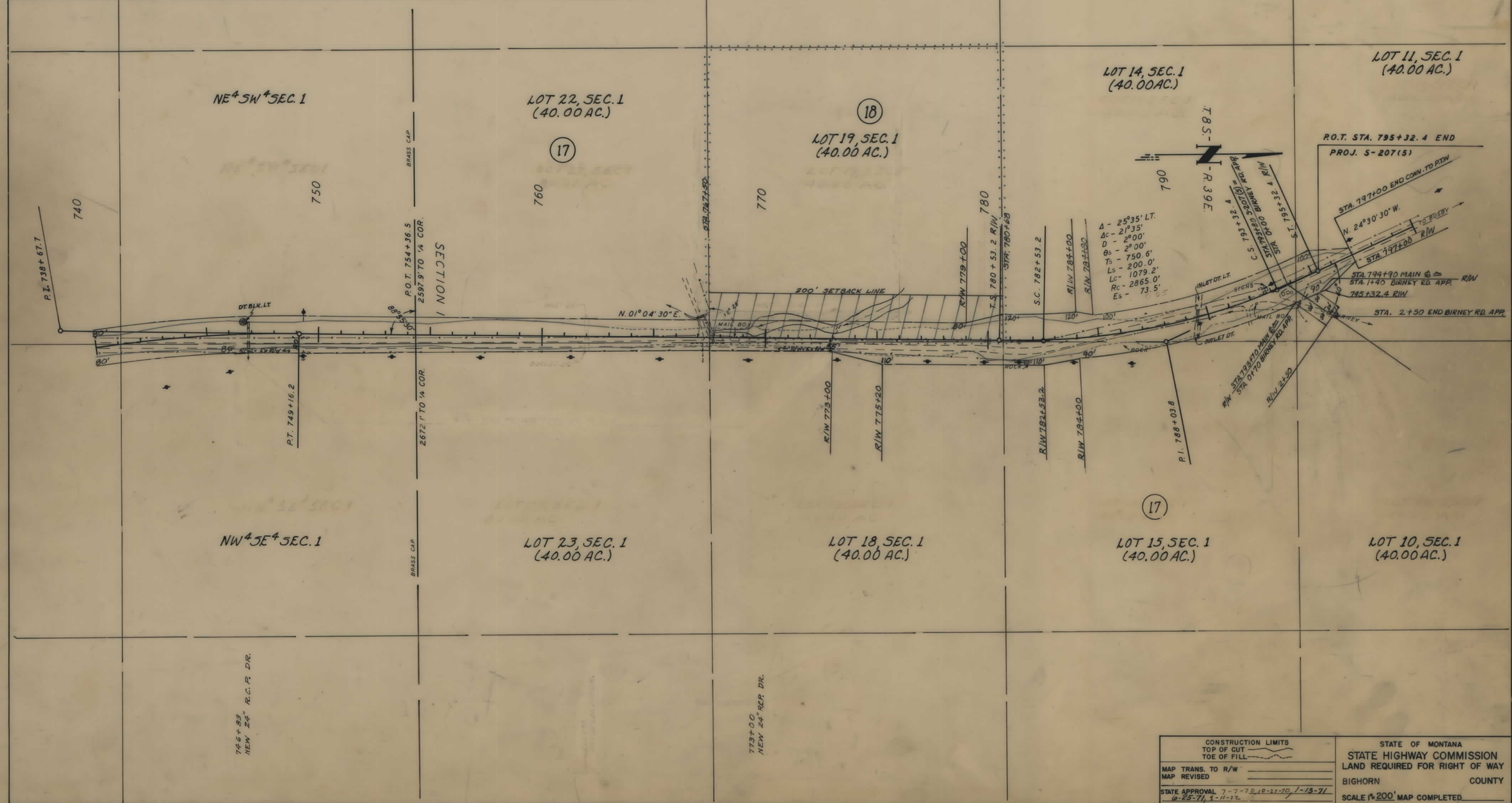

CONSTRUCTION LIMITS
TOP OF CUT
TOE OF FILL

MAP TRANS. TO R/W
MAP REVISED

STATE APPROVAL 7-7-70, 10-22-70, 1-13-71, 6-25-71, 9-11-72

STATE OF MONTANA
STATE HIGHWAY COMMISSION
LAND REQUIRED FOR RIGHT OF WAY
BIGHORN COUNTY
SCALE 1" = 200' MAP COMPLETED