PLANS
NOT
TO
SCALE

FED. ROAD DIST. NO.	STATE OF MONTANA	FED. AID PROJECT NUMBERS		STATE NO.	SHEET NO.	TOTAL SHEETS
		CONST. NO.	R/W NO.			
8			F-211 (14)	1211-14	1	3

VAUGHN – CONRAD

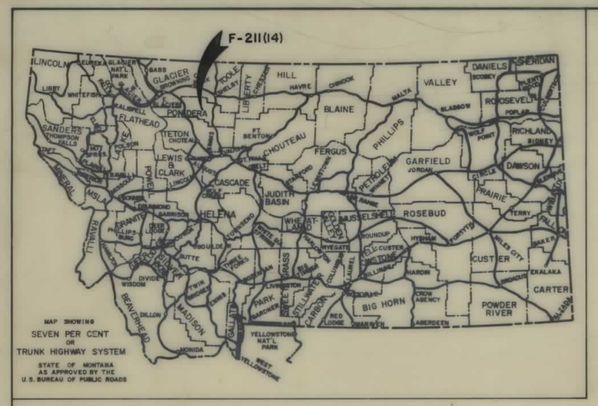

STATE OF MONTANA

STATE HIGHWAY COMMISSION

RIGHT OF WAY PLAN OF

FEDERAL AID PROJECT NO. F-211(14) R/W F-211( ) CONST.

VAUGHN - CONRAD

(I-15 TO US 91 NEAR CONRAD)

0.651 MILES

CONVENTIONAL SIGNS

- RIGHT OF WAY LINE
- CENTERLINE (℄) OR PROJECTED LINE
- STK'D. CENTERLINE
- PARCEL NUMBER
- OWNERSHIP BOUNDARY
- R/W USE EXISTING R/W LT. OR RT.
- PRESENT TRAVELED WAY (P.T.W.)
- R/W LINE FENCED
- RAILROAD R/W
- CONSTRUCTION LIMITS — CUT — FILL
- FENCE LINE
- CONTROL OF ACCESS WITH FENCE
- CONTROL OF ACCESS WITHOUT FENCE
- GATE IN FENCE
- CATTLE GUARD=24'
- STATE & NATIONAL BORDER LINES
- CITY OR TOWN LIMITS LINE
- COUNTY LINE
- RESERVATION LINE
- TOWNSHIP & SECTION LINE
- 1/2 SECTION LINE
- 1/4 SECTION LINE — FOUND — UNFOUND
- SECTION CORNER
- 1/4 SECTION COR.
- 1/16 SECTION COR.
- CENTER OF SECTION
- TELEPHONE OR TELEGRAPH POLES IN PLACE
- POWER POLES IN PLACE
- TEL. OR TEL. OR POWER POLES TO BE MOVED
- NEW PIPES
- OLD PIPES IN PLACE
- OUTLET DITCH
- INLET DITCH
- DITCHES
- CHANNEL CHANGES — CH. CH.
- BRIDGE
- RAILROADS

N

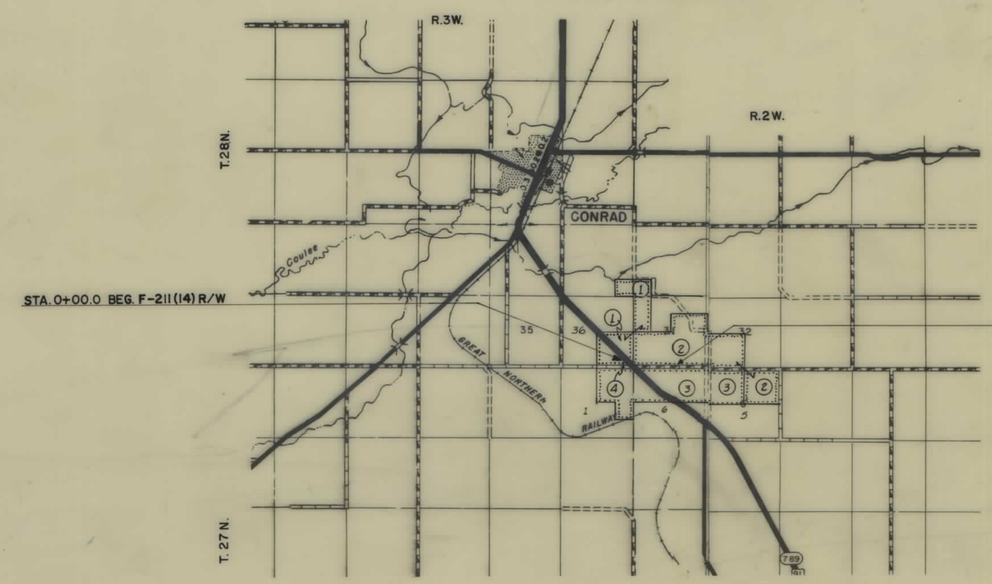

STA. 0+00.0 BEG. F-211(14) R/W

STA. 26+75.0 P.O.T. END F-211(14) R/W=
STA. 26+75.0 P.O.T. BEG. "M" LINE I-15-7(6)232

INDEX

PARCEL NO.	OWNERSHIPS	SHEET NO.
1	WILLARD NAUMAN C/P LYMAN DENZER	2
2	FRED C. BANKA	2 & 3
3	CHARLES O. JOHNSON	2 & 3
4	CLINTON L. & RUBY L. FLADSTOL	2

STATE HIGHWAY COMMISSION OF MONTANA

APPROVED:

Nov 12 1968

Lewis M. Chittim
STATE HIGHWAY ENGINEER

STATE OF MONTANA REGISTERED No. 1745 LEWIS M. CHITTIM CIVIL ENGINEER AND LAND SURVEYOR

U.S. DEPARTMENT OF TRANSPORTATION
FEDERAL HIGHWAY ADMINISTRATION
BUREAU OF PUBLIC ROADS

APPROVED:

DIVISION ENGINEER — DATE

6-4-69
6-11-69
2-12-69

F 211(13) PE

FED. ROAD DIST. NO.	STATE OF MONTANA	FED. AID PROJECT NUMBERS		STATE NO.	SHEET NO.	TOTAL SHEETS
		CONST. NO.	R/W NO.			
8			F-211 (14)	1211-14	2	3

OWNERSHIPS

PARCEL	NAME	ADDRESS	TOTAL AREA	GROSS R/W AREA	P. T. W. AREA	AREA TO BE ACQUIRED	REMAINDER LEFT	REMAINDER RIGHT	CONST. PERMIT AREA
1	WILLARD NAUMAN (CONT. PURCHASER) DENZER	CONRAD, MONT.		3.1 AC.	2.0 AC.	1.1 AC.			
2	FRED. C. BANKA	" , " .	* 388.33 AC.	6.1 "	2.5 "	3.6 "			
3	CHARLES. O. JOHNSON	" , " .	* 465.47 "	10.7 "	4.2 "	6.5 "			
4	CLINTON L. & RUBY L. FLADSTOL	" , " .	1.53 "	0.56 "		0.56		.17 AC.	

* INCLUDES TAKE AREA ON I-IG-15-7(6)323.

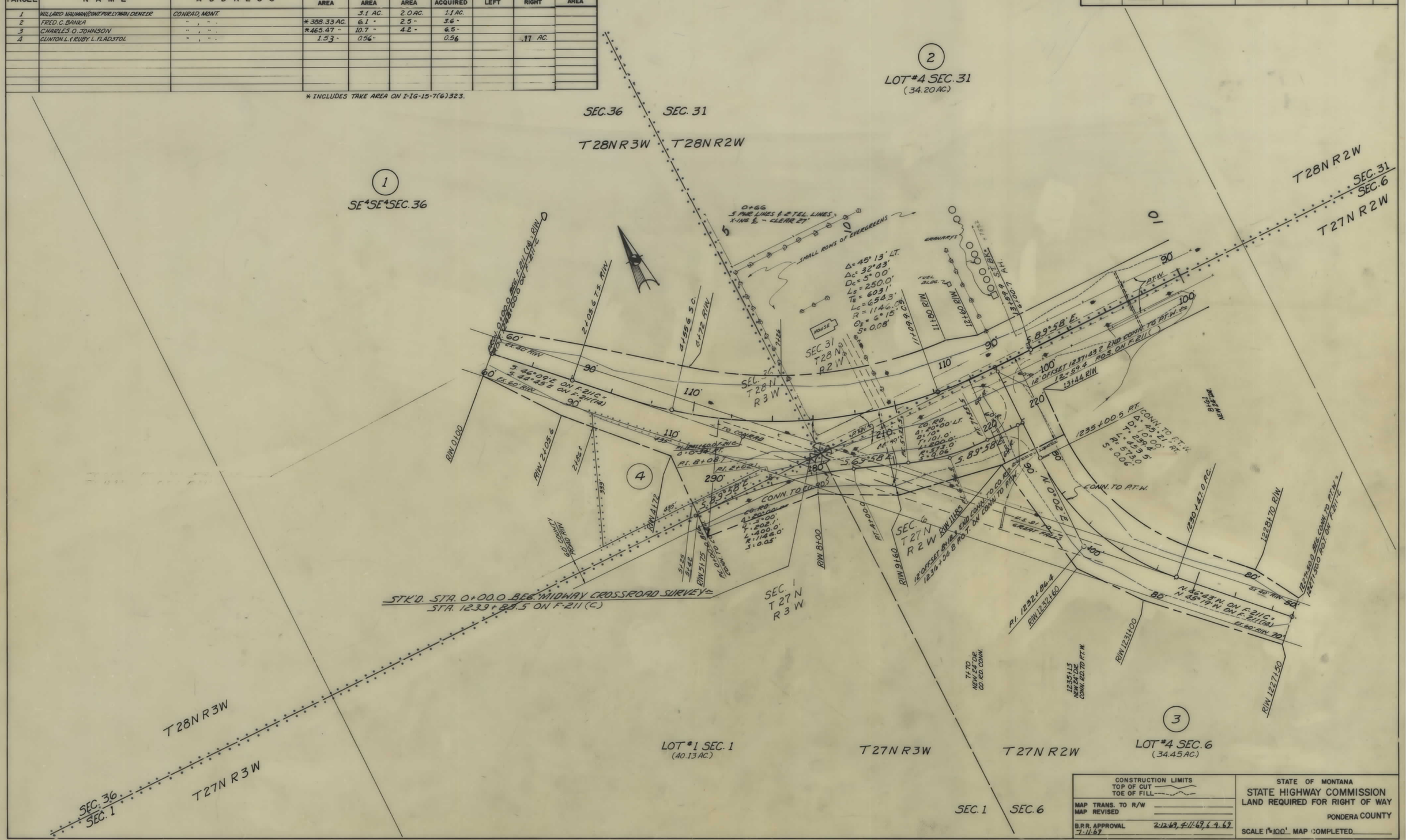

CONSTRUCTION LIMITS	STATE OF MONTANA
TOP OF CUT ———	STATE HIGHWAY COMMISSION
TOE OF FILL ———	LAND REQUIRED FOR RIGHT OF WAY
MAP TRANS. TO R/W	PONDERA COUNTY
MAP REVISED	
B.P.R. APPROVAL 7-11-67 — 2-12-69, 4-11-69, 6-9-69	SCALE 1" = 100' MAP COMPLETED

FED. ROAD DIST. NO.	STATE OF MONTANA	FED. AID PROJECT NUMBERS CONST. NO.	R/W NO.	STATE NO.	SHEET NO.	TOTAL SHEETS
8			F-211 (14)	1211-14	3	3

OWNERSHIPS

PARCEL	NAME	ADDRESS	TOTAL AREA	GROSS R/W AREA	P. T. W. AREA	AREA TO BE ACQUIRED	REMAINDER LEFT	REMAINDER RIGHT	CONST. PERMIT AREA
2	FRED. C. BANKA	CONRAD, MONT.	*388.33 AC.	6.1 AC.	2.5 AC.	3.6 AC.			
3	CHARLES. O. JOHNSON	" , " .	*465.47 "	10.7 "	4.2 "	6.5 "			

* INCLUDES TAKE AREA ON I-IG-15-7(6)323

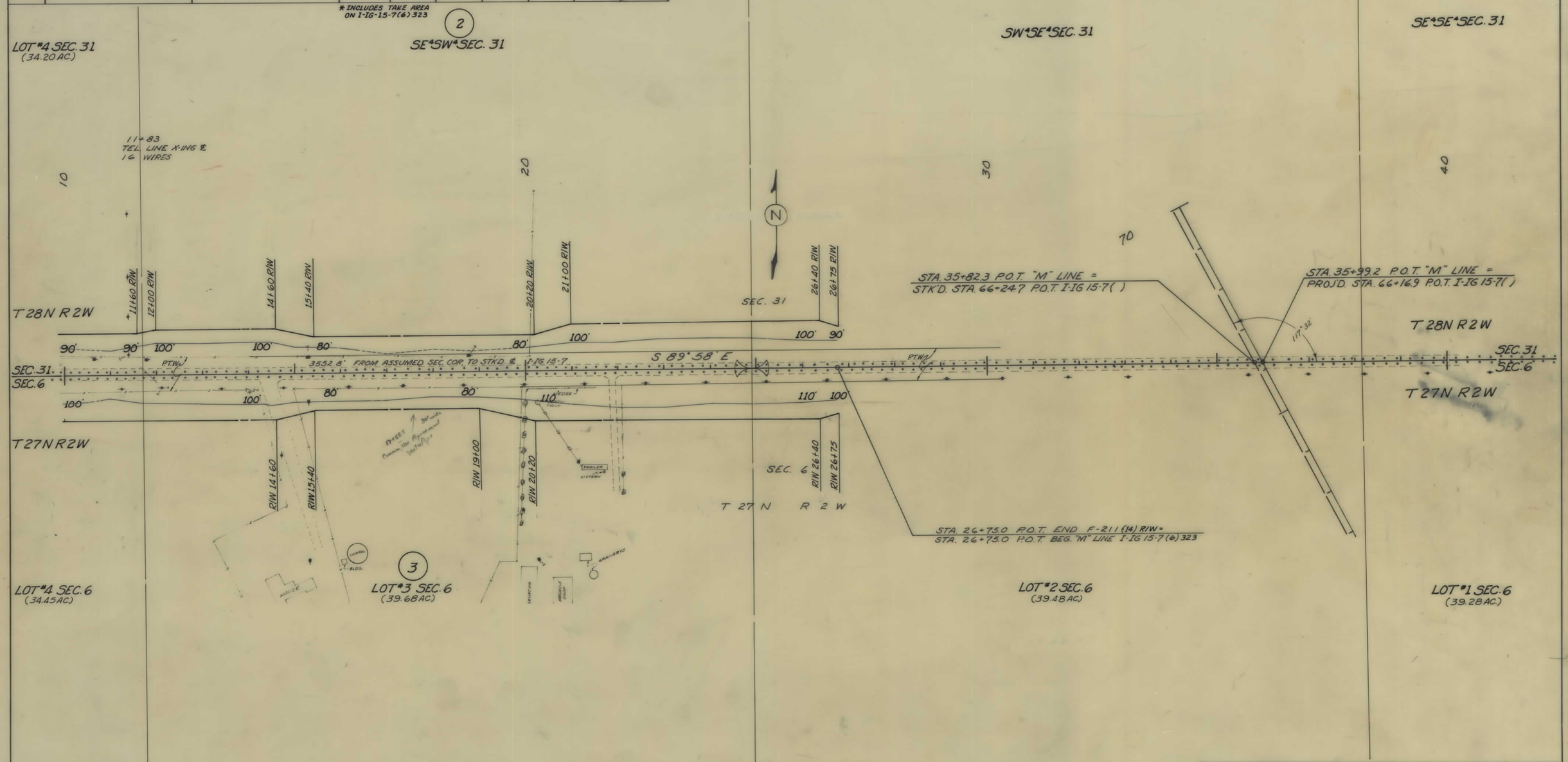

CONSTRUCTION LIMITS	STATE OF MONTANA
TOP OF CUT ———	STATE HIGHWAY COMMISSION
TOE OF FILL - - - -	LAND REQUIRED FOR RIGHT OF WAY
MAP TRANS. TO R/W	PONDERA COUNTY
MAP REVISED	
B.P.R. APPROVAL 2-12-69, 6-4-69	SCALE 1" = 100' MAP COMPLETED