PLANS
NOT
TO
SCALE

STATE	PROJECT NO.	SHEET NO.	TOTAL SHEETS
MONT.	RS 212-2(3)3	1	5

STATE OF MONTANA

DEPARTMENT OF HIGHWAYS

RIGHT OF WAY PLAN OF

FEDERAL AID PROJECT NO. RS 212-2(3)3 R/W RS 212-2(4)3 CONST.

MOIESE - SOUTH

1.4 MILES

CONVENTIONAL SIGNS

- PROPOSED RIGHT OF WAY LINE
- EXISTING RIGHT OF WAY LINE
- RAILROAD RIGHT OF WAY LINE
- CENTERLINE (℄) OR PROJECTED LINE
- STK'D CENTERLINE
- OWNERSHIP BOUNDARY
- PRESENT TRAVELED WAY (P.T.W.)
- R/W LINE FENCED — EX. R/W
- CONSTRUCTION LIMITS — CUT — FILL
- FENCE LINE
- CONTROL OF ACCESS WITH FENCE
- LIMITED ACCESS
- EXISTING LIMITED ACCESS
- GATE IN FENCE
- CATTLE GUARD = 24'
- STATE & NATIONAL BORDER LINES
- CITY OR TOWN LIMITS LINE
- COUNTY LINE
- RESERVATION LINE
- TOWNSHIP & SECTION LINE
- 1/4 & 1/2 SECTION LINE
- SECTION CORER — FOUND — UNFOUND
- 1/4 SECTION COR.
- 1/16 SECTION COR.
- CENTER OF SECTION
- TELEPHONE OR TELEGRAPH POLES IN PLACE
- POWER POLES IN PLACE
- TEL. OR TEL. OR POWER POLES TO BE MOVED
- NEW PIPES
- OLD PIPES IN PLACE
- OUTLET DITCH
- INLET DITCH
- DITCHES
- CHANNEL CHANGES
- BRIDGES
- RAILROADS
- PARCEL NUMBER — 7
- NEW APPROACH
- EXISTING APPROACH
- LIMITED ACCESS

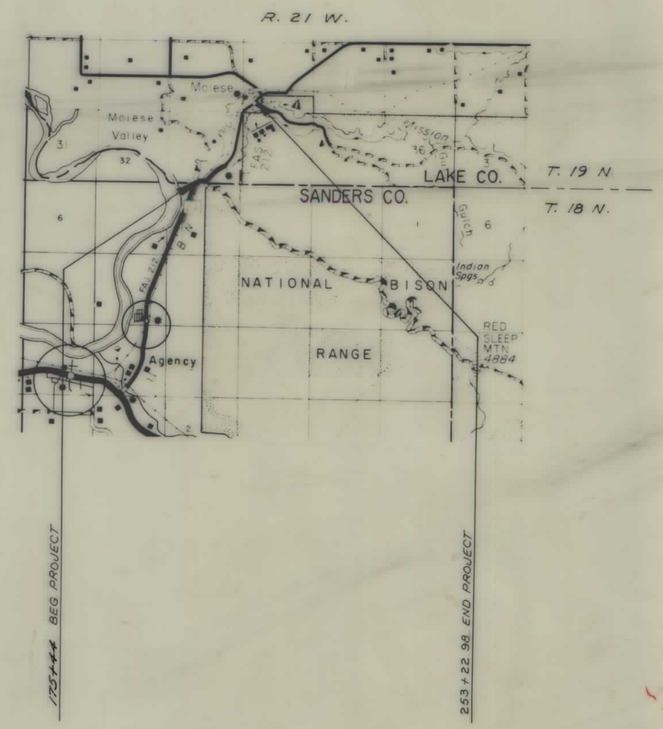

INDEX

PARCEL NO.	OWNERSHIPS	SHEET NO.
1	BURLINGTON NORTHERN R.R.	2-5
2	W. WAYNE & PEARL GRANT	2
3	NATIONAL BISON RANGE	2 & 3
4	HEIRS OF LARRY FETTKETHER	3
5	BURLINGTON NORTHERN R.R.	3-4-5
6	CONFEDERATE SALISH & KOOTENAI TRIBES	3
7	ALLOTMENT 2392	3-4-5
8	NATIONAL BISON RANGE	4 & 5
9	FLATHEAD IRRIGATION PROJECT	4 & 5

RELATED PROJECTS

ASSOCIATED PROJECT AGREEMENT NUMBERS

STATE OF MONTANA
DEPARTMENT OF HIGHWAYS

APPROVED: May 2 1983

GARY J. WICKS
DIRECTOR OF HIGHWAYS
BY Stephen C. Kologi
CHIEF
PRECONSTRUCTION BUREAU

MONTANA — STEPHEN C. KOLOGI 1241 E — REGISTERED PROFESSIONAL ENGINEER

U.S. DEPARTMENT OF TRANSPORTATION
FEDERAL HIGHWAY ADMINISTRATION

APPROVED:

DIVISION ADMINISTRATOR — DATE

STATE APPR: 5-11-83
REVISED: 6-2-83, 6-14-83

RS 212-2(1)3 P.E.

STATE	PROJECT NO.	SHEET NO.	TOTAL SHEETS
MONT.	RS 212-2(313)	2	5

MOIESE - SOUTH

OWNERSHIPS

PARCEL	NAME	ADDRESS	TOTAL AREA	GROSS R/W AREA	P.T.W. AREA	AREA TO BE ACQUIRED	REMAINDER LEFT	REMAINDER RIGHT	CONST. PERM AREA	CONST. EASE. AREA
1	BURLINGTON NORTHERN R.R.			0.61 AC.	0.44 AC.	0.17 AC.				
2	W. WAYNE & PEARL GRANT	DIXON, MT. 59831 C/O POSTMASTER		0.31 AC.	0.11 AC.	0.20 AC.				
3	NATIONAL BISON RANGE			SEE	SHEET	# 3				

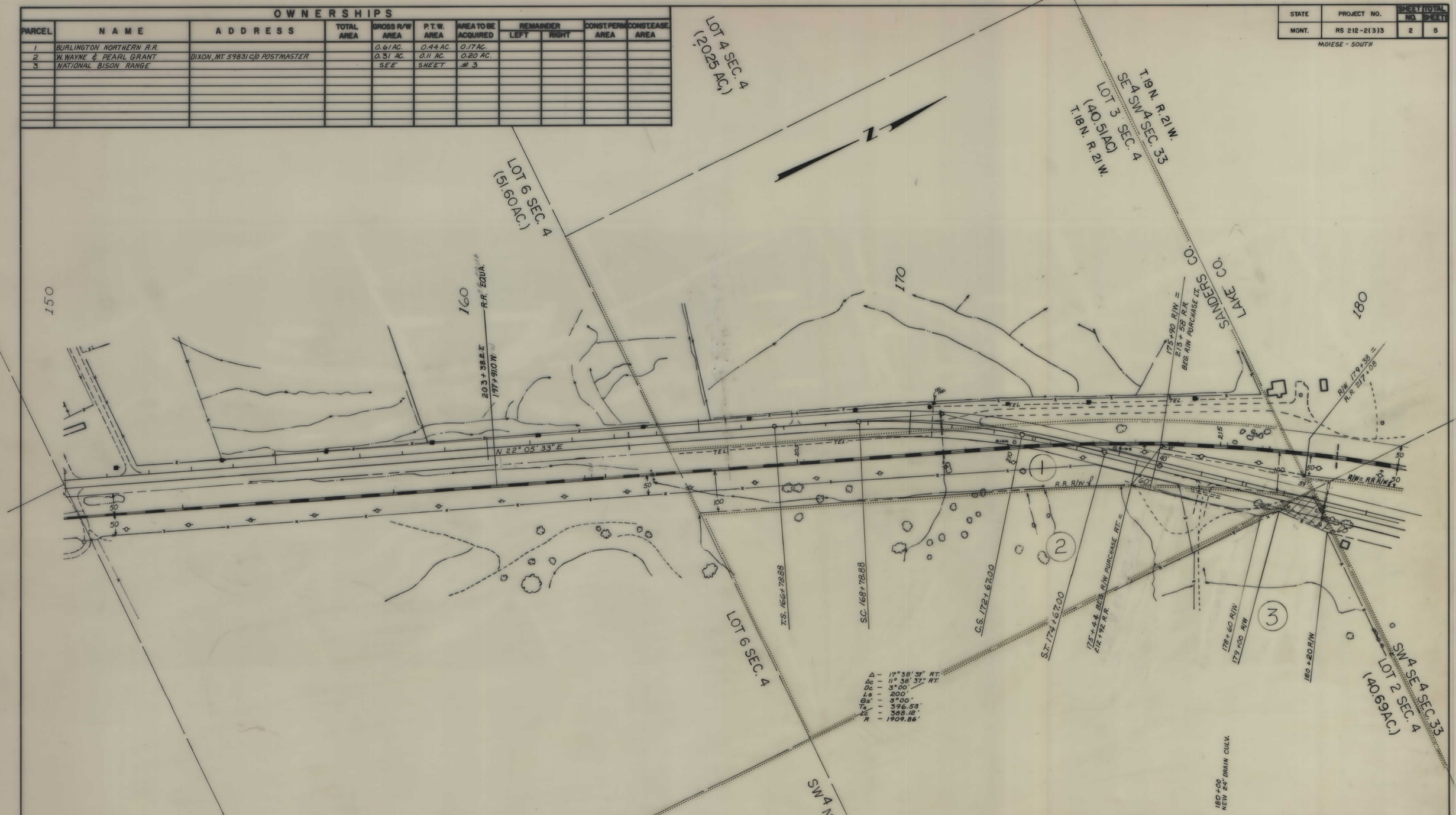

BACKSLOPE LIMITS INCLUDE ROUNDING
CONSTRUCTION LIMITS
TOP OF CUT
TOE OF FILL

MAP TRANS. TO R/W
MAP REVISED: 6-4-83, 2-20-86
STATE APPROVAL: 5-11-83

STATE OF MONTANA
DEPARTMENT OF HIGHWAYS
LAND REQUIRED FOR RIGHT OF WAY
LAKE & SANDERS COUNTY
SCALE 1" = 100' MAP COMPLETED

STATE	PROJECT NO.	SHEET NO.	TOTAL SHEETS
MONT.	RS 212-2(3)3	3	5

OWNERSHIPS

PARCEL	NAME	ADDRESS	TOTAL AREA	GROSS R/W AREA	P.T.W. AREA	AREA TO BE ACQUIRED	REMAINDER LEFT	REMAINDER RIGHT	CONST. PERM. AREA	CONST. EASE. AREA
3	NATIONAL BISON RANGE			0.14 AC.	0.11 AC.	0.03 AC.				
4	HEIRS OF LARRY FETTKETHER	GARNET FETTKETHER, MOIESE, MT 59824		5.70 AC.	2.51 AC.	3.19 AC.		18.20 AC.	0.02 AC.	
5	BURLINGTON NORTHERN R.R.			SEE	SHEET	# 5				
6	CONFEDERATE SALISH & KOOTENAI TRIBES			0.03 AC.	0.01 AC.	0.02 AC.				
7	ALLOT 2392									
	JOSEPH MARTIN FINLEY	BOX 954, RORAN, MT.								
	MARY LUCY MATT PARKER	BOX 336, ARLEE, MT.								
	C/P KENNETH JOSEPH & VERA									
	LORRAINE MATT PIERCE	BOX 48, MOIESE, MT.		SEE	SHEET	# 5				

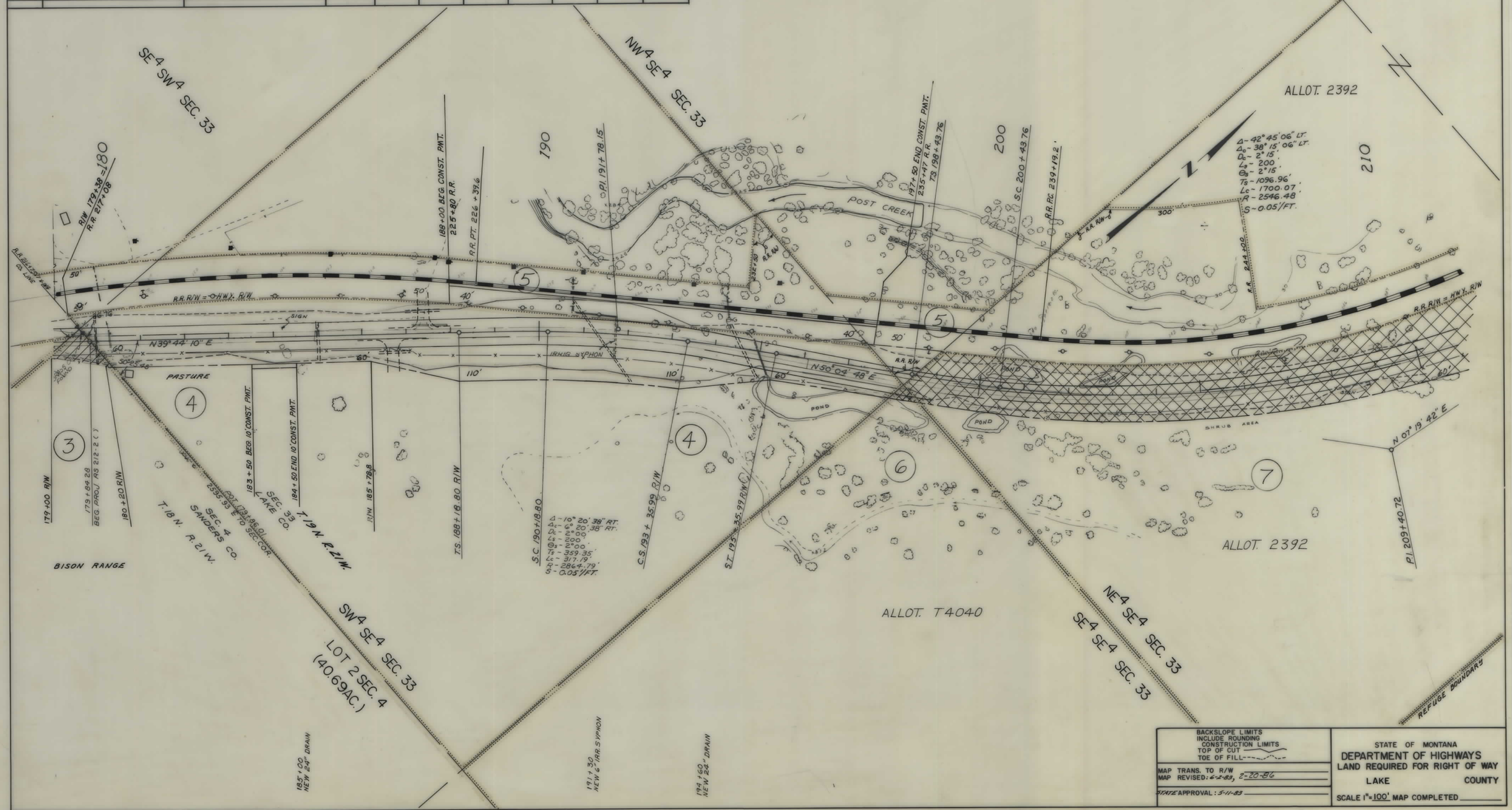

STATE	PROJECT NO.	SHEET NO.	TOTAL SHEETS
MONT.	RS 212-2(3)3	3	5

BAO No. 203-23166
Sept. 7, 1984

OWNERSHIPS

PARCEL	NAME	ADDRESS	TOTAL AREA	GROSS R/W AREA	P.T.W. AREA	AREA TO BE ACQUIRED	REMAINDER LEFT	REMAINDER RIGHT	CONST. PERM. AREA	CONST. EASE. AREA
3	NATIONAL BISON RANGE			0.14 AC.	0.11 AC.	0.03 AC.				
4	HEIRS OF LARRY FETTKETHER	GARNET FETTKETHER, MOIESE, MT 59824		5.70 AC.	2.51 AC.	3.19 AC.		18.20 AC.	0.02 AC.	
5	BURLINGTON NORTHERN R.R.			SEE	SHEET	# 5				
6	CONFEDERATE SALISH & KOOTENAI TRIBES			0.03 AC.	0.01 AC.	0.02 AC.				
7	ALLOT 2392									
	JOSEPH MARTIN FINLEY	BOX 954, RONAN, MT.								
	MARY LUCY MATT PARKER	BOX 336, ARLEE, MT.								
	C/P KENNETH JOSEPH & VERA									
	LORRAINE MATT PIERCE	BOX 48, MOIESE, MT.		SEE	SHEET	# 5				

UNITED STATES
DEPARTMENT OF THE INTERIOR
BUREAU OF INDIAN AFFAIRS
FLATHEAD AGENCY
PABLO, MT 59855

This easement is approved without limitation from date of approval hereof, unless abandoned, deserted, surrendered, or relinquished, pursuant to the provisions of the Act of February 5, 1948 (62 Stat. 17), and Departmental Regulations 25 CFR 169, as amended and subject to any prior valid existing right or adverse claim. This approval is for that portion of parcel six (6) as shown on this plat.

9-4-84
Date

Acting Superintendent

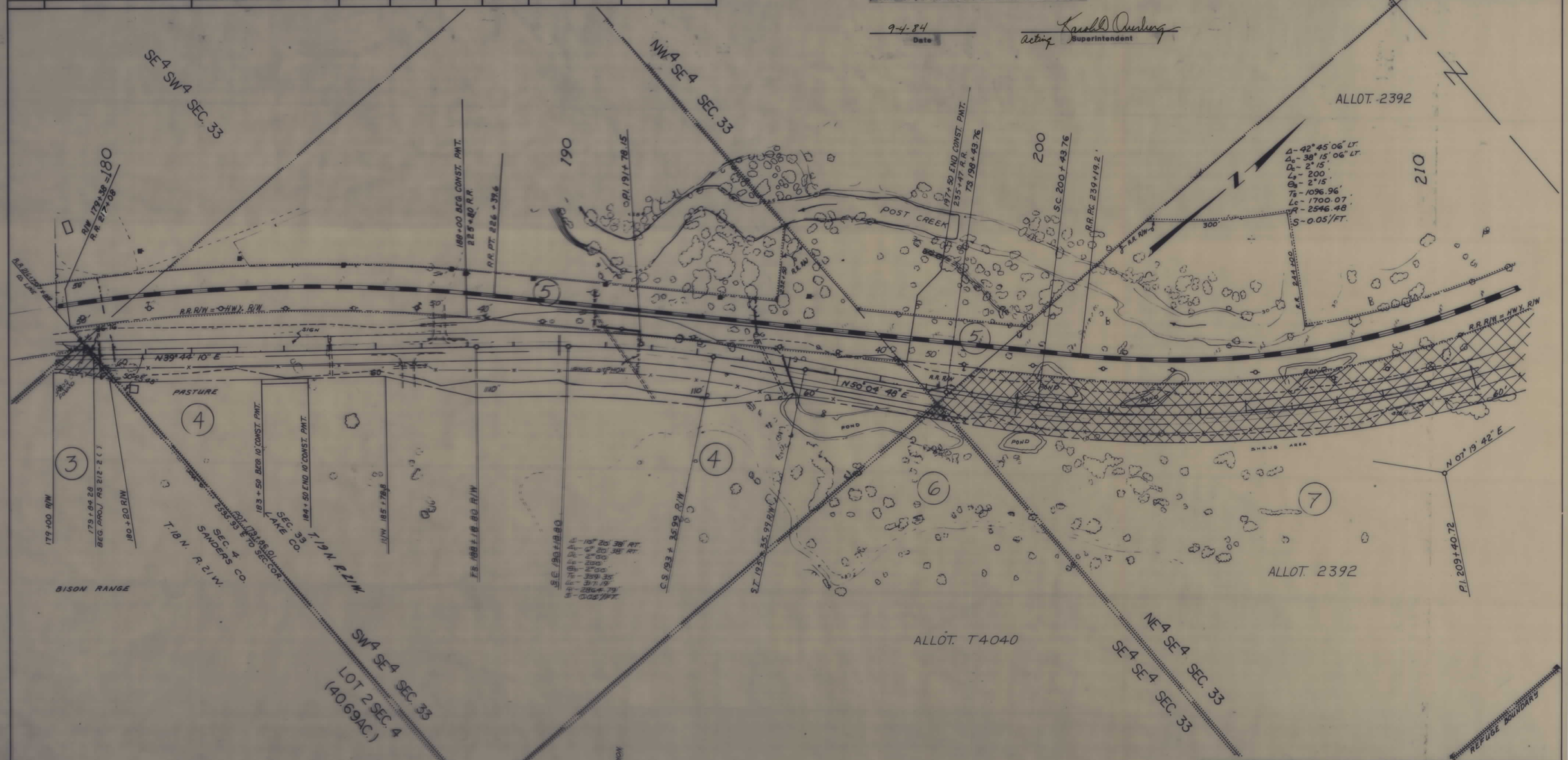

BACKSLOPE LIMITS
INCLUDE ROUNDING
CONSTRUCTION LIMITS
TOP OF CUT
TOE OF FILL

MAP TRANS. TO R/W
MAP REVISED: 4-2-83 1 20 86

STATE APPROVAL: 5-11-83

STATE OF MONTANA
DEPARTMENT OF HIGHWAYS
LAND REQUIRED FOR RIGHT OF WAY
LAKE COUNTY

SCALE 1" = 100' MAP COMPLETED

STATE	PROJECT NO.	SHEET NO.	TOTAL SHEETS
MONT.	RS 212-2(3)3	3	5

203-23304

OWNERSHIPS

PARCEL	NAME	ADDRESS	TOTAL AREA	GROSS R/W AREA	P.T.W. AREA	AREA TO BE ACQUIRED	REMAINDER LEFT	REMAINDER RIGHT	CONST. PERM AREA	CONST. EASE AREA
3	NATIONAL BISON RANGE			0.14 AC.	0.11 AC.	0.03 AC.				
4	HEIRS OF LARRY FETTKETHER	GARNET FETTKETHER, MOIESE, MT 59824		5.70 AC.	2.51 AC.	3.19 AC.		18.20 AC.	0.02 AC.	
5	BURLINGTON NORTHERN R.R.	SEE		SHEET	# 5					
6	CONFEDERATE SALISH & KOOTENAI TRIBES			0.03 AC.	0.01 AC.	0.02 AC.				
7	ALLOT 2392									
	JOSEPH MARTIN FINLEY	BOX 954, RORAN, MT.								
	MARY LUCY MATT PARKER	BOX 336, ARLEE, MT.								
	C/P KENNETH JOSEPH & VERA									
	LORRAINE MATT PIERCE	BOX 48, MOIESE, MT.		SEE	SHEET	# 5				

UNITED STATES
DEPARTMENT OF THE INTERIOR
BUREAU OF INDIAN AFFAIRS
FLATHEAD AGENCY
PABLO, MT 59855

This easement is approved without limitation from date of approval hereof, unless abandoned, deserted, surrendered, or relinquished, pursuant to the provisions of the Act of February 5, 1948 (62 Stat. 17), and Departmental Regulations 25 CFR 169, as amended and subject to any prior valid existing right or adverse claim. This approval is for that portion of parcel seven (7) as shown on plats numbered 3, 4 and 5 of 5 and further describing subject tract as Allotment No. 2392.

Date

Superintendent

Alonzo T. Spang, Sr.

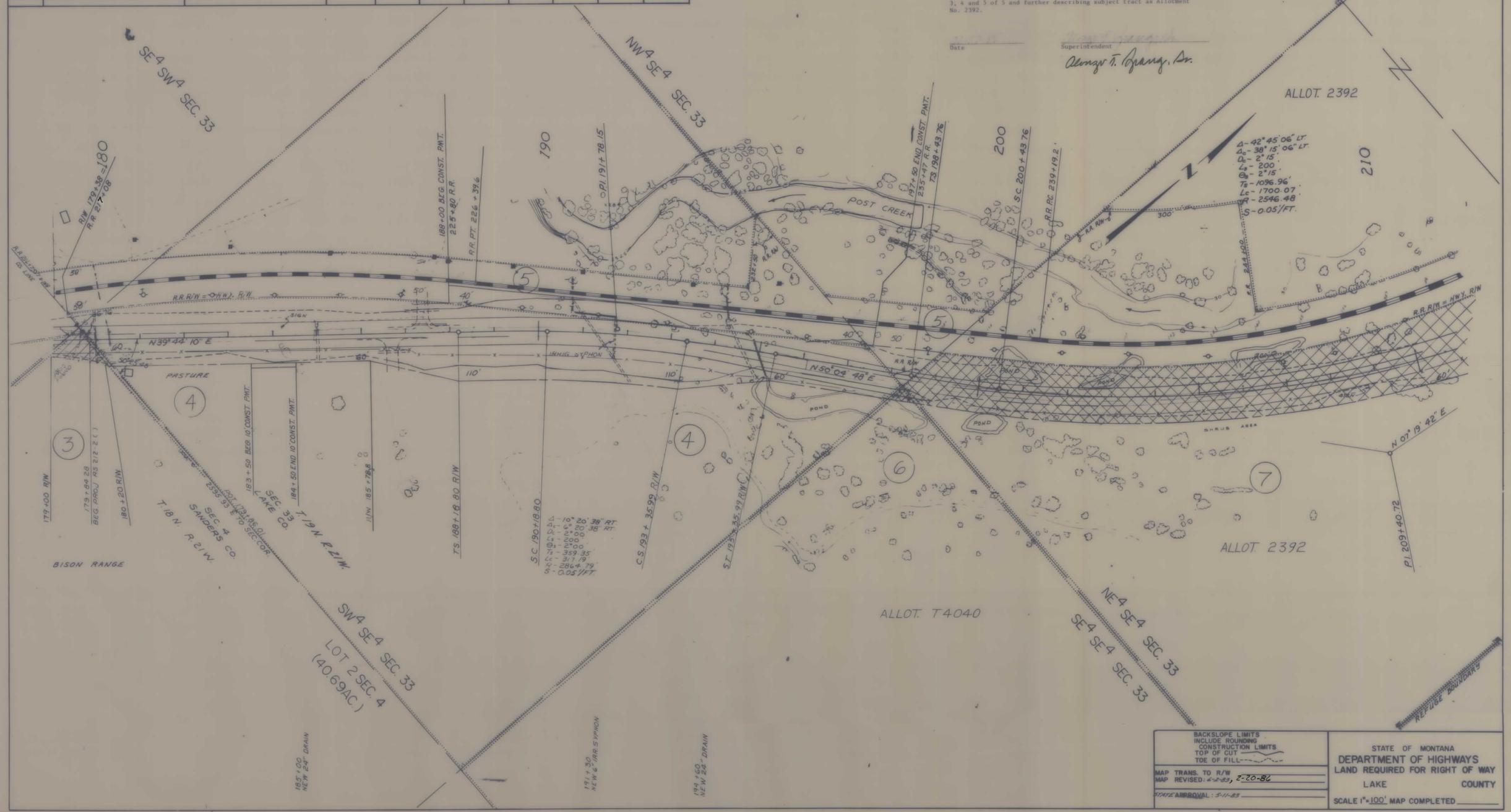

STATE	PROJECT NO.	SHEET NO.	TOTAL SHEETS
MONT.	RS 212-2(313	4	5

OWNERSHIPS

PARCEL	NAME	ADDRESS	TOTAL AREA	GROSS R/W AREA	P.T.W. AREA	AREA TO BE ACQUIRED	REMAINDER LEFT	REMAINDER RIGHT	CONST. PERM. AREA	CONST. EASE. AREA
5	BURLINGTON NORTHERN R.R.			SEE	SHEET	# 5				
7	ALLOT 2392									
	JOSEPH MARTIN FINLEY	BOX 954 , RONAN , MT.								
	MARY LUCY MATT PARKER	BOX 336 , ARLEE , MT.								
	C/P KENNETH JOSEPH & VERA									
	LORRAINE MATT PIERCE	BOX 48 , MOIESE , MT.		"	"	"				
8	NATIONAL BISON RANGE			"	"	"				
9	FLATHEAD IRRIGATION PROJECT	ST. IGNATIUS, MT.		(SEE	SHEET 5)					

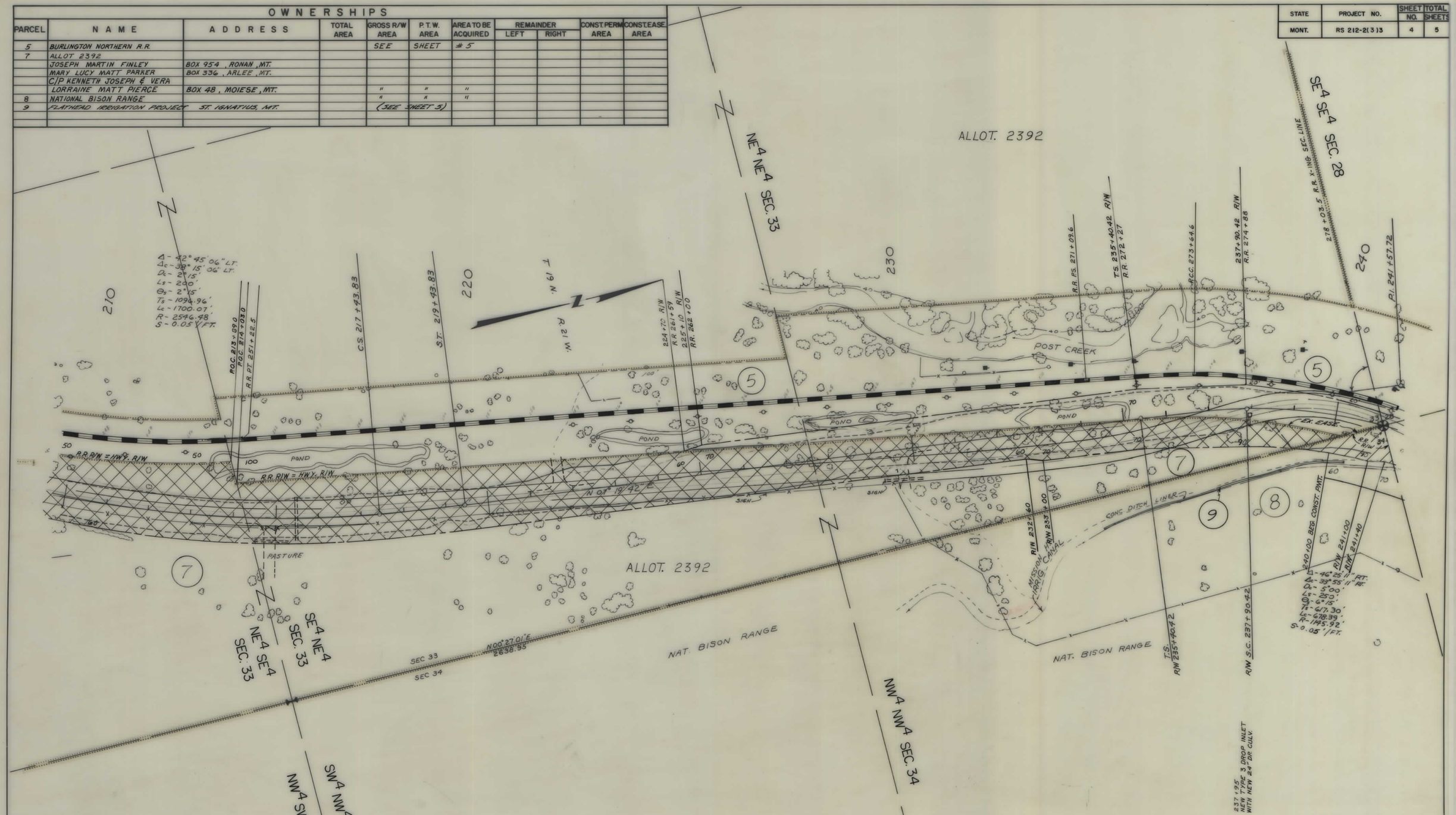

BACKSLOPE LIMITS
INCLUDE ROUNDING
CONSTRUCTION LIMITS
TOP OF CUT
TOE OF FILL

MAP TRANS. TO R/W
MAP REVISED: 6-2-83, 6-14-83, 7-11-84

STATE APPROVAL: 5-11-83

STATE OF MONTANA
DEPARTMENT OF HIGHWAYS
LAND REQUIRED FOR RIGHT OF WAY
LAKE COUNTY

SCALE 1" = 100' MAP COMPLETED

STATE	PROJECT NO.	SHEET NO.	TOTAL SHEETS
MONT.	RS 212-2(3)3	4	5

203-23305

OWNERSHIPS

PARCEL	NAME	ADDRESS	TOTAL AREA	GROSS R/W AREA	P.T.W. AREA	AREA TO BE ACQUIRED	REMAINDER LEFT	REMAINDER RIGHT	CONST. PERM AREA	CONST. EASE AREA
5	BURLINGTON NORTHERN R.R.			SEE	SHEET	# 5				
7	ALLOT 2392									
	JOSEPH MARTIN FINLEY	BOX 954, RONAN, MT.								
	MARY LUCY MATT PARKER	BOX 336, ARLEE, MT.								
	C/P KENNETH JOSEPH & VERA									
	LORRAINE MATT PIERCE	BOX 48, MOIESE, MT.		"	"	"				
8	NATIONAL BISON RANGE			"	"	"				
9	FLATHEAD IRRIGATION PROJECT	ST. IGNATIUS, MT.		(SEE	SHEET 5)					

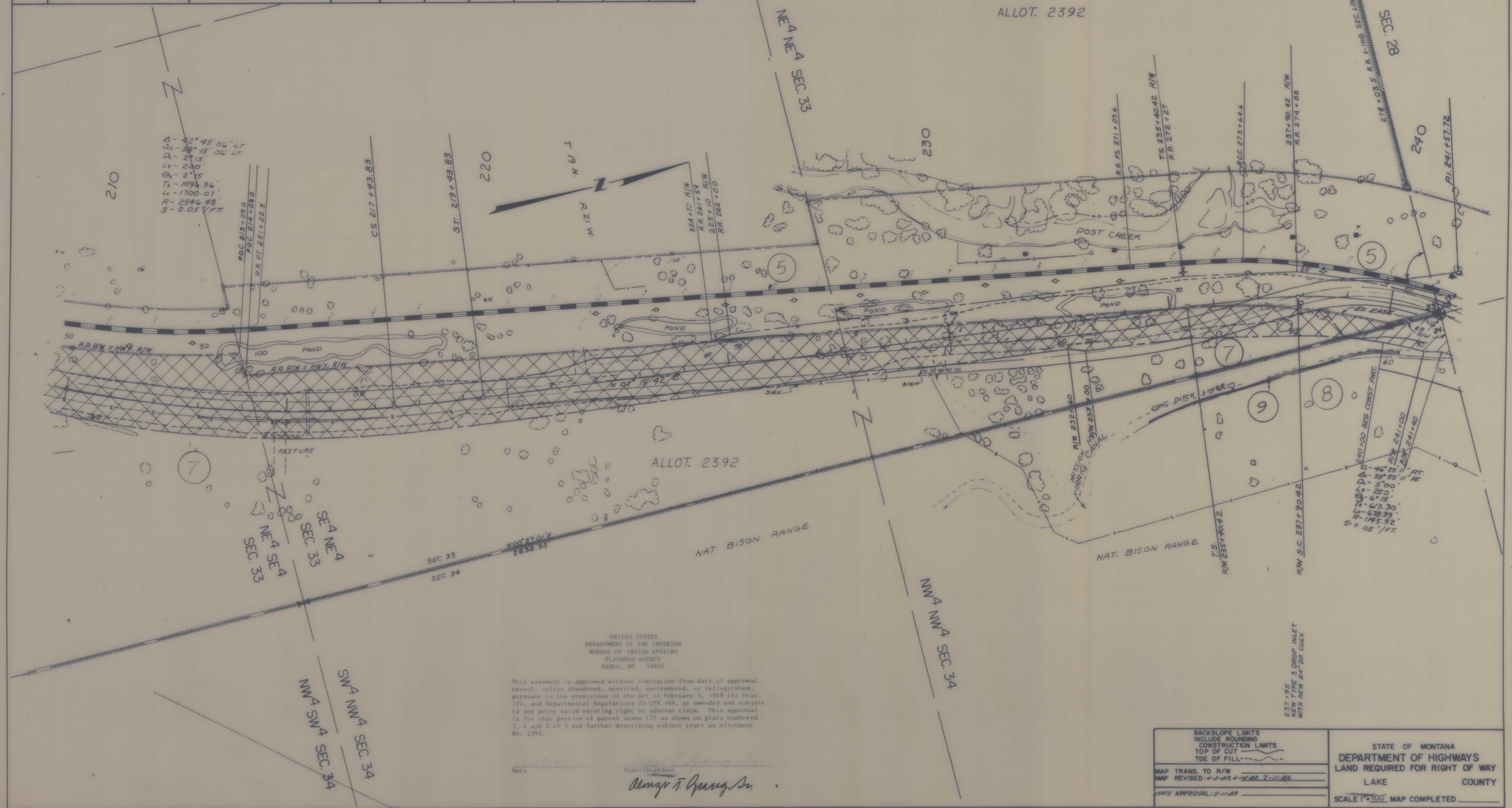

UNITED STATES
DEPARTMENT OF THE INTERIOR
BUREAU OF INDIAN AFFAIRS
FLATHEAD AGENCY
PABLO, MT 59855

This easement is approved without limitation from date of approval hereof, unless abandoned, deserted, surrendered, or relinquished, pursuant to the provisions of the Act of February 5, 1948 (62 Stat. 17), and Departmental Regulations 25 CFR 169, as amended and subject to any prior valid existing right or adverse claim. This approval is for that portion of parcel seven (7) as shown on plats numbered 3, 4 and 5 of 5 and further describing subject tract as Allotment No. 2392.

Date

Superintendent

Alonzo T. Garcia, Jr.

BACKSLOPE LIMITS
INCLUDE ROUNDING
CONSTRUCTION LIMITS
TOP OF CUT
TOE OF FILL

MAP TRANS. TO R/W
MAP REVISED: 6-2-83, 6-14-88, 7-11-86

STATE APPROVAL: 5-11-83

STATE OF MONTANA
DEPARTMENT OF HIGHWAYS
LAND REQUIRED FOR RIGHT OF WAY
LAKE COUNTY

SCALE 1" = 100' MAP COMPLETED

STATE	PROJECT NO.	SHEET NO.	TOTAL SHEETS
MONT.	RS 212-2(3)3	5	5

OWNERSHIPS

PARCEL	NAME	ADDRESS	TOTAL AREA	GROSS R/W AREA	P.T.W. AREA	AREA TO BE ACQUIRED	REMAINDER LEFT	REMAINDER RIGHT	CONST. PERM AREA	CONST. EASE AREA
5	BURLINGTON NORTHERN R.R.			3.93 AC.	1.95 AC.	1.98 AC.			1.13 AC.	
7	ALLOT 2392									
	JOSEPH MARTIN FINLEY	BOX 954, RONAN, MT.								
	MARY LUCY MATT PARKER	BOX 336, ARLEE, MT.								
	C/P KENNETH JOSEPH & VERA									
	LORRAINE MATT PIERCE	BOX 48, MOIESE, MT.		11.36 AC.	4.98 AC.	6.38 AC.		32.59 AC.		
8	NATIONAL BISON RANGE			1.34 AC.	0.55 AC.	0.79 AC.			0.67 AC.	
9	FLATHEAD IRRIGATION PROJECT	ST. IGNATIUS, MT.		"FOR NEGOTIATIONS ONLY"						

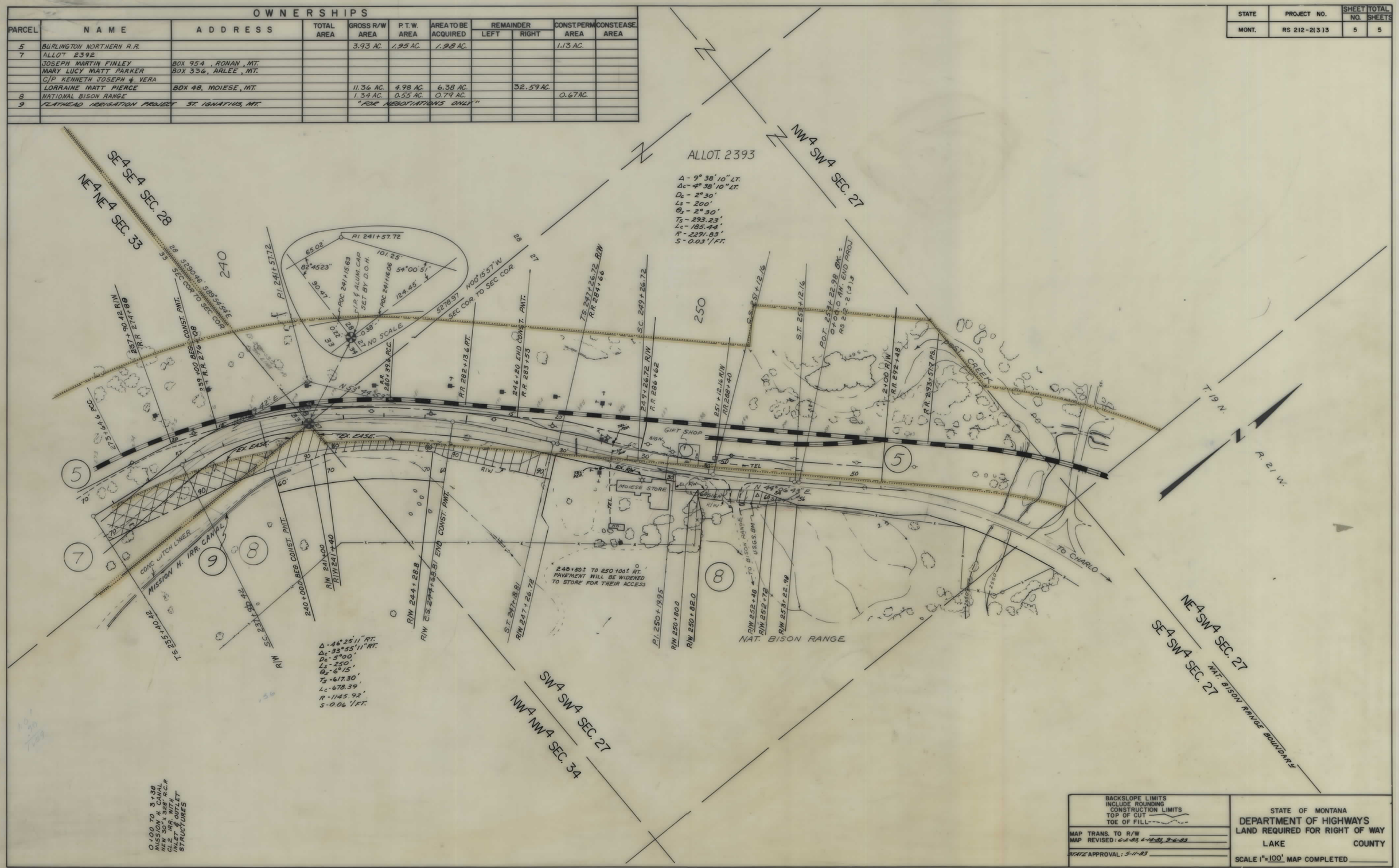

BACKSLOPE LIMITS
INCLUDE ROUNDING
CONSTRUCTION LIMITS
TOP OF CUT
TOE OF FILL

MAP TRANS. TO R/W
MAP REVISED: 6-2-83, 6-14-83, 9-6-83

STATE APPROVAL: 5-11-83

STATE OF MONTANA
DEPARTMENT OF HIGHWAYS
LAND REQUIRED FOR RIGHT OF WAY
LAKE COUNTY

SCALE 1" = 100' MAP COMPLETED

STATE	PROJECT NO.	SHEET NO.	TOTAL SHEETS
MONT.	RS 212-2(313)	5	5

203-23306

OWNERSHIPS

PARCEL	NAME	ADDRESS	TOTAL AREA	GROSS R/W AREA	P.T.W. AREA	AREA TO BE ACQUIRED	REMAINDER LEFT	REMAINDER RIGHT	CONST. PERM. AREA	CONST. EASE. AREA
5	BURLINGTON NORTHERN R.R.			3.93 AC.	1.95 AC.	1.98 AC.			1.13 AC.	
7	ALLOT 2392									
	JOSEPH MARTIN FINLEY	BOX 954, RONAN, MT.								
	MARY LUCY MATT PARKER	BOX 336, ARLEE, MT.								
	C/P KENNETH JOSEPH & VERA									
	LORRAINE MATT PIERCE	BOX 48, MOIESE, MT.		11.36 AC.	4.98 AC.	6.38 AC.		32.59 AC.		
8	NATIONAL BISON RANGE			1.34 AC.	0.55 AC.	0.79 AC.			0.67 AC.	
9	FLATHEAD IRRIGATION PROJECT	ST. IGNATIUS, MT.		"FOR NEGOTIATIONS ONLY"						

UNITED STATES
DEPARTMENT OF THE INTERIOR
BUREAU OF INDIAN AFFAIRS
FLATHEAD AGENCY
PABLO, MT 59855

This easement is approved without limitation from date of approval hereof, unless abandoned, deserted, surrendered, or relinquished, pursuant to the provisions of the Act of February 5, 1948 (62 Stat. 17), and Departmental Regulations 25 CFR 169, as amended and subject to any prior valid existing right or adverse claim. This approval is for that portion of parcel seven (7) as shown on plats numbered 3, 4 and 5 of 5 and further describing subject tract as Allotment No. 2392.

Date _____ Superintendent _____

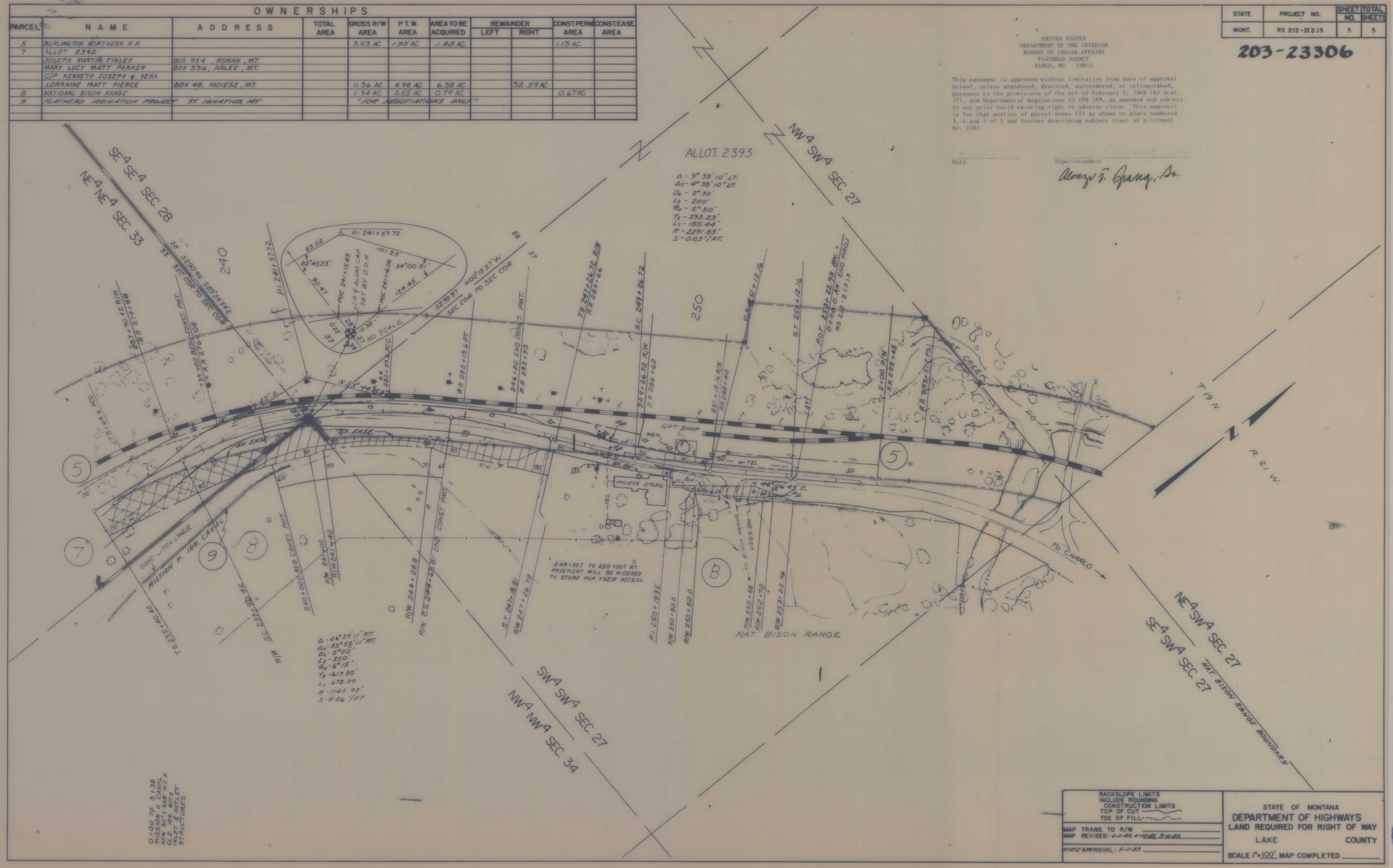

BACKSLOPE LIMITS
INCLUDE ROUNDING
CONSTRUCTION LIMITS
TOP OF CUT
TOE OF FILL

MAP TRANS. TO R/W
MAP REVISED: 6-2-83, 6-14-83, 7-6-83

STATE APPROVAL: 5-11-83

STATE OF MONTANA
DEPARTMENT OF HIGHWAYS
LAND REQUIRED FOR RIGHT OF WAY
LAKE COUNTY

SCALE 1" = 100' MAP COMPLETED _____