PLANS
NOT
TO
SCALE

STATE	PROJECT NUMBER	SHEET NO.	TOTAL SHEETS
MONTANA	RS 228-2(8)30	1	18

5 MI. S. OF FT.BENTON - SOUTH

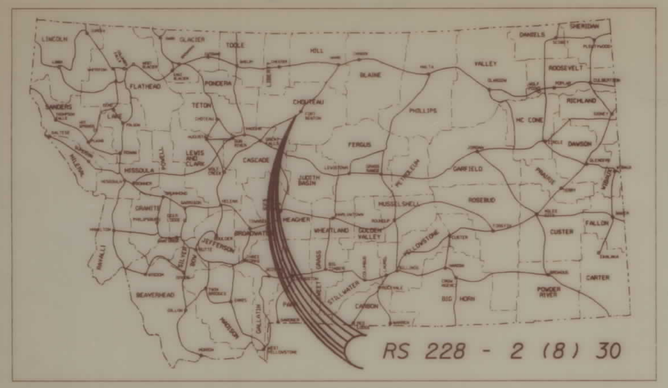

STATE OF MONTANA

DEPARTMENT OF HIGHWAYS

RIGHT OF WAY PLAN OF FEDERAL AID PROJECT NO. RS 228-2 (8) 30 R/W

FIVE MILES SOUTH OF FORT BENTON-SOUTH

CHOUTEAU COUNTY

9.2 MILES

CONVENTIONAL SIGNS

PROPOSED RIGHT OF WAY LINE
EXISTING RIGHT OF WAY LINE
RAILROAD RIGHT OF WAY LINE
CENTERLINE (℄) OR PROJECTED LINE
STK'D CENTERLINE
OWNERSHIP BOUNDARY
PRESENT TRAVELED WAY (P.T.W.)
R/W LINE FENCED
CONSTRUCTION LIMITS CUT SECTION FILL
FENCE LINE
EXISTING GUARDRAIL
PROPOSED GUARDRAIL
FULL ACCESS CONTROL
LIMITED ACCESS CONTROL
GATE IN FENCE
CATTLE GUARD = 24'
STATE & NATIONAL BORDER LINES
CITY OR TOWN LIMITS LINE
COUNTY, PARK OR FOREST BOUNDARY
RESERVATION LINE
TOWNSHIP OR RANGE LINE
SECTION LINE
1/4 SECTION LINE
1/16 SECTION LINE
SECTION CORNER FOUND UNFOUND
1/4 SECTION CORNER
CLOSING CORNER
MEANDER CORNER
TELEPHONE POLE IN PLACE
TELEGRAPH POLE IN PLACE
LIGHT POLE
POWER POLE IN PLACE
POLES TO BE MOVED
PROPOSED CULVERT
EXISTING CULVERT
OUTLET DITCH
INLET DITCH
EXISTING DITCH
CHANNEL CHANGES
DITCH BLOCK
RIPRAP
BRIDGES
RAILROADS
PARCEL NUMBERS
NEW APPROACH
EXISTING APPROACH

ASSOCIATED PROJECT AGREEMENT NUMBERS
RS 228-2(5)30 PE

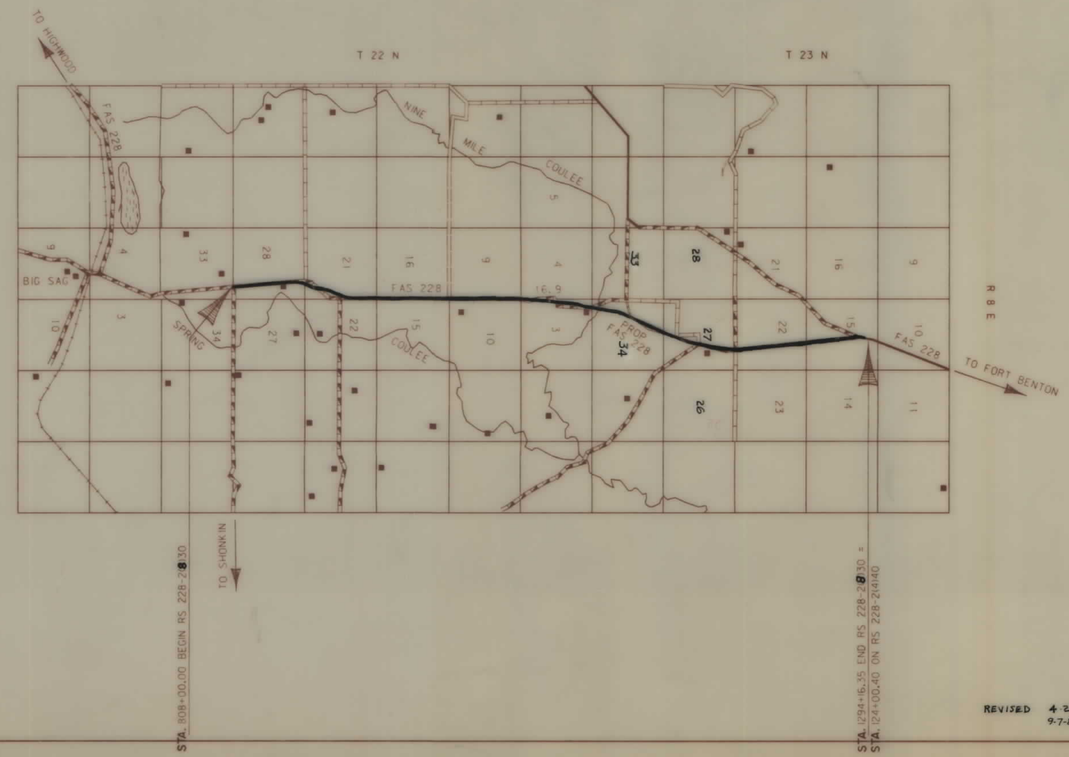

REVISED 4-21-89, 5-12-89, 8-9-89
9-7-89

INDEX

PARCEL NO.	OWNERSHIP	SHEET NO.
1	WHARRAM RANCH CO.	2-3
3	DELETED	
2	HENRY F. & IRENE ZANTO &	
	SARAH M. IRICH	3-5
4	MOUNTAIN VIEW FARMS	4-5
5	JOHNSTONE PARTNERSHIP	5
6	ZANTO RANCH, INC.	5-6
7	SPRING COULEE RANCH, INC.	5-8
8	FLYING B. INC.	7-11
9	JOSEPH S. SMITH	8-9
10	DELETED	
11	HANFORD FARMS	11-13
12	HILDEBRAND FARM LIMITED	
	PARTNERSHIP	13-14
13	KNUDSON TRUST AGREEMENT	14
14	BRAWLETTE LAND & CATTLE	
	COMPANY	14-15
15	HANFORD FARMS	15
16	R. B. & ERMA G. MURRAY	15-16
17	CLAUDE L. HANKINS	
	C/D BIRKELAND & SON, INC.	16-18
18	KATHLEEN D. & AUGUST J.	
	BATEMAN	18
19	ALBERTA C. KAMSACK	2A

STATE OF MONTANA
DEPARTMENT OF HIGHWAYS

APPROVED March 8 1989

DIRECTOR OF HIGHWAYS
BY Stephen C. Kologi
CHIEF
PRECONSTRUCTION BUREAU

MONTANA STEPHEN C. KOLOGI 1241E REGISTERED PROFESSIONAL ENGINEER

U.S. DEPARTMENT OF TRANSPORTATION
FEDERAL HIGHWAY ADMINISTRATION

APPROVED : F.H.W.A.

DIVISION ADMINISTRATOR — DATE 4-11-89

STATE	PROJECT NUMBER	SHEET NO.	TOTAL SHEETS
MONTANA	RS 228-2 (8) 30	2	18

5 MI. SOUTH OF FORT BENTON - SOUTH

OWNERSHIP

PARCEL	NAME	ADDRESS	TOTAL AREA	GROSS R/W AREA	EX. EASE AREA	AREA TO BE ACQUIRED	REMAINDER LEFT	REMAINDER RIGHT	CONST. PERM. AREA	EASE AREA
1	WHARRAM RANCH CO.			SEE	SHEET	NO. 3				

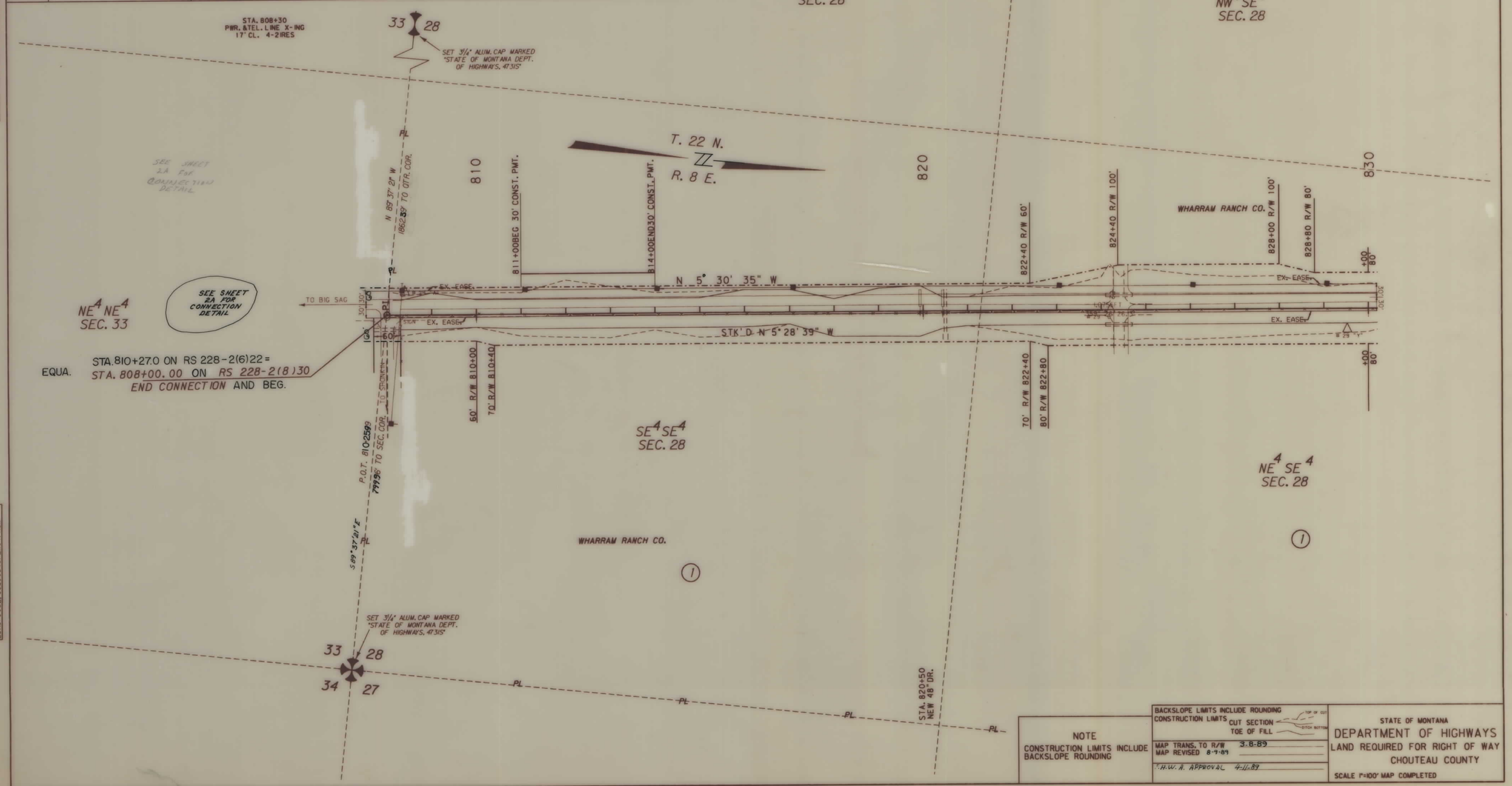

NOTE
CONSTRUCTION LIMITS INCLUDE BACKSLOPE ROUNDING

BACKSLOPE LIMITS INCLUDE ROUNDING
CONSTRUCTION LIMITS CUT SECTION TOP OF CUT DITCH BOTTOM
TOE OF FILL

MAP TRANS. TO R/W 3-8-89
MAP REVISED 8-9-89

F.H.W.A. APPROVAL 4-11-89

STATE OF MONTANA
DEPARTMENT OF HIGHWAYS
LAND REQUIRED FOR RIGHT OF WAY
CHOUTEAU COUNTY
SCALE 1"=100' MAP COMPLETED

ZGAO: [32, 610540FBN01. ROW

MONTANA CADD ARCHIVED DRAWN FILENAME: 0240FBN01.ROW

MONTANA CADD 08-FEB-1989 05:53 RDROW ZGAO:[032, 006]10540FBN01. ROW

STATE	PROJECT NUMBER	SHEET NO.	TOTAL SHEETS
MONTANA	RS 228-2(8)30	2A	18

5 MI. SOUTH OF FORT BENTON - SOUTH

OWNERSHIP

PARCEL	NAME	ADDRESS	TOTAL AREA	GROSS R/W AREA	EX. EASE AREA	AREA TO BE ACQUIRED	REMAINDER LEFT	REMAINDER RIGHT	CONST. PERM. AREA	EASE AREA
19	ALBERTA C. KAMSACK			2.76AC	1.41AC	1.35AC				

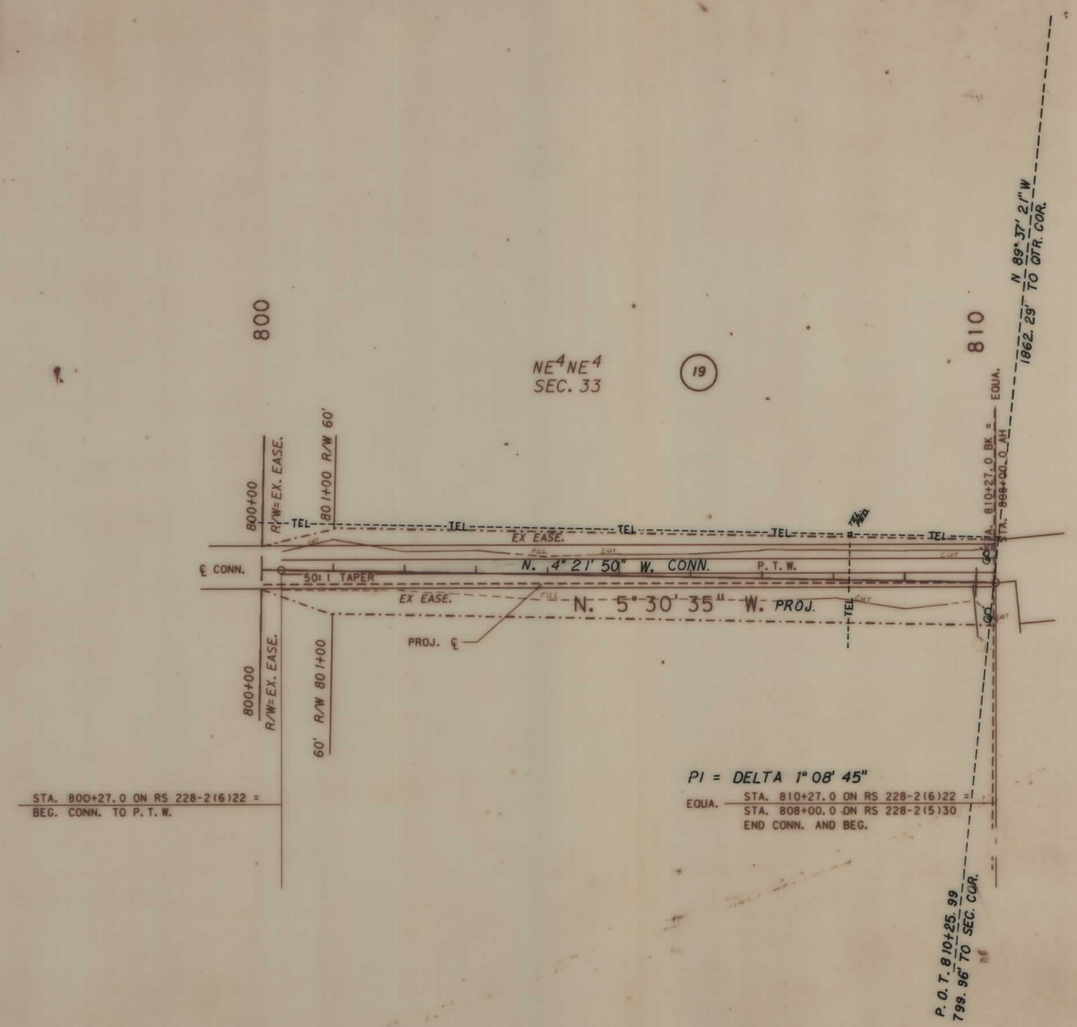

BACKSLOPE LIMITS INCLUDE ROUNDING
CONSTRUCTION LIMITS
CUT SECTION — TOP OF CUT
TOE OF FILL — DITCH BOTTOM

MAP TRANS. TO R/W 8-9-89
MAP REVISED 9-7-89

STATE OF MONTANA
DEPARTMENT OF HIGHWAYS
LAND REQUIRED FOR RIGHT OF WAY
CHOUTEAU COUNTY
SCALE 1"=100' MAP COMPLETED

ZGAO=[32.61]0540FBN16.ROW

MONTANA CADD
ARCHIVED
DRAWN
FILENAME

01-AUG-1989
16:10
ROWCNV
260=[032.006]0540FBN16.ROW

3	6	
2	5	8
1	4	7

STATE	PROJECT NUMBER	SHEET NO.	TOTAL SHEETS
MONTANA	RS 228-2 (8) 30	3	18

5 MI. SOUTH OF FORT BENTON - SOUTH

OWNERSHIP

PARCEL	NAME	ADDRESS	TOTAL AREA	GROSS R/W AREA	EX. EASE AREA	AREA TO BE ACQUIRED	REMAINDER LEFT	REMAINDER RIGHT	CONST. PERM. AREA	EASE AREA
1	WHARRAM RANCH CO.			8.91 AC.	3.72 AC.	5.19 AC.			0.21 AC.	
2	HENRY F. & IRENE ZANTO			SEE	SHEET	NO. 5				

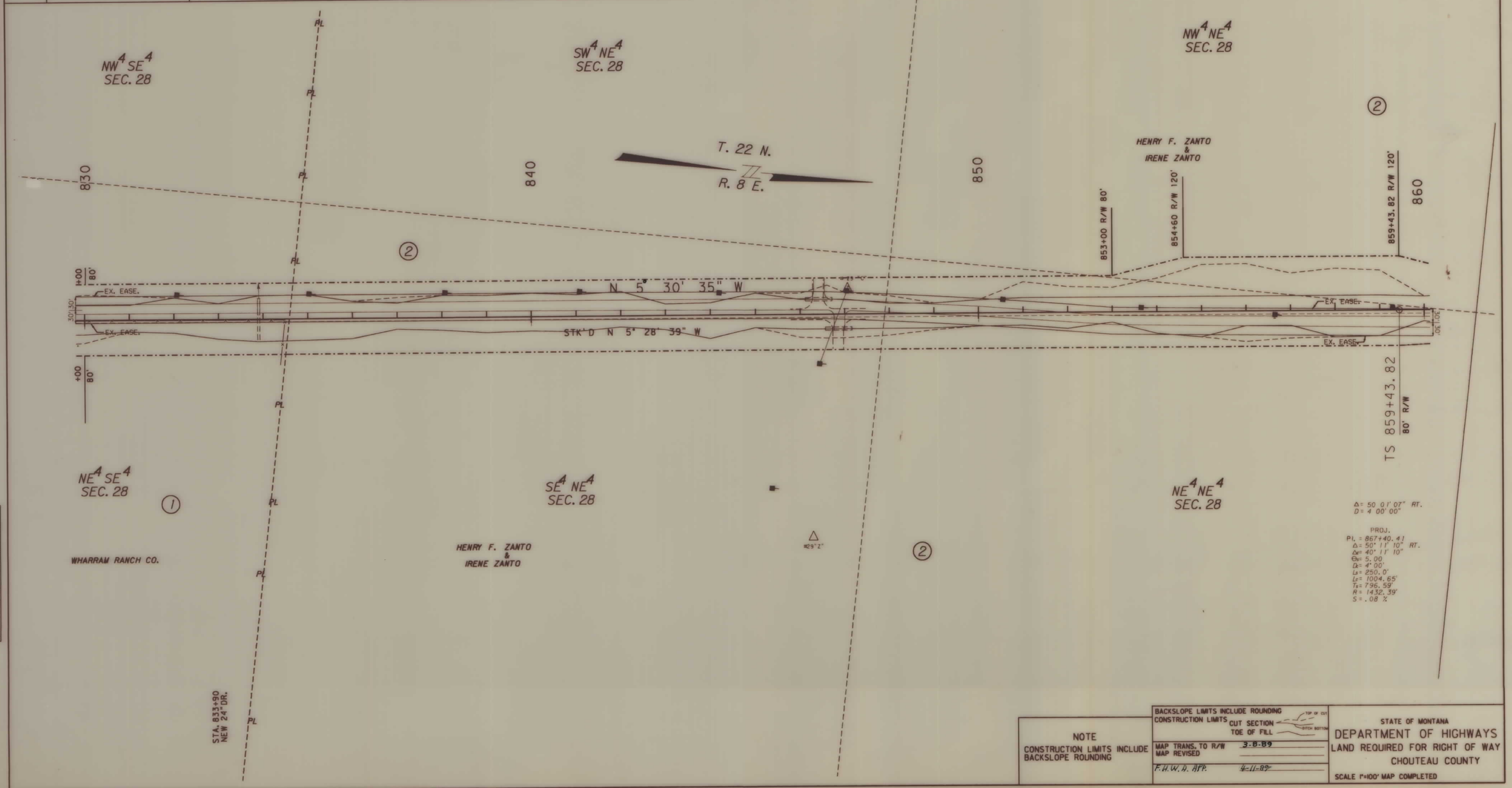

NOTE
CONSTRUCTION LIMITS INCLUDE BACKSLOPE ROUNDING

BACKSLOPE LIMITS INCLUDE ROUNDING
CONSTRUCTION LIMITS CUT SECTION
TOE OF FILL

MAP TRANS. TO R/W 3-8-89
MAP REVISED

F.H.W.A. APP. 4-11-89

STATE OF MONTANA
DEPARTMENT OF HIGHWAYS
LAND REQUIRED FOR RIGHT OF WAY
CHOUTEAU COUNTY
SCALE 1"=100' MAP COMPLETED

ZGAO: [32, 6]0540FBN01. ROW

MONTANA CADD ARCHIVED DRAWN FILENAME: 06540FBN01.ROW

MONTANA CADD 08-FEB-1989 05:53 RDROW ZGAO:[032, 006]0540FBN01. ROW

STATE	PROJECT NUMBER	SHEET NO.	TOTAL SHEETS
MONTANA	RS 228 2 (8) 30	4	18

5 MI. SOUTH OF FORT BENTON - SOUTH

OWNERSHIP

PARCEL	NAME	ADDRESS	TOTAL AREA	GROSS R/W AREA	EX. EASE AREA	AREA TO BE ACQUIRED	REMAINDER LEFT	REMAINDER RIGHT	CONST. PERM. AREA	EASE AREA
3	DELETED									
2	HENRY F. & IRENE ZANTO &			SEE	SHEET	NO. 5				
	SARAH M. IRICH									
4	MOUNTAIN VIEW FARMS			SEE	SHEET	NO. 5				

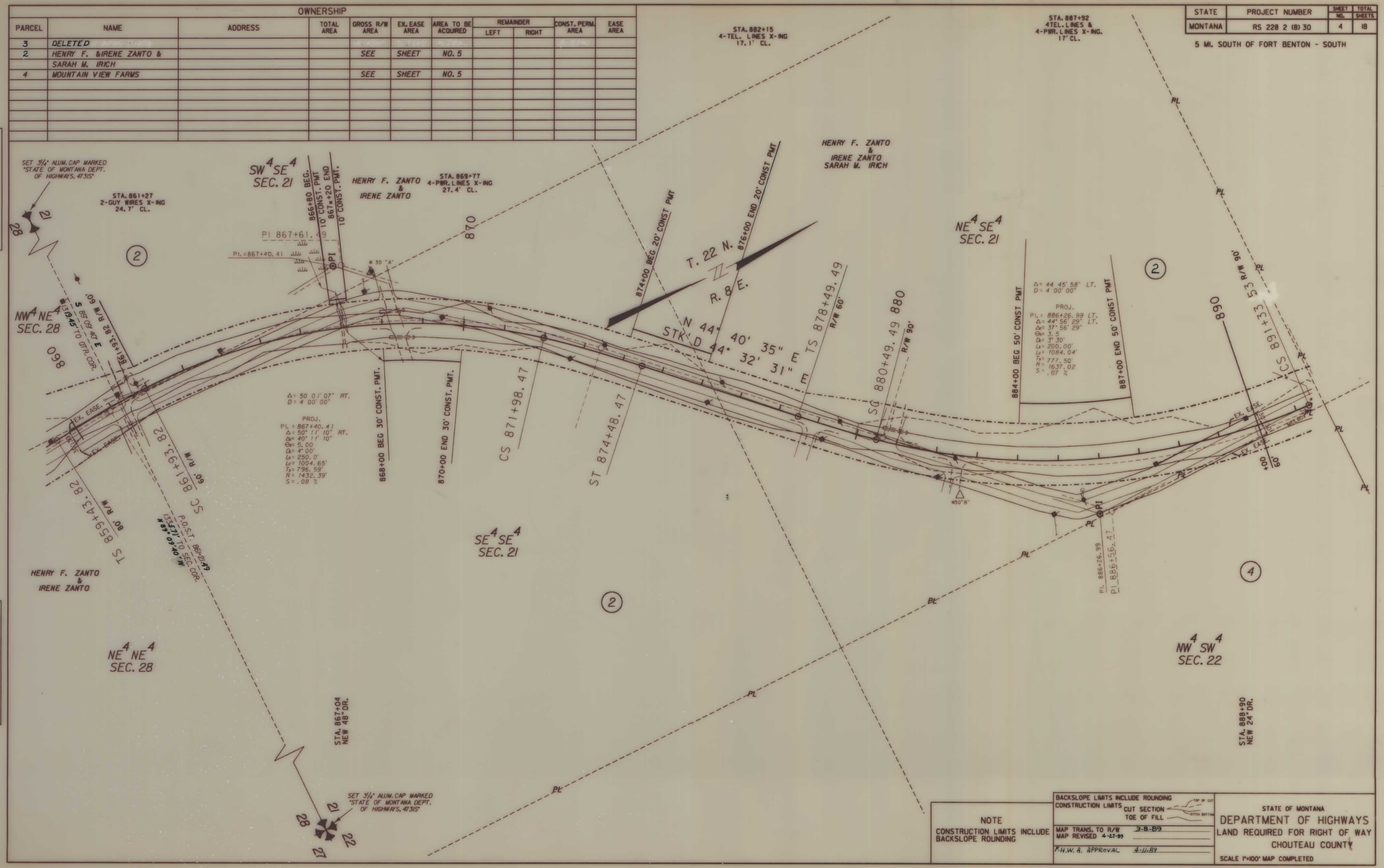

NOTE
CONSTRUCTION LIMITS INCLUDE BACKSLOPE ROUNDING

BACKSLOPE LIMITS INCLUDE ROUNDING
CONSTRUCTION LIMITS
CUT SECTION — TOP OF CUT, DITCH BOTTOM
TOE OF FILL

MAP TRANS. TO R/W 3-8-89
MAP REVISED 4-27-89

F.H.W.A. APPROVAL 4-11-89

STATE OF MONTANA
DEPARTMENT OF HIGHWAYS
LAND REQUIRED FOR RIGHT OF WAY
CHOUTEAU COUNTY
SCALE 1"=100' MAP COMPLETED

ZGAO: [32, 6]0540FBN01. ROW

STATE	PROJECT NUMBER	SHEET NO.	TOTAL SHEETS
MONTANA	RS 228-2 (8) 30	5	18

5 MI. SOUTH OF FORT BENTON - SOUTH

OWNERSHIP

PARCEL	NAME	ADDRESS	TOTAL AREA	GROSS R/W AREA	EX. EASE AREA	AREA TO BE ACQUIRED	REMAINDER LEFT	REMAINDER RIGHT	CONST. PERM. AREA	EASE AREA
2	HEBRY F. & IRENE ZANTO									
	& SARAH M. IRICH			19.30AC	7.20AC	12.10AC			0.55AC	
4	MOUNTAIN VIEW FARMS			0.23AC	0.02AC	0.21AC				
5	JOHNSTONE PARTNERSHIP			4.99AC	3.71AC	1.28AC			1.70AC	
6	ZANTO RANCH, INC.			SEE	SHEET	NO. 6				
7	SPRING COULEE RANCH, INC.			SEE	SHEET	NO. 8				

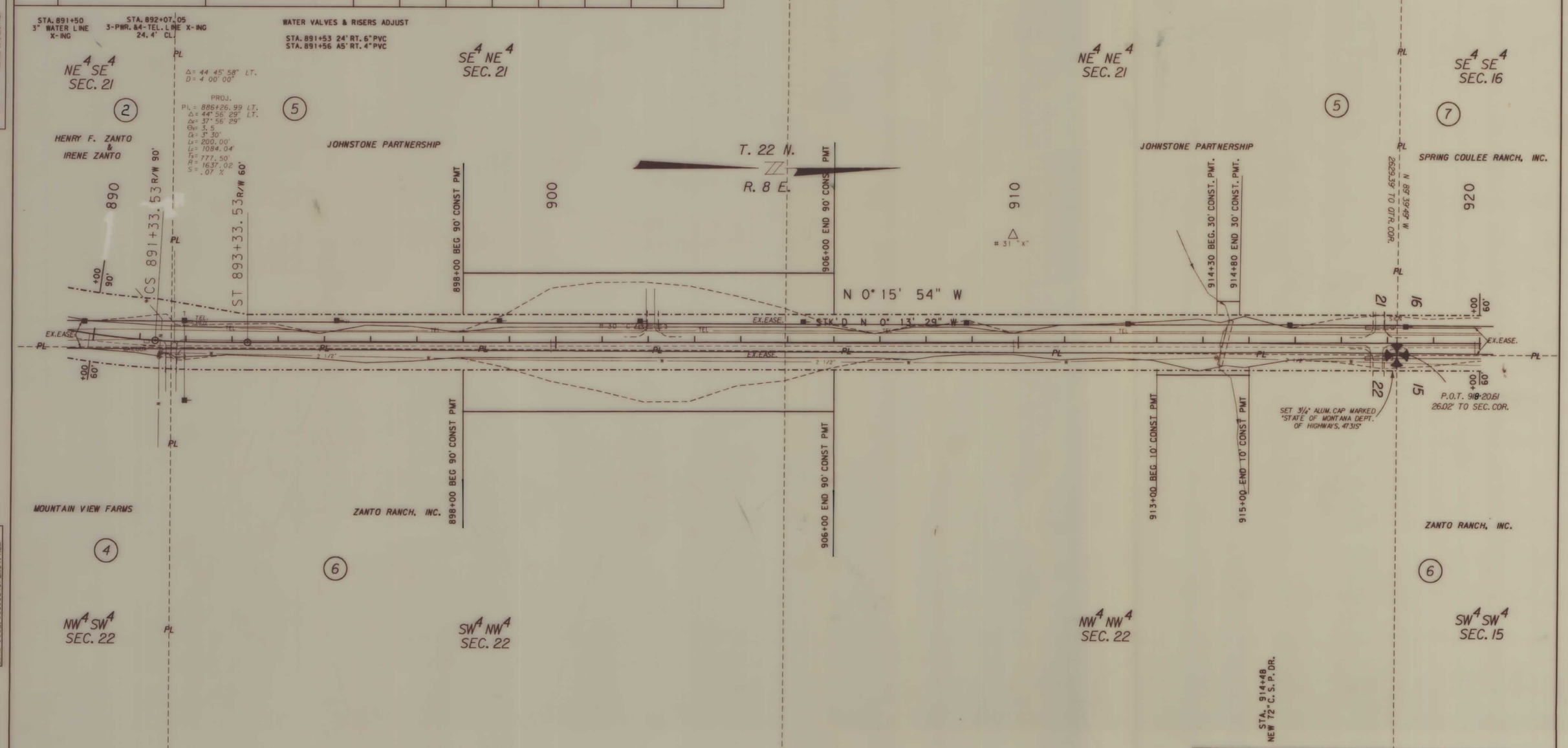

NOTE
CONSTRUCTION LIMITS INCLUDE BACKSLOPE ROUNDING

BACKSLOPE LIMITS INCLUDE ROUNDING
CONSTRUCTION LIMITS CUT SECTION — TOP OF CUT
TOE OF FILL — DITCH BOTTOM

MAP TRANS. TO R/W 3-8-89
MAP REVISED 4-27-89

F.H.W.A. APP. 4-11-89

STATE OF MONTANA
DEPARTMENT OF HIGHWAYS
LAND REQUIRED FOR RIGHT OF WAY
CHOUTEAU COUNTY
SCALE 1"=100' MAP COMPLETED

MONTANA CADD — ARCHIVED / DRAWN / FILENAME: DEASFBNO1.ROW

MONTANA CADD — 08-FEB-1989 06:07 RDROW ZGA0:[032.006]0540FBNO1.ROW

ZGA0:[32.6]0540FBNO1.ROW

STATE	PROJECT NUMBER	SHEET NO.	TOTAL SHEETS
MONTANA	RS 228-2 (8) 30	6	18

5 MI. SOUTH OF FORT BENTON - SOUTH

OWNERSHIP

PARCEL	NAME	ADDRESS	TOTAL AREA	GROSS R/W AREA	EX. EASE AREA	AREA TO BE ACQUIRED	REMAINDER LEFT	REMAINDER RIGHT	CONST. PERM. AREA	EASE AREA
6	ZANTO RANCH, INC.			4.68AC	0	4.68AC			1.70AC	
7	SPRING COULEE RANCH, INC.			SEE	SHEET	NO. 8				

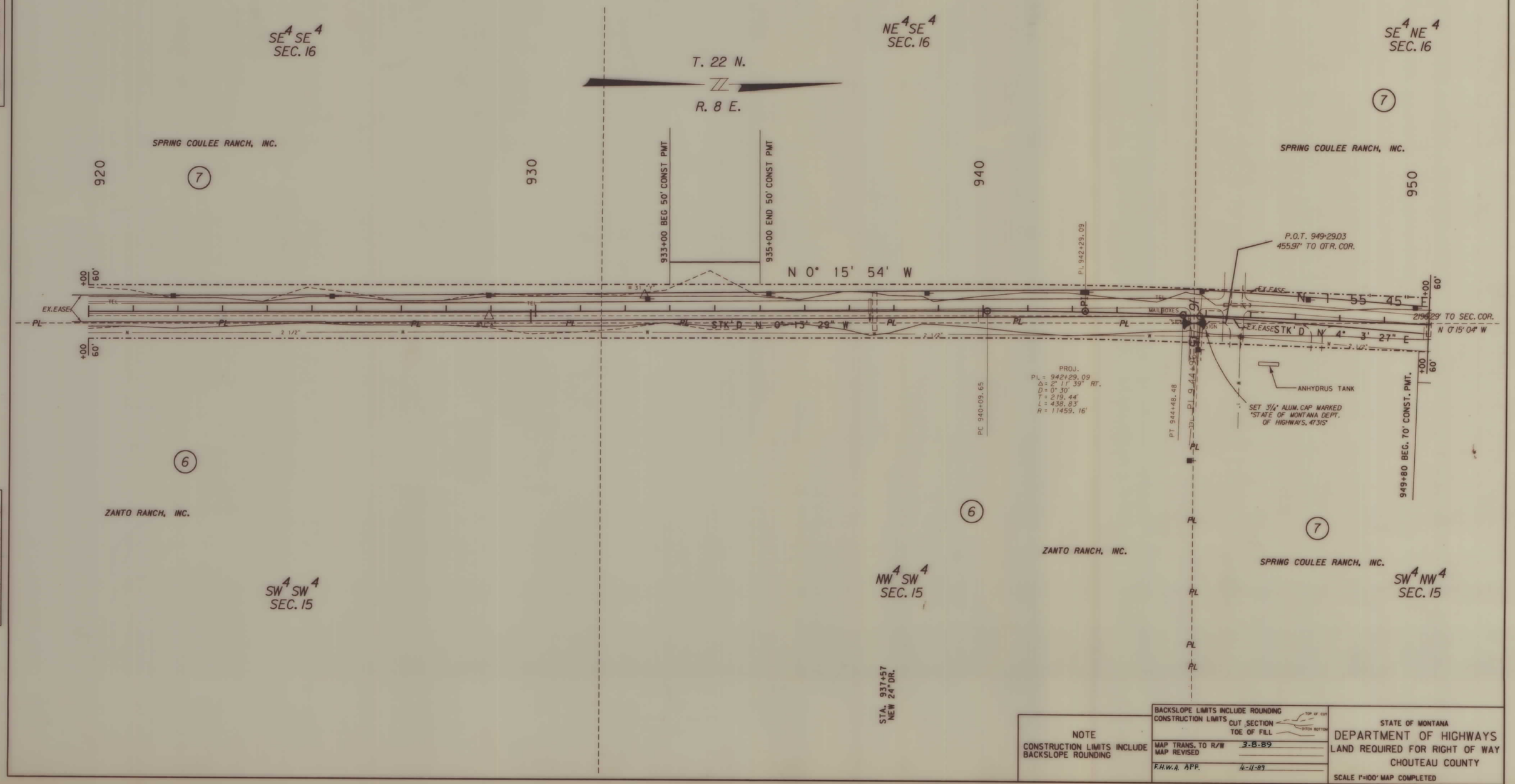

NOTE

CONSTRUCTION LIMITS INCLUDE BACKSLOPE ROUNDING

BACKSLOPE LIMITS INCLUDE ROUNDING
CONSTRUCTION LIMITS
CUT SECTION
TOE OF FILL

MAP TRANS. TO R/W 3-8-89
MAP REVISED

F.H.W.A. APP. 4-11-89

STATE OF MONTANA
DEPARTMENT OF HIGHWAYS
LAND REQUIRED FOR RIGHT OF WAY
CHOUTEAU COUNTY
SCALE 1"=100' MAP COMPLETED

MONTANA CADD ARCHIVED DRAWN FILENAME 06-07-1989 ZGA01:[032.006]10540FBN01.ROW

MONTANA CADD 08-FEB-1989 06:07 RDROW ZGA01:[032.006]10540FBN01.ROW

ZGA0:[32.610540FBN01.ROW

STATE	PROJECT NUMBER	SHEET NO.	TOTAL SHEETS
MONTANA	RS 228-2 (8) 30	7	18

5 MI. SOUTH OF FORT BENTON - SOUTH

OWNERSHIP

PARCEL	NAME	ADDRESS	TOTAL AREA	GROSS R/W AREA	EX. EASE AREA	AREA TO BE ACQUIRED	REMAINDER LEFT	REMAINDER RIGHT	CONST. PERM. AREA	EASE AREA
7	SPRING COULEE RANCH, INC.			SEE	SHEET	NO. 8				
8	FLYING B. INC.			SEE	SHEET	NO. 11				

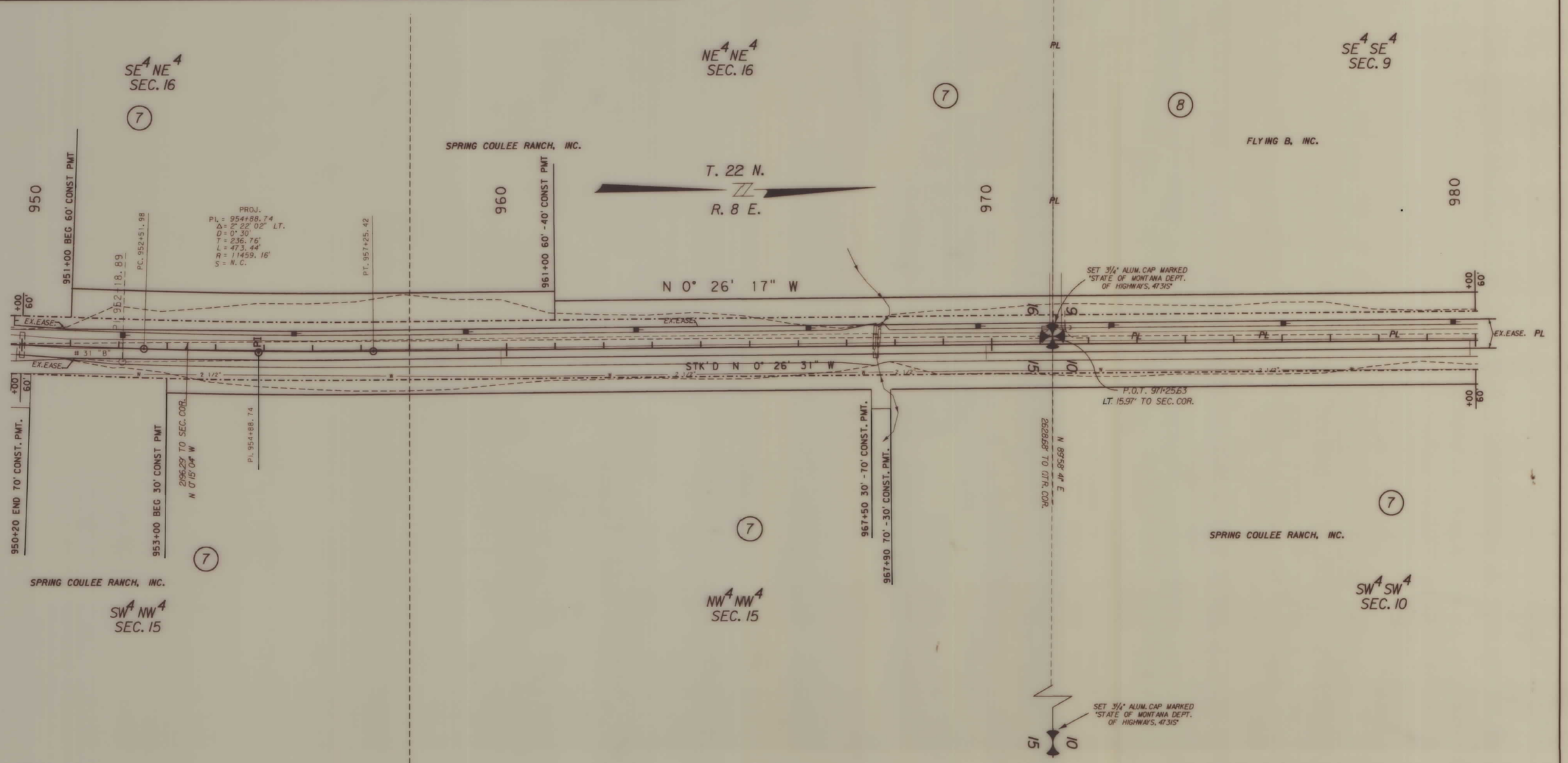

NOTE

CONSTRUCTION LIMITS INCLUDE BACKSLOPE ROUNDING

BACKSLOPE LIMITS INCLUDE ROUNDING
CONSTRUCTION LIMITS — CUT SECTION — TOP OF CUT, DITCH BOTTOM; TOE OF FILL

MAP TRANS. TO R/W 3-8-89
MAP REVISED

F.H.W.A. APP. 4-11-89

STATE OF MONTANA
DEPARTMENT OF HIGHWAYS
LAND REQUIRED FOR RIGHT OF WAY
CHOUTEAU COUNTY

SCALE 1"=100' MAP COMPLETED

ZGAO: [32, 610540FBN01. ROW

MONTANA CADD — ARCHIVED - - DRAWN - - FILENAME: 05-07(RNO1). ROW

MONTANA CADD — 08-FEB-1989 05-07 ROW — ZGAO: [032, 006105 40FBN01. ROW

STATE	PROJECT NUMBER	SHEET NO.	TOTAL SHEETS
MONTANA	RS 228-2 (8) 30	8	18

5 MI. SOUTH OF FORT BENTON - SOUTH

OWNERSHIP

PARCEL	NAME	ADDRESS	TOTAL AREA	GROSS R/W AREA	EX. EASE AREA	AREA TO BE ACQUIRED	REMAINDER LEFT	REMAINDER RIGHT	CONST. PERM. AREA	EASE AREA
7	SPRING COULEE RANCH, INC.			16.83AC	9.11AC	7.72AC			4.98AC	
8	FLYING B. INC.			SEE	SHEET	NO. 11				
9	JOSEPH S. SMITH			SEE	SHEET	NO. 9				

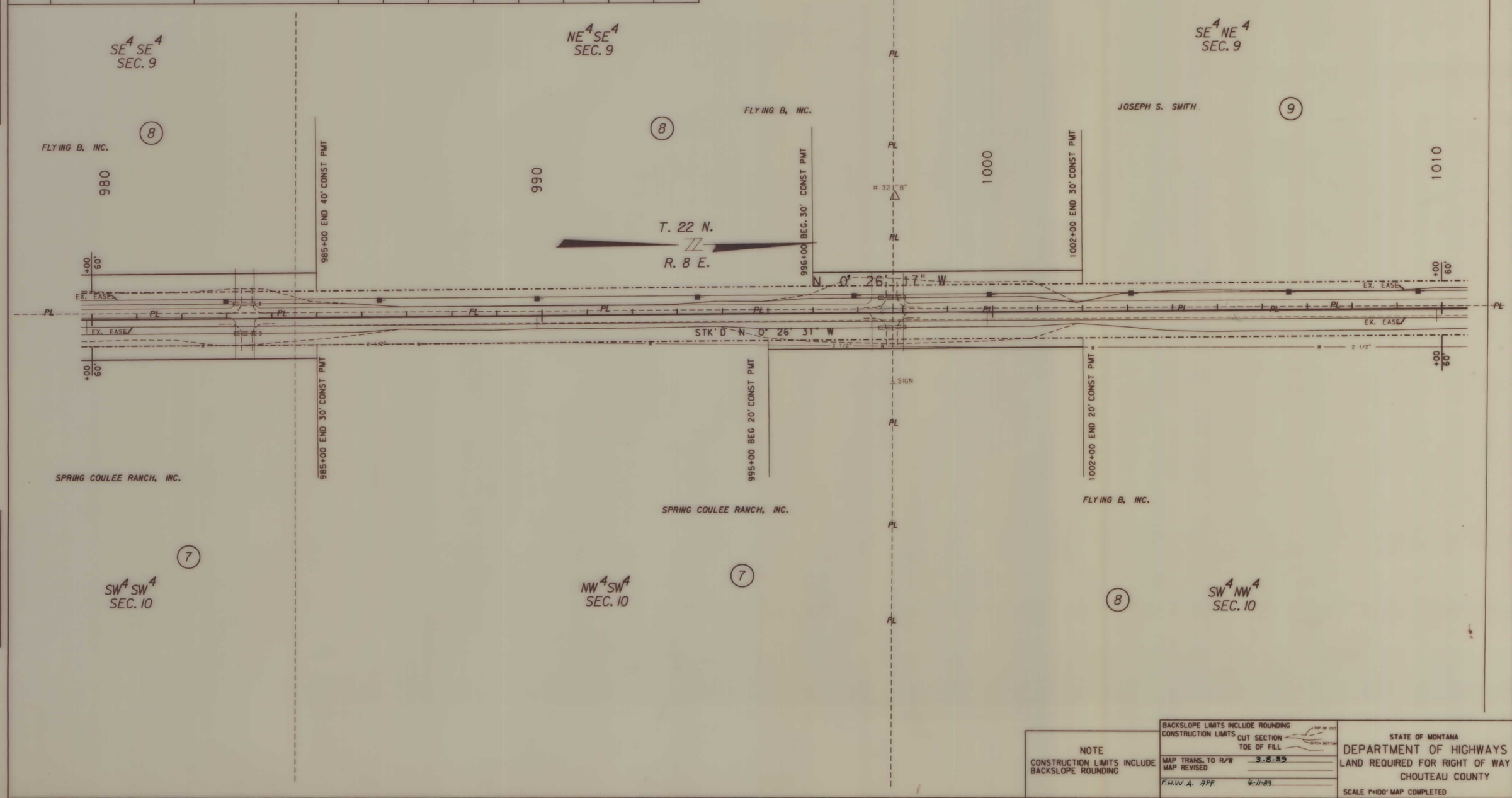

NOTE

CONSTRUCTION LIMITS INCLUDE BACKSLOPE ROUNDING

BACKSLOPE LIMITS INCLUDE ROUNDING
CONSTRUCTION LIMITS CUT SECTION — TOP OF CUT, DITCH BOTTOM
TOE OF FILL

MAP TRANS. TO R/W 3-8-89
MAP REVISED

F.H.W.A. APP. 4-11-89

STATE OF MONTANA
DEPARTMENT OF HIGHWAYS
LAND REQUIRED FOR RIGHT OF WAY
CHOUTEAU COUNTY

SCALE 1"=100' MAP COMPLETED

ZGAO: [32, 6]0540FBN01. ROW

MONTANA CADD ARCHIVED DRAWN FILENAME 0540FBN01. ROW

MONTANA CADD 08-FEB-1989 06:08 RDROW ZGAO: [032, 006]0540FBN01. ROW

STATE	PROJECT NUMBER	SHEET NO.	TOTAL SHEETS
MONTANA	RS 228-2 (8) 30	9	18

5 MI. SOUTH OF FORT BENTON - SOUTH

OWNERSHIP

PARCEL	NAME	ADDRESS	TOTAL AREA	GROSS R/W AREA	EX. EASE AREA	AREA TO BE ACQUIRED	REMAINDER LEFT	REMAINDER RIGHT	CONST. PERM. AREA	EASE AREA
9	JOSEPH S. SMITH			3.39AC	2.01AC	1.38AC			0.79AC	
8	FLYING B. INC.			SEE	SHEET	NO. 11				
10	DELETED									

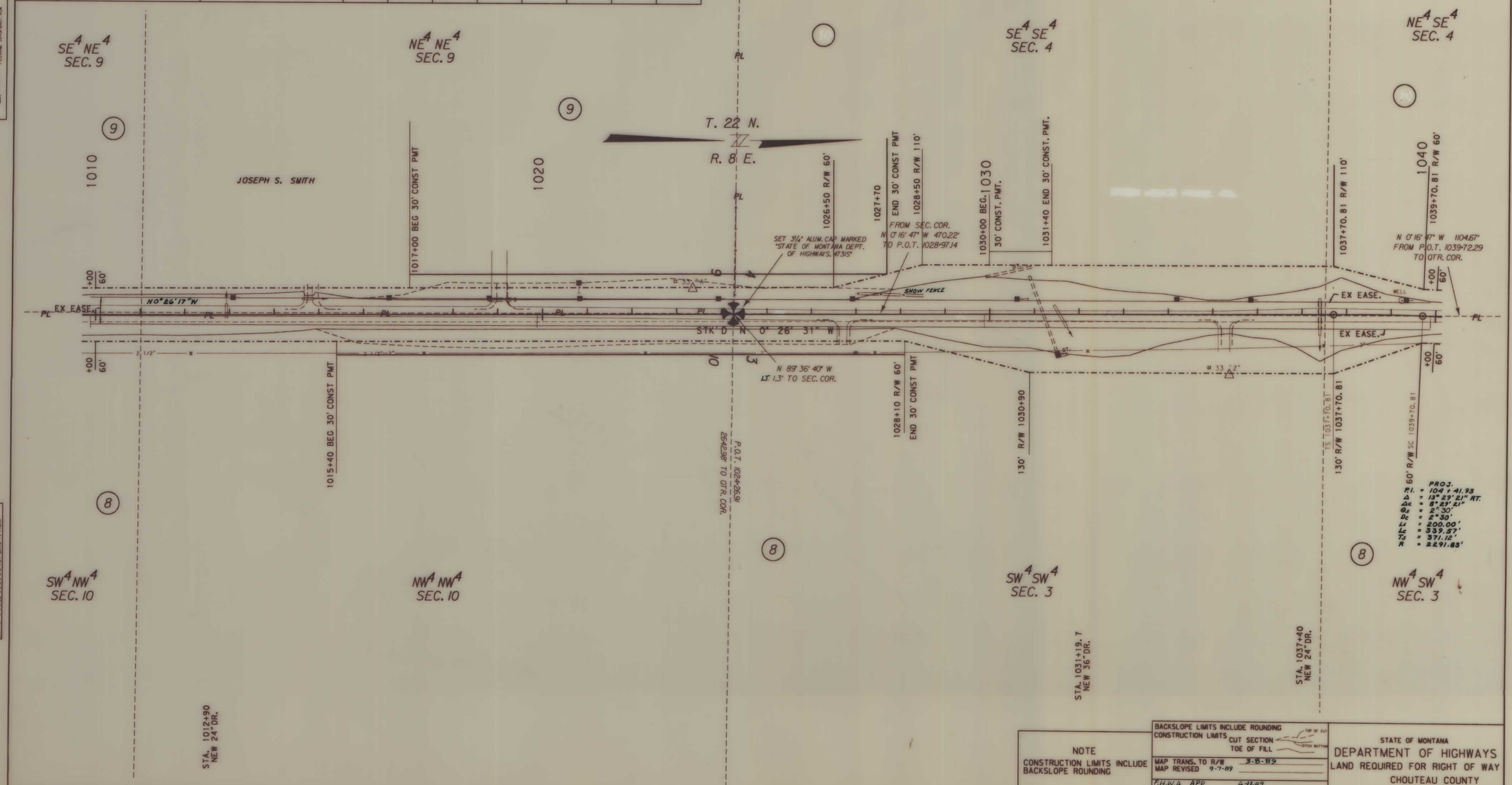

STATE	PROJECT NUMBER	SHEET NO.	TOTAL SHEETS
MONTANA	RS 228-2 (8) 30	10	18

5 MI. SOUTH OF FORT BENTON - SOUTH

OWNERSHIP

PARCEL	NAME	ADDRESS	TOTAL AREA	GROSS R/W AREA	EX. EASE AREA	AREA TO BE ACQUIRED	REMAINDER LEFT	REMAINDER RIGHT	CONST. PERM. AREA	EASE AREA
8	FLYING B. INC.			SEE	SHEET	NO. 11				
10	DELETED									

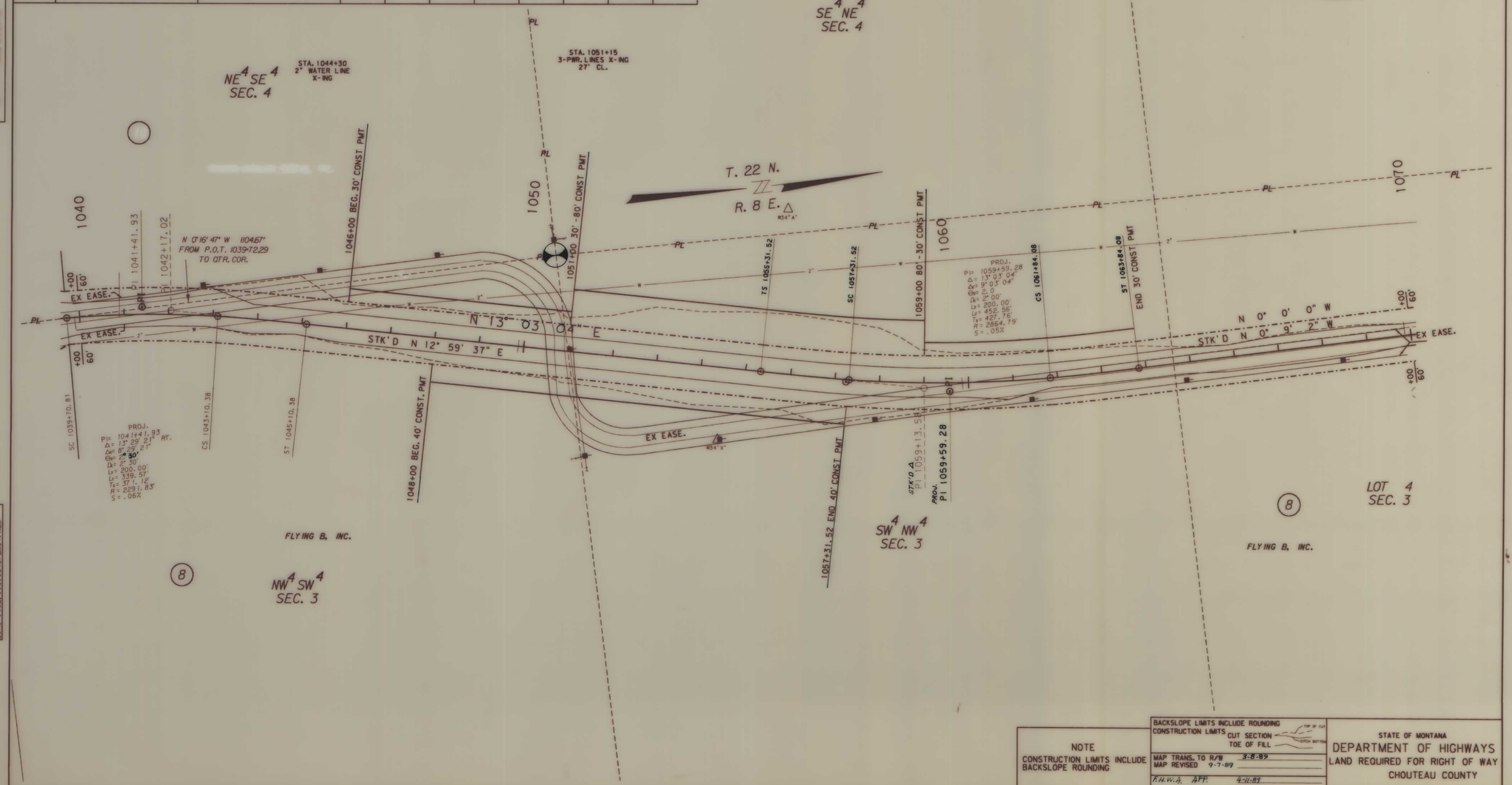

NOTE
CONSTRUCTION LIMITS INCLUDE BACKSLOPE ROUNDING

BACKSLOPE LIMITS INCLUDE ROUNDING
CONSTRUCTION LIMITS
CUT SECTION — TOP OF CUT
TOE OF FILL — DITCH BOTTOM

MAP TRANS. TO R/W 3-8-89
MAP REVISED 9-7-89

F.H.W.A. APP. 4-11-89

STATE OF MONTANA
DEPARTMENT OF HIGHWAYS
LAND REQUIRED FOR RIGHT OF WAY
CHOUTEAU COUNTY
SCALE 1"=100' MAP COMPLETED

MONTANA CADD — ARCHIVED — DRAWN — FILENAME 0540FBN01.ROW

MONTANA CADD — 08-FEB-1989 06:08 RDROW — ZGAO: [032,006]0540FBN01.ROW

ZGAO: [32,6]0540FBN01.ROW

STATE	PROJECT NUMBER	SHEET NO.	TOTAL SHEETS
MONTANA	RS 228-2(8)30	11	18

5 MI. SOUTH OF FORT BENTON - SOUTH

OWNERSHIP

PARCEL	NAME	ADDRESS	TOTAL AREA	GROSS R/W AREA	EX. EASE AREA	AREA TO BE ACQUIRED	REMAINDER LEFT	REMAINDER RIGHT	CONST. PERM. AREA	EASE AREA
8	FLYING B, INC.			31.50AC	10 99	20 51A			5.75AC	0.53AC
11	HANFORD FARMS			SEE	SHEET	NO. 13				

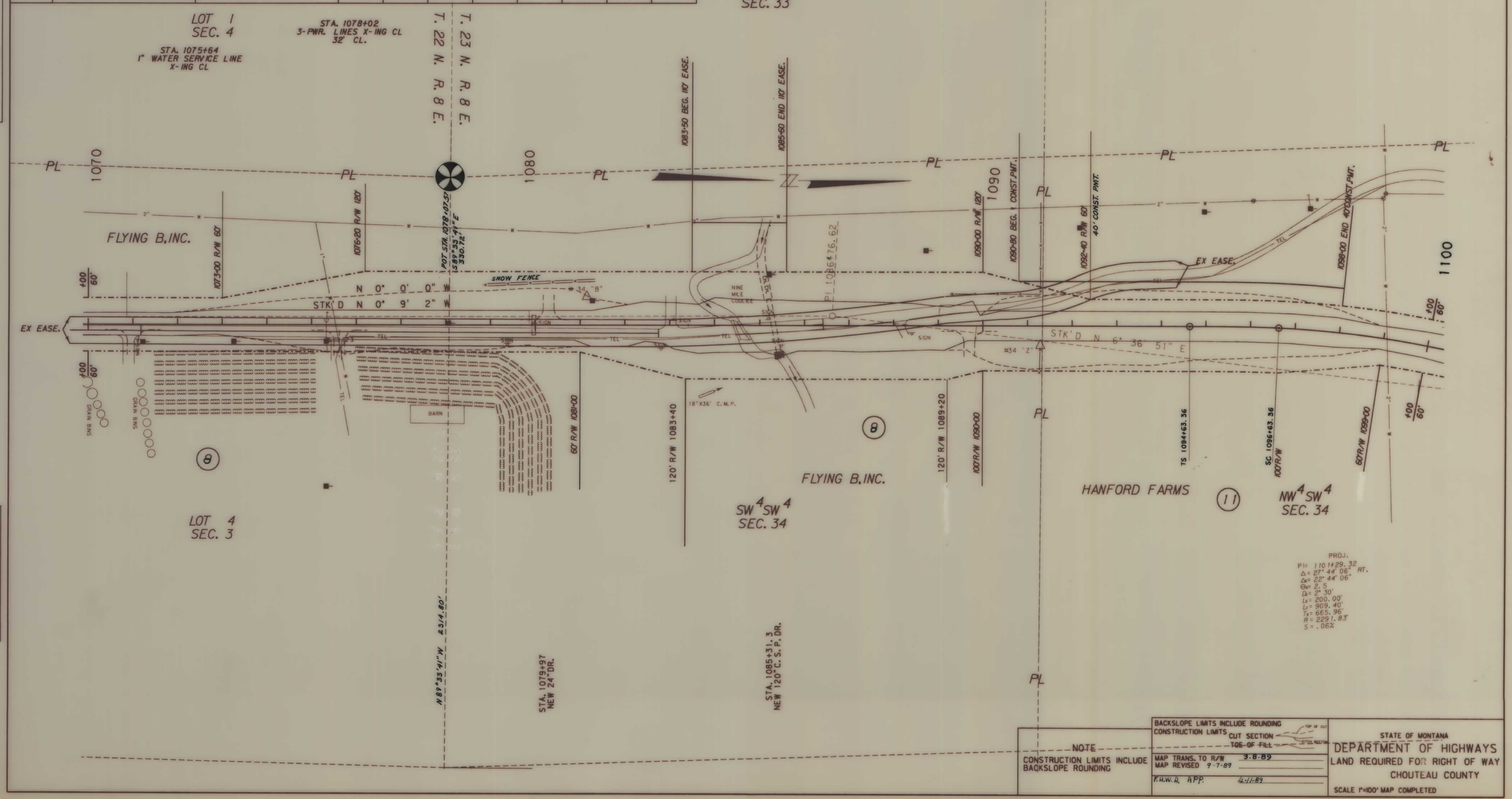

NOTE
CONSTRUCTION LIMITS INCLUDE BACKSLOPE ROUNDING

BACKSLOPE LIMITS INCLUDE ROUNDING
CONSTRUCTION LIMITS
CUT SECTION
TOE OF FILL

MAP TRANS. TO R/W 3-8-89
MAP REVISED 9-7-89

F.H.W.A. APP. 4-11-89

STATE OF MONTANA
DEPARTMENT OF HIGHWAYS
LAND REQUIRED FOR RIGHT OF WAY
CHOUTEAU COUNTY
SCALE 1"=100' MAP COMPLETED

MONTANA CADD
08-FEB-1989
06:10
RDROW
ZGAO:[32,006]0540FBN16.ROW

ZGAO:[32,6]0540FBN16.ROW

STATE	PROJECT NUMBER	SHEET NO.	TOTAL SHEETS
MONTANA	RS 228-2(8)30	12	18

5 MI. SOUTH OF FORT BENTON - SOUTH

OWNERSHIP

PARCEL	NAME	ADDRESS	TOTAL AREA	GROSS R/W AREA	EX. EASE AREA	AREA TO BE ACQUIRED	REMAINDER LEFT	REMAINDER RIGHT	CONST. PERM. AREA	EASE AREA
11	HANFORD FARMS			SEE	SHEET	NO. 13				

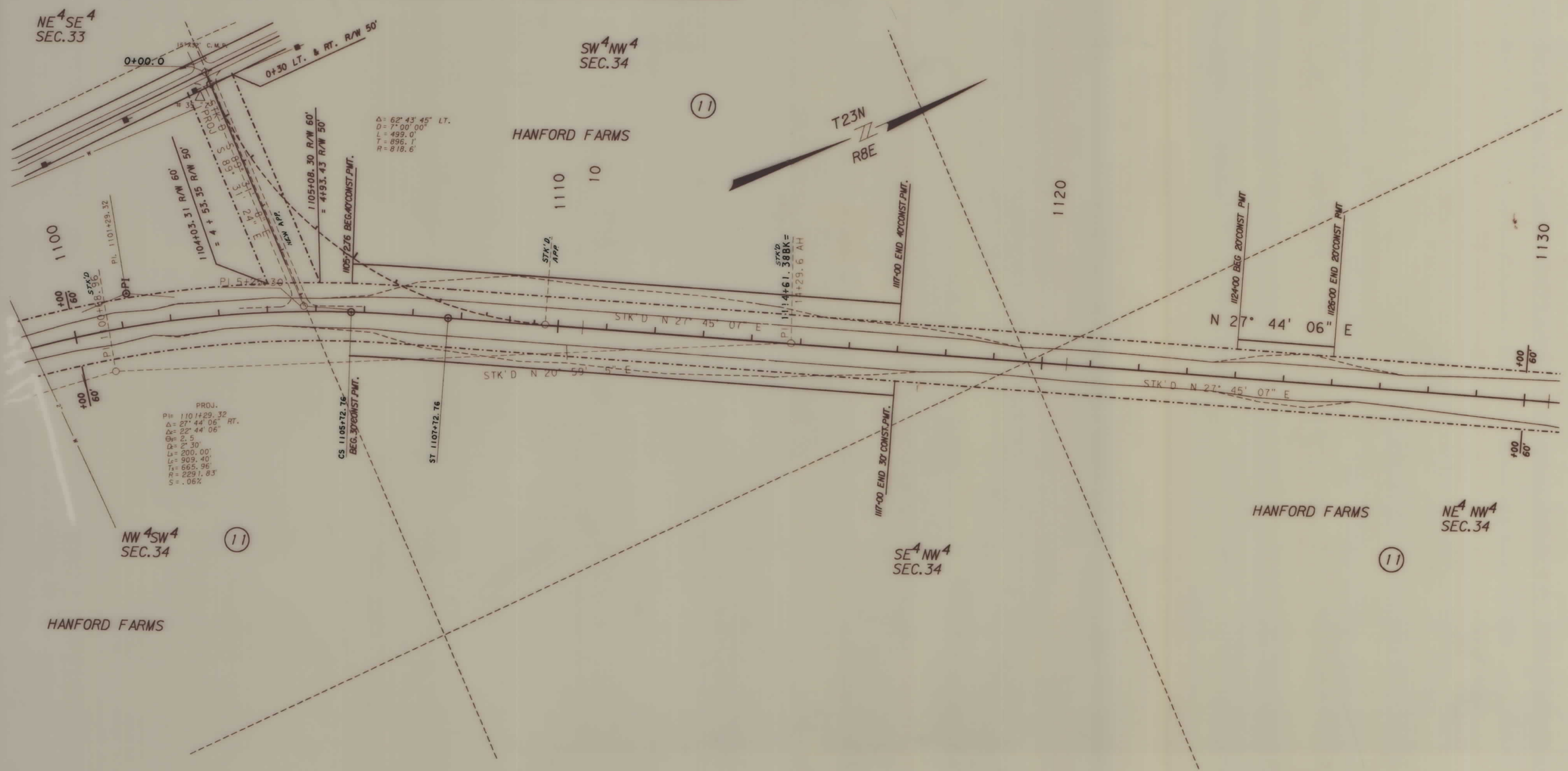

NOTE
CONSTRUCTION LIMITS INCLUDE BACKSLOPE ROUNDING

BACKSLOPE LIMITS INCLUDE ROUNDING
CONSTRUCTION LIMITS
CUT SECTION
TOE OF FILL

MAP TRANS. TO R/W 3-8-89
MAP REVISED
F.H.W.A. APP. 4-11-89

STATE OF MONTANA
DEPARTMENT OF HIGHWAYS
LAND REQUIRED FOR RIGHT OF WAY
CHOUTEAU COUNTY
SCALE 1"=100' MAP COMPLETED

MONTANA CADD ARCHIVED DRAWN FILENAME

MONTANA CADD 06-FEB-1989 06:10 RDROW
Z:\ADT\T032.006\10540\FBW16.ROW

STATE	PROJECT NUMBER	SHEET NO.	TOTAL SHEETS
MONTANA	RS 228-2 (8)30	13	18

5 MI. SOUTH OF FORT BENTON - SOUTH

OWNERSHIP

PARCEL	NAME	ADDRESS	TOTAL AREA	GROSS R/W AREA	EX. EASE AREA	AREA TO BE ACQUIRED	REMAINDER LEFT	REMAINDER RIGHT	CONST. PERM. AREA	EASE AREA
11	HANFORD FARMS			17.98 AC	0.08 AC	17.90 AC			5.55 AC	
12	HILDEBRAND FARM LIMITED	PARTNERSHIP		SEE	SHEET	NO. 14				

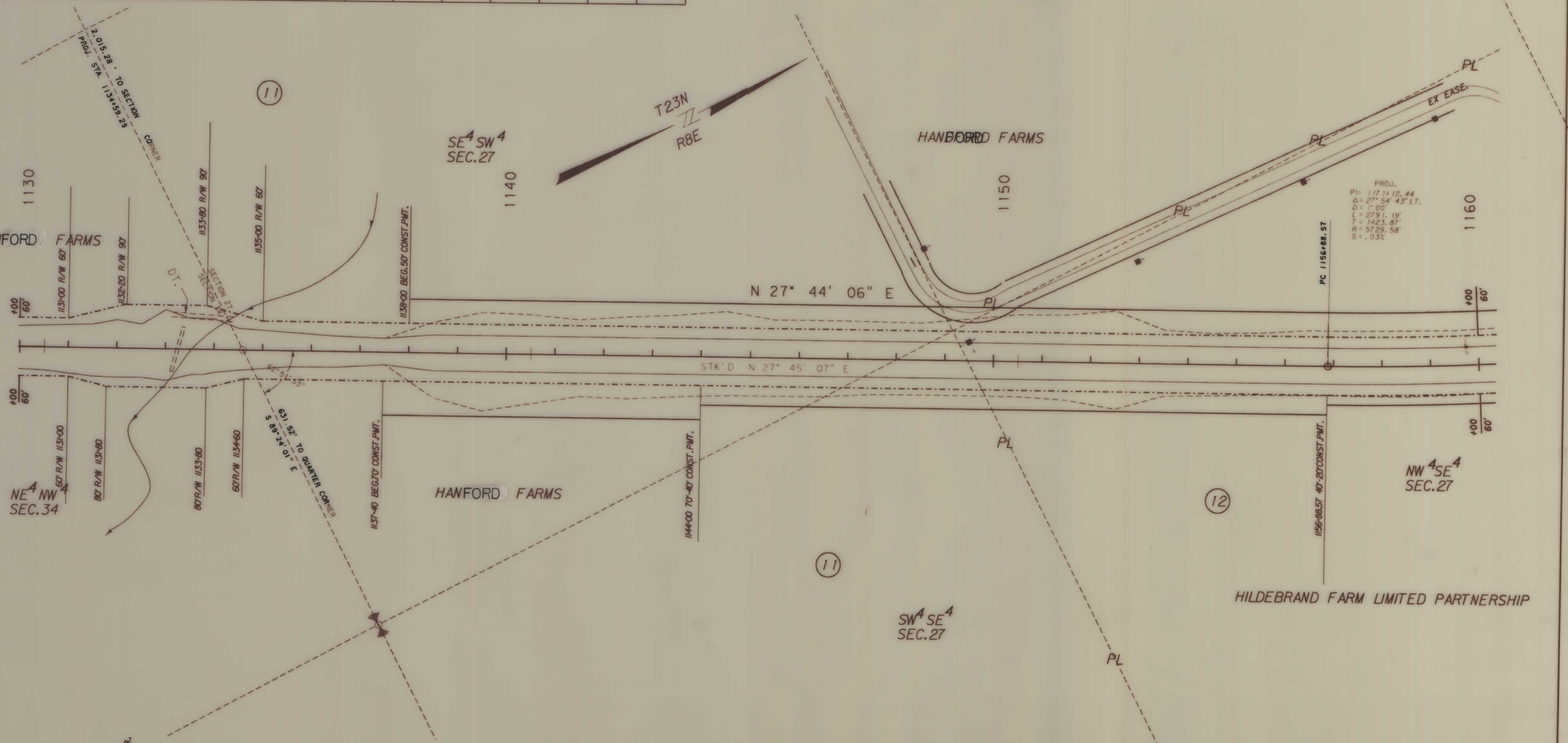

NOTE
CONSTRUCTION LIMITS INCLUDE BACKSLOPE ROUNDING

BACKSLOPE LIMITS INCLUDE ROUNDING
CONSTRUCTION LIMITS CUT SECTION — TOP OF CUT, DITCH BOTTOM
TOE OF FILL

MAP TRANS. TO R/W 3-8-89
MAP REVISED

F.H.W.A. APP. 4-11-89

STATE OF MONTANA
DEPARTMENT OF HIGHWAYS
LAND REQUIRED FOR RIGHT OF WAY
CHOUTEAU COUNTY
SCALE 1" = 100' MAP COMPLETED

MONTANA CADD
08-FEB-1989 08:10 RDROW
Z:\ADT\032.006\10540\FBN16.RDW

STATE	PROJECT NUMBER	SHEET NO.	TOTAL SHEETS
MONTANA	RS 228-2(8)30	14	18

5 MI. SOUTH OF FORT BENTON - SOUTH

OWNERSHIP

PARCEL	NAME	ADDRESS	TOTAL AREA	GROSS R/W AREA	EX. EASE AREA	AREA TO BE ACQUIRED	REMAINDER LEFT	REMAINDER RIGHT	CONST. PERM. AREA	EASE AREA
12	HILDEBRAND FARM LIMITED P	ARTNERSHIP		3.76AC	0.09AC	3.67AC			2.37AC	
13	KNUDSON TRUST AGREEMENT			0.26AC	0.20AC	0.06AC			0.15AC	
14	BRAMLETTE LAND & CATTLE C			SEE	SHEET	NO. 15				

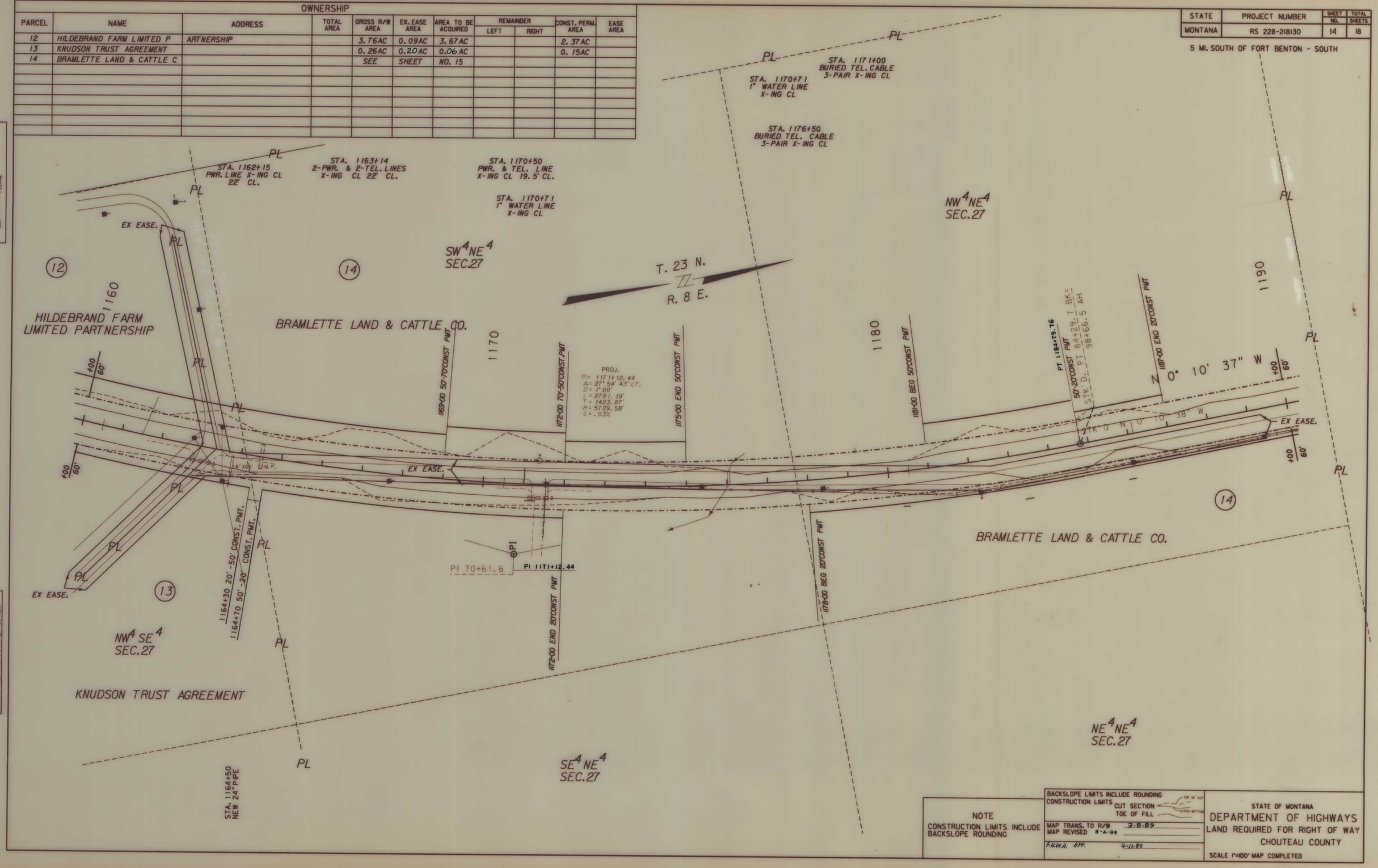

NOTE

CONSTRUCTION LIMITS INCLUDE BACKSLOPE ROUNDING

BACKSLOPE LIMITS INCLUDE ROUNDING
CONSTRUCTION LIMITS
CUT SECTION — TOP OF CUT
TOE OF FILL — DITCH BOTTOM

MAP TRANS. TO R/W 2-8-89
MAP REVISED 8-4-89

F.H.W.A. APP. 4-11-89

STATE OF MONTANA
DEPARTMENT OF HIGHWAYS
LAND REQUIRED FOR RIGHT OF WAY
CHOUTEAU COUNTY

SCALE 1"=100' MAP COMPLETED

MONTANA CADD — ARCHIVED — DRAWN — F.L.DUNE

MONTANA CADD — 08-FEB-1989 06:10 RDROW — ZGAO:[032,006]0540FBN16.ROW

ZGAO:[32,6]0540FBN16.ROW

STATE	PROJECT NUMBER	SHEET NO.	TOTAL SHEETS
MONTANA	RS 228-2(8)30	15	18

5 MI. SOUTH OF FORT BENTON - SOUTH

OWNERSHIP

PARCEL	NAME	ADDRESS	TOTAL AREA	GROSS R/W AREA	EX. EASE AREA	AREA TO BE ACQUIRED	REMAINDER LEFT	REMAINDER RIGHT	CONST. PERM. AREA	EASE AREA
14	BRAMLETTE LAND & CATTLE	COMPANY		7.40AC	3.45AC	3.95AC			2.88AC	
15	HANFORD FARMW			7.31AC	3.03AC	4.28AC			4.24AC	
16	R. B. & ERMA G. MURRAY			SEE	SHEET	NO. 16				

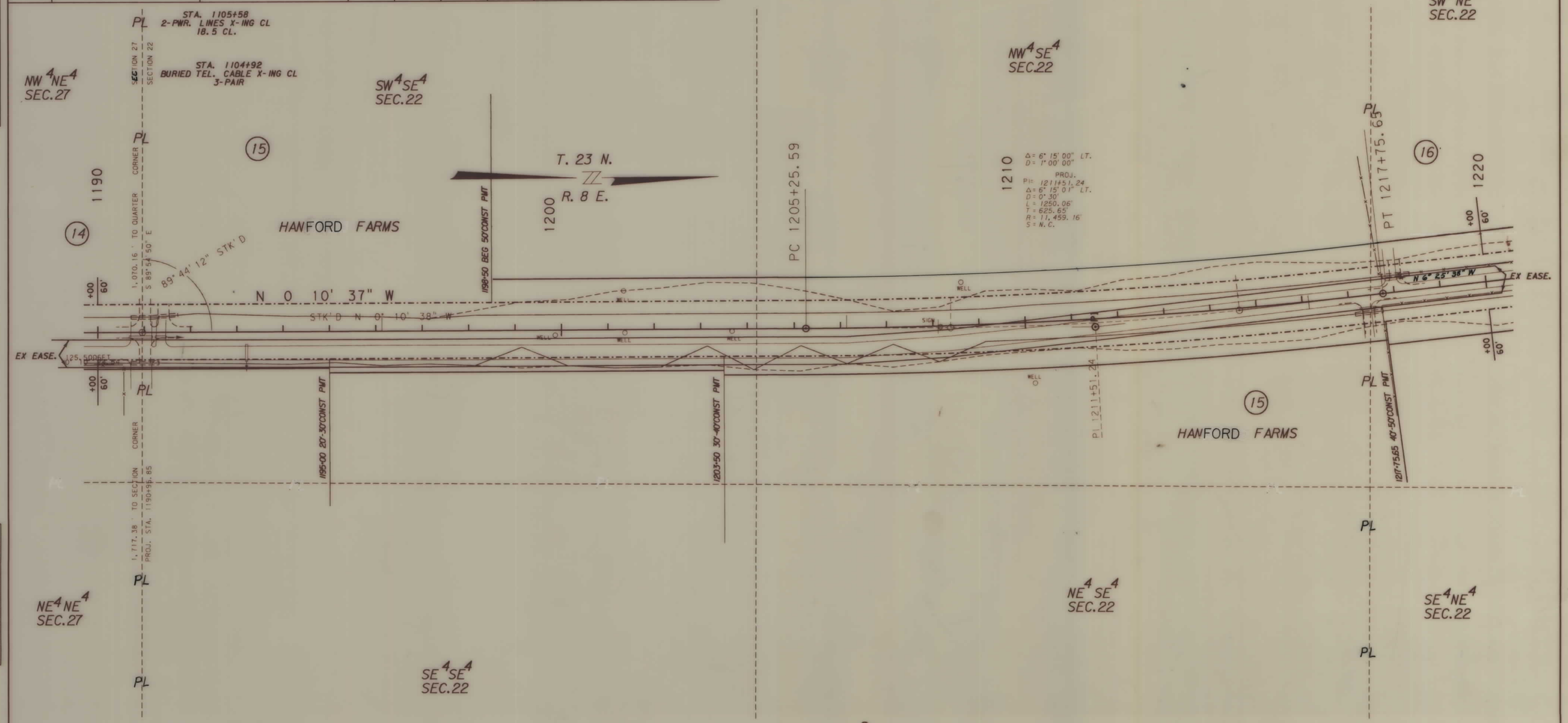

NOTE
CONSTRUCTION LIMITS INCLUDE BACKSLOPE ROUNDING

BACKSLOPE LIMITS INCLUDE ROUNDING
CONSTRUCTION LIMITS
CUT SECTION — TOP OF CUT, DITCH BOTTOM
TOE OF FILL

MAP TRANS. TO R/W 3-8-89
MAP REVISED
F.H.W.A. APP. 4-11-89

STATE OF MONTANA
DEPARTMENT OF HIGHWAYS
LAND REQUIRED FOR RIGHT OF WAY
CHOUTEAU COUNTY
SCALE 1"=100' MAP COMPLETED

ZGAO: [32, 61054OFBN16. ROW

MONTANA CADD — ARCHIVED DRAWING FILENAME

MONTANA CADD — 08-FEB-1989 06:10 ROROW ZGAO: [032, 006]054OFBN16. ROW

STATE	PROJECT NUMBER	SHEET NO.	TOTAL SHEETS
MONTANA	RS 228-2(8)30	16	18

5 MI. SOUTH OF FORT BENTON - SOUTH

OWNERSHIP

PARCEL	NAME	ADDRESS	TOTAL AREA	GROSS R/W AREA	EX. EASE AREA	AREA TO BE ACQUIRED	REMAINDER LEFT	REMAINDER RIGHT	CONST. PERM. AREA	EASE AREA
16	R. B. MURRAY & ERMA G. MURRA			7.26AC	3.63AC	3.63AC			6.04AC	
17	CLAUDE L. HANKINS									
	C/D BIRKELAND & SON, INC.			SEE	SHEET	NO. 18				

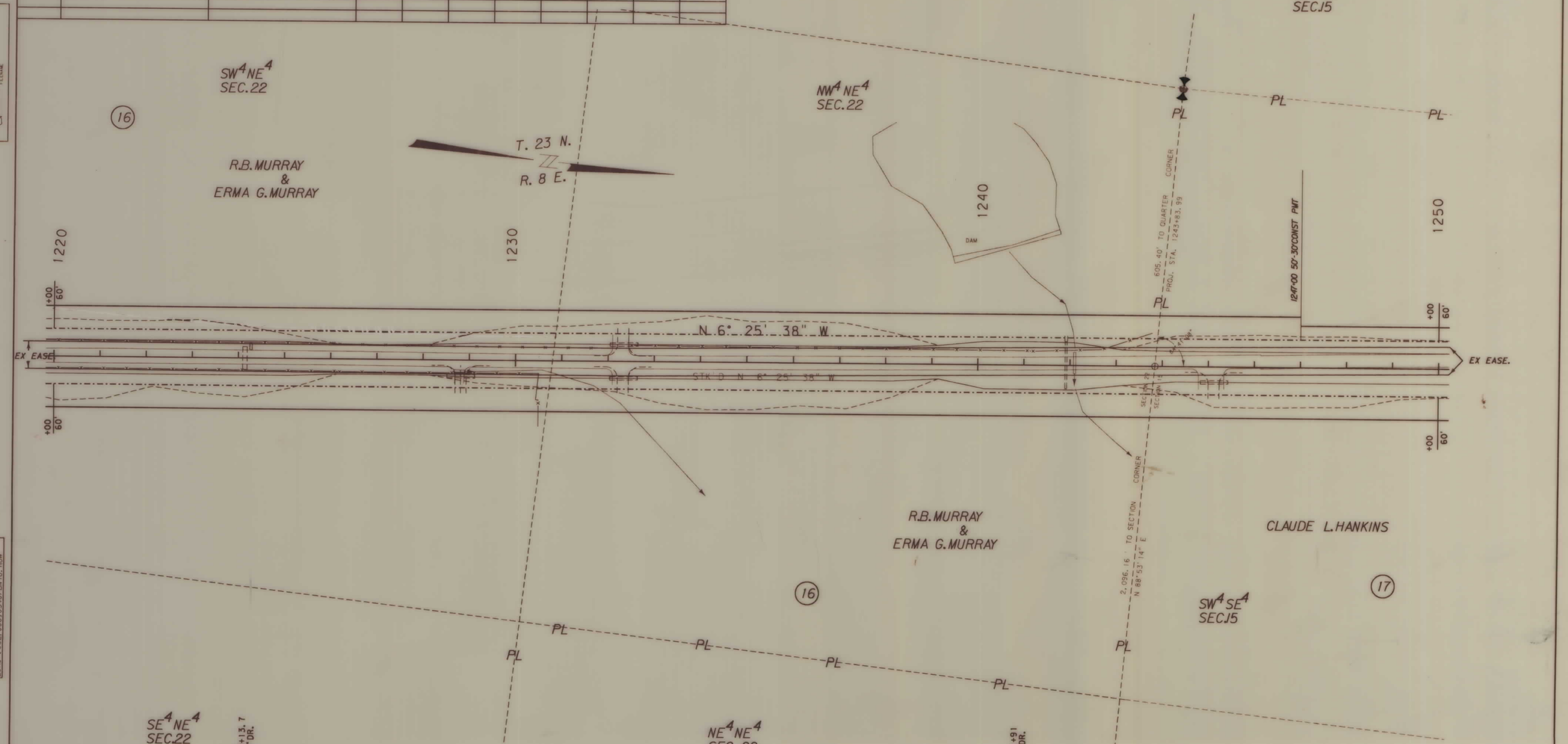

NOTE

CONSTRUCTION LIMITS INCLUDE BACKSLOPE ROUNDING

BACKSLOPE LIMITS INCLUDE ROUNDING
CONSTRUCTION LIMITS
CUT SECTION — TOP OF CUT, DITCH BOTTOM
TOE OF FILL

MAP TRANS. TO R/W 9-8-89
MAP REVISED

F.H.W.A. APP. 4-11-89

STATE OF MONTANA
DEPARTMENT OF HIGHWAYS
LAND REQUIRED FOR RIGHT OF WAY
CHOUTEAU COUNTY

SCALE 1"=100' MAP COMPLETED

MONTANA CADD ARCHIVED DRAWN FILENAME

MONTANA CADD 08-FEB-1989 06:10 RDROW ZG401T032.006310540FBN16_ROW

STATE	PROJECT NUMBER	SHEET NO.	TOTAL SHEETS
MONTANA	RS 228-2(8)30	17	18

5 MI. SOUTH OF FORT BENTON – SOUTH

OWNERSHIP

PARCEL	NAME	ADDRESS	TOTAL AREA	GROSS R/W AREA	EX. EASE AREA	AREA TO BE ACQUIRED	REMAINDER LEFT	REMAINDER RIGHT	CONST. PERM. AREA	EASE AREA
17	CLAUDE L. HANKINS									
	C/D BIRKELAND & SON, INC.			SEE	SHEET	NO. 18				

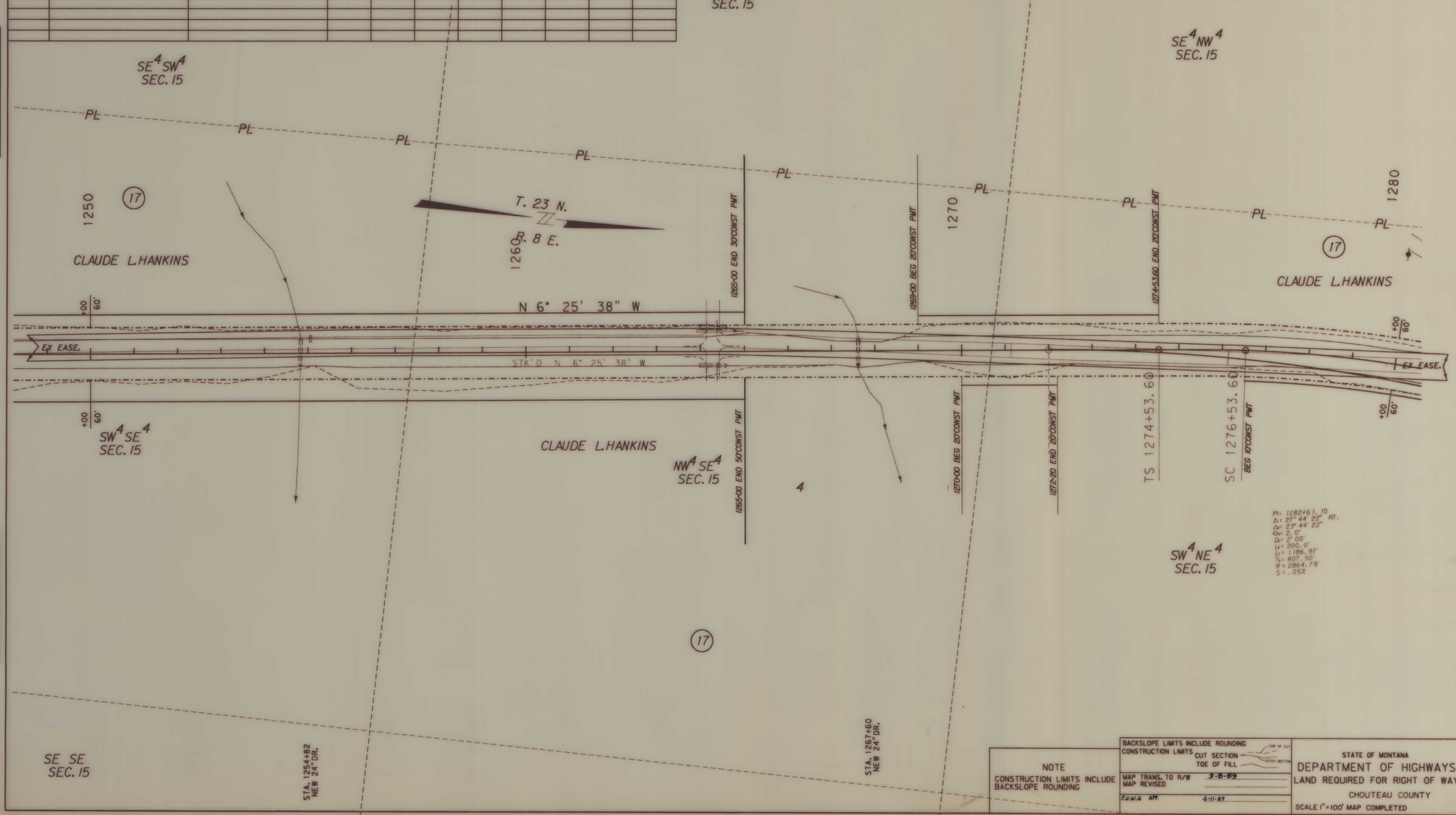

NOTE
CONSTRUCTION LIMITS INCLUDE BACKSLOPE ROUNDING

BACKSLOPE LIMITS INCLUDE ROUNDING
CONSTRUCTION LIMITS
CUT SECTION — TOP OF CUT, DITCH BOTTOM
TOE OF FILL

MAP TRANS. TO R/W 3-8-89
MAP REVISED
F.H.W.A. APP. 4-11-89

STATE OF MONTANA
DEPARTMENT OF HIGHWAYS
LAND REQUIRED FOR RIGHT OF WAY
CHOUTEAU COUNTY
SCALE 1" = 100' MAP COMPLETED

MONTANA CADD
08-FEB-1989 06:12 RDROW
ZGA01:[032.006]10540FBN16.ROW

STATE	PROJECT NUMBER	SHEET NO.	TOTAL SHEETS
MONTANA	RS 228-2(8)30	18	18

5 MI. SOUTH OF FORT BENTON - SOUTH

OWNERSHIP

PARCEL	NAME	ADDRESS	TOTAL AREA	GROSS R/W AREA	EX. EASE AREA	AREA TO BE ACQUIRED	REMAINDER LEFT	REMAINDER RIGHT	CONST. PERM. AREA	EASE AREA
17	CLAUDE L. HANKINS									
	C/D BIRKELAND & SON, INC.			11.05AC	5.43AC	5.62AC			4.64AC	
18	KATHLEEN D. & AUGUAT J.	BATEMAN		1.26AC	0.61AC	0.65AC				

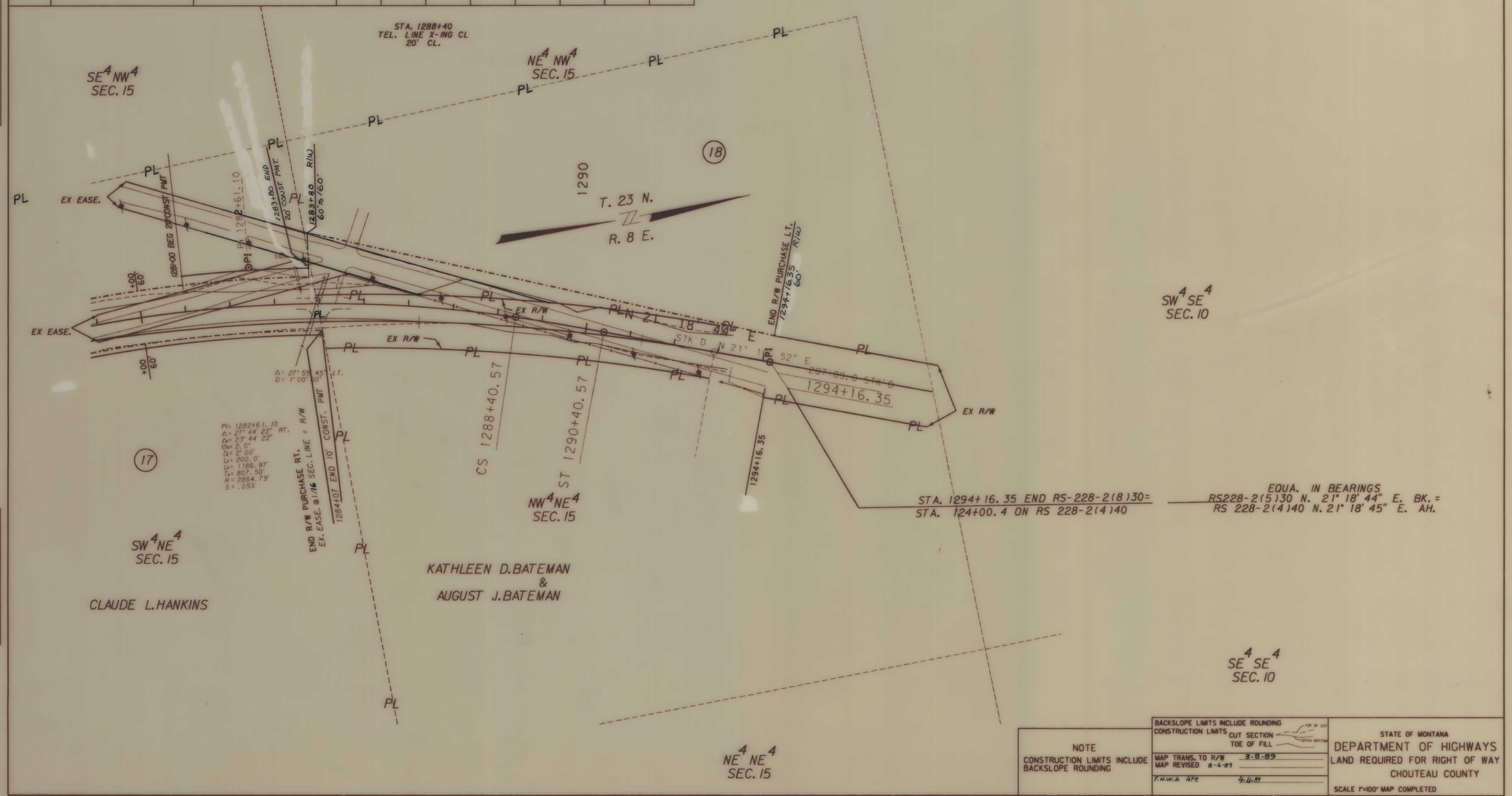

NOTE
CONSTRUCTION LIMITS INCLUDE BACKSLOPE ROUNDING

BACKSLOPE LIMITS INCLUDE ROUNDING
CONSTRUCTION LIMITS CUT SECTION TOP OF CUT DITCH BOTTOM
TOE OF FILL

MAP TRANS. TO R/W 3-8-89
MAP REVISED 8-4-89
F.H.W.A. APP. 4-11-89

STATE OF MONTANA
DEPARTMENT OF HIGHWAYS
LAND REQUIRED FOR RIGHT OF WAY
CHOUTEAU COUNTY
SCALE 1"=100' MAP COMPLETED

ZGAO: [32,6]0540FBN16.ROW

MONTANA CADD ARCHIVED DRAWN FILENAME

MONTANA CADD 08-FEB-1989 08:12 RDROW ZGAO:[032,006]0540FBN16.ROW