PLANS
NOT
TO
SCALE

FED. ROAD DIST. NO.	STATE	FED. AID PROJECT NUMBERS CONST. NO.	R/W NO.	STATE NO.	SHEET NO.	TOTAL SHEETS
8	MONT.		F-240(11)	1240-11	1	17

POPLAR – BROCKTON
SOUTH LINE

STATE OF MONTANA
STATE HIGHWAY COMMISSION

RIGHT OF WAY PLAN OF

FEDERAL AID PROJECT NO. F-240(11) R/W F-240( ) CONST.

POPLAR-BROCKTON

14.487 MILES

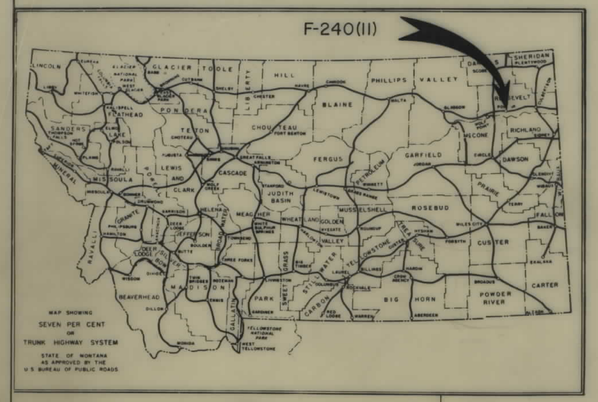

INDEX

PARCEL NO	OWNERSHIPS	SHEET NO.
49A	FORT PECK INDIAN AGENCY	5
3A	D.C. & A.F. SMITH	5
8A-9A	G.E. DEHNER	5
10A	R.S. RANDOLPH	5-6
13A	MURPHY CORP. ET AL.	6
51	BUTTE PIPELINE CO.	6
52	V. DANIELSEN	6
53	R.G. DREYER	6
54	A.C. & J.D. EVENSON	6
55	J.A. & J.A. KNIGHT	6
58 & 59	L.E. & D.R. AULT	6-7
57	C.&M.A. GORDER	6
56	W.L. VORHEES	6-7
60 THRU 64	FORT PECK TRIBAL LAND	7-8
65	MARY TWO BONNET WHITE HAWK EAGLE	8-9
66	U.S.A.	9
67	A.R. BUCKLES JR.	9-10
68	L.E. & D.R. AULT	10
69	WOODCHOPPER EST.	10-11
70	MUSKRAT EST.	11
71-73	U.S.A.	11-12
72	SAMUEL OWNSPIPE	11-12
74	CORA OWNSPIPE	12
75	O.M. LIEN	12-13
76	U.S.A.	13-14
77	G.L. BARANEK	14
78	A.O. LIEN	14-15
79	MOE FARM CORP.	15
80-82	WALKING ROAD WHITE HAWK EST.	15
81	GREAT NORTHERN RY.	15
40A	FORT PECK TRIBAL LAND	15-16
41A	TWICE RUNS HIGH BACK BONE ET. AL.	16
42A	O.M. LIEN	16-17
43A	MILLIE RED BOY	17
44A	IRON ALL OVER LEAN	17
83	GREAT NORTHERN RY.	8-9
3L-1	WESTERN OIL CO.	5

PARCELS 1 THRU 30 USED TO PURCHASE R/W ON THE NORTH LINE.

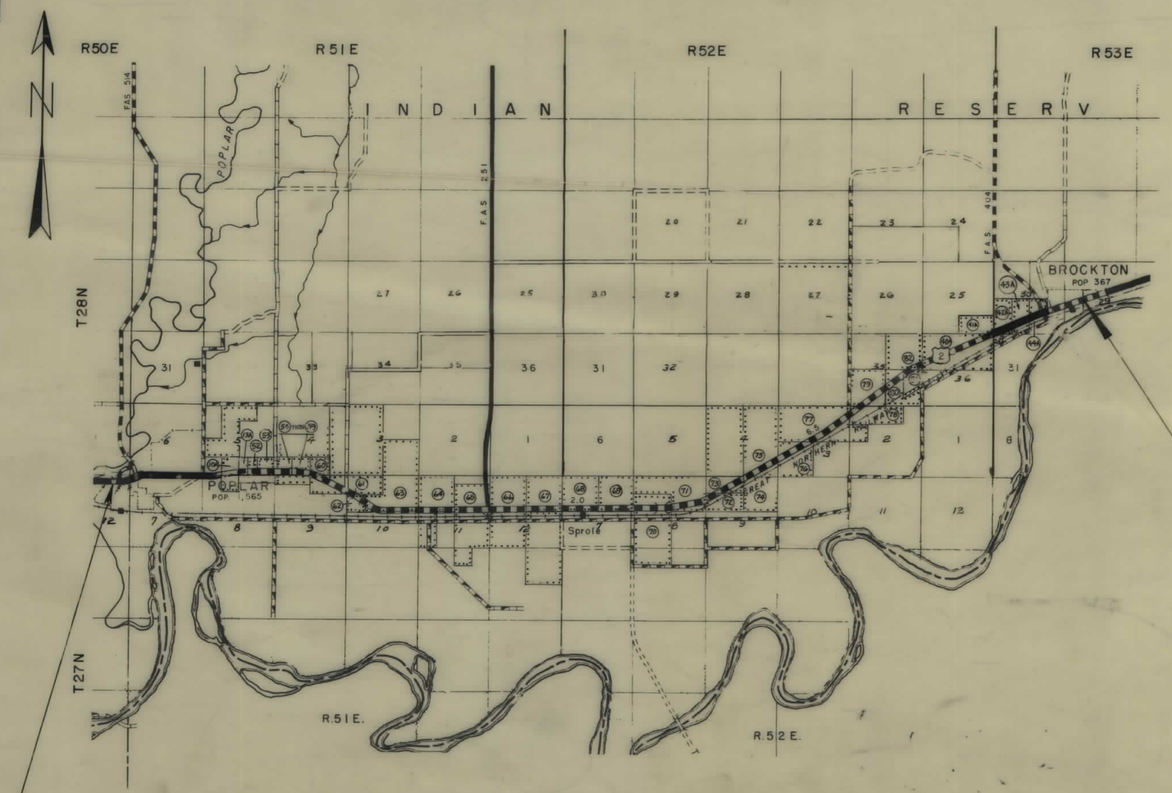

STA. 1140+55.4 END F 84 (24) =
STA. 0+00.0 BEG. F 240(11)

STA. 749+89.2 END F-240(11) =
STA. 0+00.0 ON FAP 240-A

CONVENTIONAL SIGNS

STATE AND NATIONAL LINE
COUNTY LINE
CITY, VILLAGE OR BOROUGH LINE
TOWNSHIP LINE
SECTION LINE
RESERVATION LINE
FENCE LINE
GUARD RAIL
OWNERSHIP BOUNDARY
RIGHT OF WAY LINE
RIGHT OF WAY LINE FENCED
TRAVELED WAY
RAILROADS
RETAINING WALLS
BASE OR SURVEY LINE
LEVEE
CULVERTS IN PLACE (PLAN)
NEW CULVERTS (PLAN)
NEW CULVERTS (PROFILE)
TROLLEY POLE
POWER POLE
TELEPHONE OR TELEGRAPH POLE
MARSH
DITCH
RIPRAP
BRIDGE
SECTION CORNER — FOUND — UNFOUND
1/4 SECTION CORNER — FOUND — UNFOUND
1/16 CORNER — FOUND — UNFOUND
CENTER OF SECTION
CONTROL OF ACCESS WITH FENCE
CONTROL OF ACCESS WITHOUT FENCE
PARCEL NUMBER
CATTLE GUARD
GATE IN FENCE
CONSTRUCTION LIMITS — CUT — FILL

STATE HIGHWAY COMMISSION OF MONTANA

APPROVED:

DEC 20 19 67

Lewis M. Chittim
STATE HIGHWAY ENGINEER

STATE OF MONTANA REGISTERED No. 174ES LEWIS M. CHITTIM CIVIL ENGINEER AND LAND SURVEYOR

U.S. DEPARTMENT OF TRANSPORTATION
FEDERAL HIGHWAY ADMINISTRATION
BUREAU OF PUBLIC ROADS

APPROVED:

DIVISION ENGINEER — DATE

Before App. Auth. 1-3-68
1-18-68

FED ROAD DIST NO	STATE	FED AID PROJECT NUMBERS		STATE NO	SHEET NO	TOTAL SHEETS
		CONST NO	R/W NO.			
8	MONT		F 240 (11)	1240-11	2	17

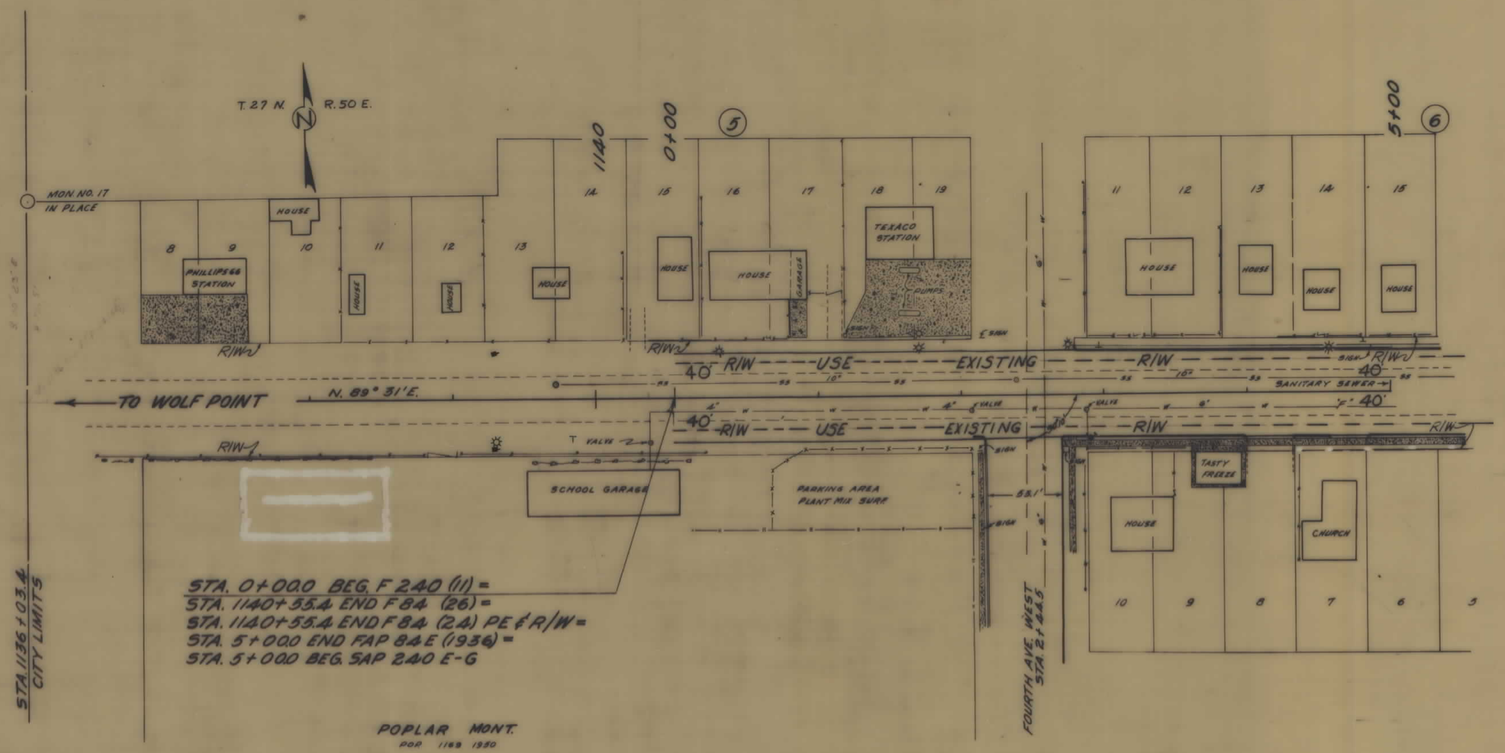

Before App. Auth. 1-3-68

MAPS MADE	12-18-67
MAPS REVISED	
B.P.R. APPROVAL	1-15-68
MAPS COMPLETED	

STATE OF MONTANA
STATE HIGHWAY COMMISSON
LAND REQUIRED FOR RIGHT OF WAY
ROOSEVELT COUNTY
SCALE 1" = 50 MAP APPROVED BY

FED. ROAD DIST. NO.	STATE	FED. AID PROJECT NUMBERS CONST. NO.	R/W NO.	STATE NO.	SHEET NO.	TOTAL SHEETS
8	MONT.		F 240 (11)	1240-11	3	17

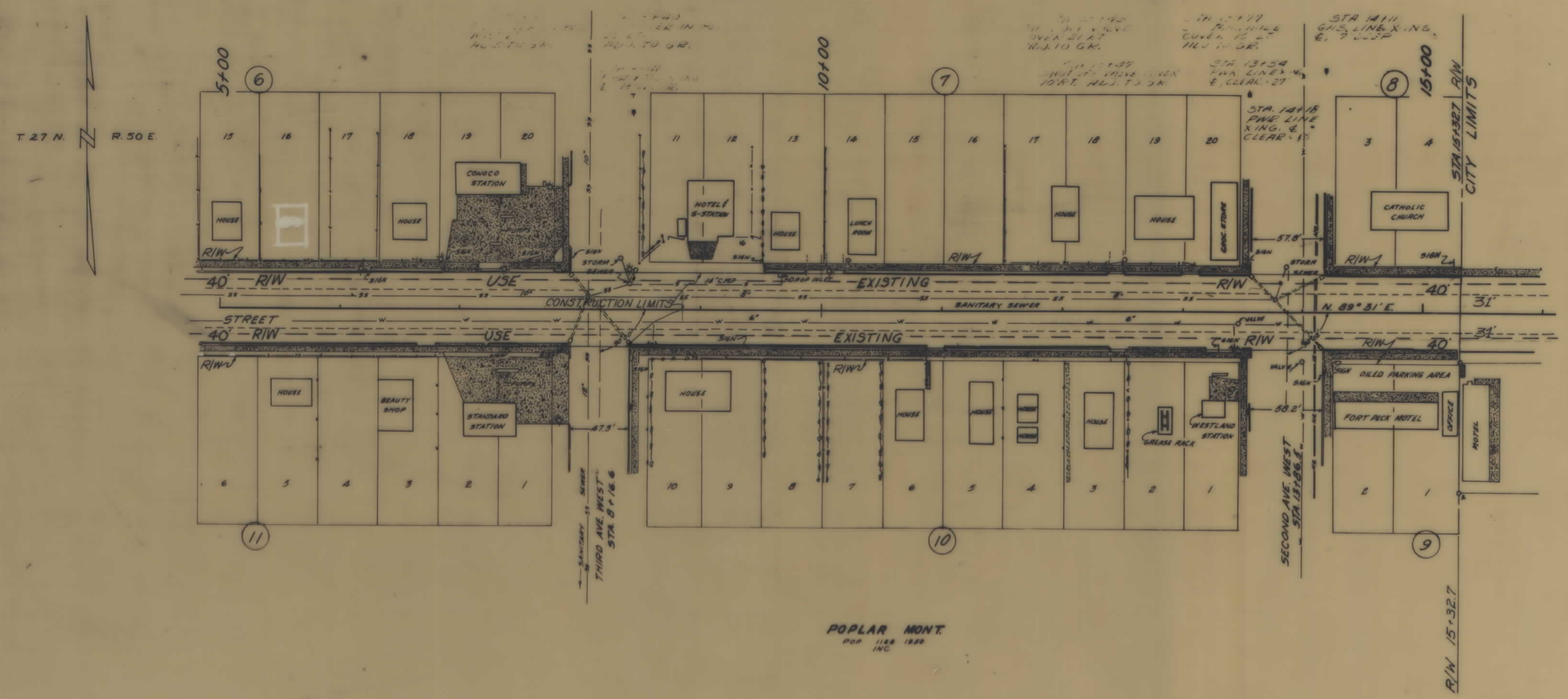

8+07 NEW 12" PIPE DR.

8+40 NEW 12" PIPE DR.

13+77 NEW 12" PIPE DR.

MAPS MADE	Before App. Auth. 1-5-68 12-18-67
MAPS REVISED	
B.P.R. APPROVAL	1-15-68
MAPS COMPLETED	

STATE OF MONTANA
STATE HIGHWAY COMMISSON
LAND REQUIRED FOR RIGHT OF WAY
ROOSEVELT COUNTY
SCALE 1" = 80' MAP APPROVED BY _____

FED. ROAD DIV. NO.	STATE	PROJECT NUMBERS NO.	PROJECT NUMBERS R/W NO.	STATE NO.	SHEET NO.	TOTAL SHEETS
8	MONT.		F 240 (11)	1240-11	4	17

OWNERSHIPS

PARCEL	NAME	ADDRESS	TOTAL ACREAGE	GROSS TAKE ACREAGE	P.T.W. ACREAGE	NET TAKE ACREAGE	REMAINDER LEFT	REMAINDER RIGHT
1	MARK EDER	POPLAR, MONT.	22721 S.F.	4015 S.F.		4015 S.F.		18706 S.F.
2	AGENCY RESERVE (FORT PECK)			1.15 AC	0.78 AC	0.37 AC		
48	FORT PECK TRIBES		449 AC	1.31 AC	0.76 AC	0.55 AC	2.96 AC	0.22 AC

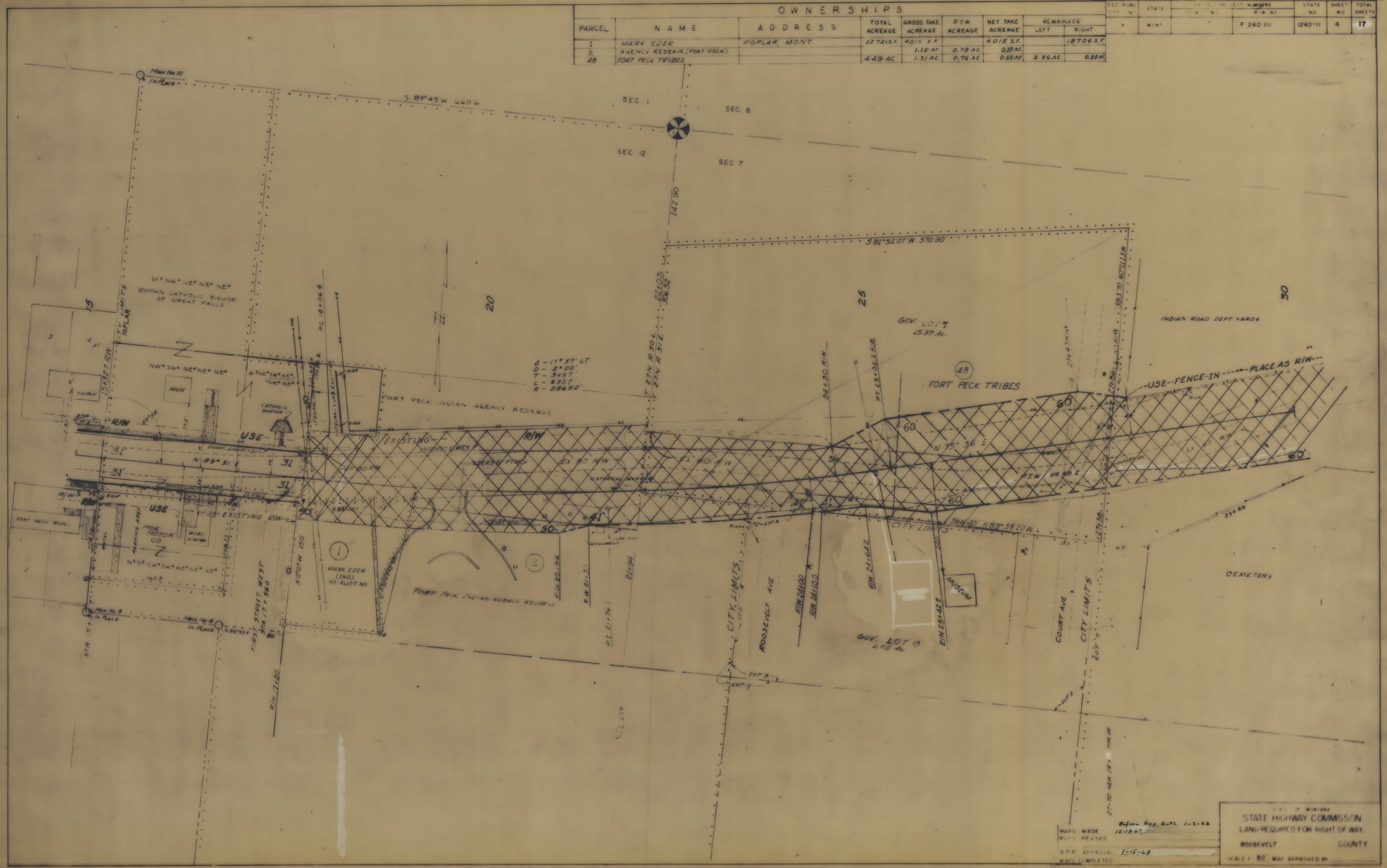

MAPS MADE 12-18-67
MAPS REVISED
B.P.R. APPROVAL 1-15-68
MAPS COMPLETED

Before App. Auth. 1-3-68

STATE OF MONTANA
STATE HIGHWAY COMMISSION
LAND REQUIRED FOR RIGHT OF WAY

ROOSEVELT COUNTY

SCALE 1" 50' MAP APPROVED BY

FED. ROAD DIST. NO.	STATE	FED. AID PROJECT NUMBERS CONST. NO.	R/W NO.	STATE NO.	SHEET NO.	TOTAL SHEETS
8	MONT.		F-240(11)	1240-11	5	17

OWNERSHIPS

PARCEL	NAME	ADDRESS	TOTAL ACREAGE	GROSS TAKE ACREAGE	R.T.W. ACREAGE	NET TAKE ACREAGE	REMAINDER LEFT	REMAINDER RIGHT
3	DAVID C. & AMELIA F. SMITH	POPLAR, MONT.	22.92 AC.	0.14 AC.	0.11 AC.	0.03 AC.		
4	FARMERS UNION GRAIN CO.	POPLAR, MONT.	13660 S.F.	13660 S.F.		13660 S.F.		
5	GRACE E. DEHNER	" "	8701 S.F.	8701 S.F.		8701 S.F.		
6	EDWARD L. & CAROL C. SMITH	" "	42000 S.F.	3500 "		3500 "	38500 S.F.	
7	GRACE E. DEHNER	" "	1.25 AC.	0.64 AC.		0.64 AC.	0.61 AC.	
8	GRACE E. DEHNER	" "	1.13 AC.	0.53 AC.		0.53 AC.	0.38 AC.	0.22 AC.
9	GRACE E. DEHNER		1.59 AC.	0.81 AC.		0.81 AC.		0.78 AC.
47	GRACE E. DEHNER	" "	12,726 S.F.	12726 S.F.		12726 S.F.		
48	SEE SHEET #4							
49	FORT PECK INDIAN AGENCY RES.			14.49 AC	5.92 AC	8.57		
50	FORT PECK TRIBES		22.50	2.34 AC	0.63 AC	1.71 AC		20.16 AC
2 & 49	FORT PECK INDIAN AGENCY RES.		UNKNOWN	15.64 AC.	6.70 AC.	8.94 AC.		
3A	DAVID C. & AMELIA F. SMITH	POPLAR, MONT.	22.78	0.90	0.13	0.77		21.88
8A	GRACE E. DEHNER	POPLAR, MONT.	0.60	0.22		0.22	0.38	
10A	ALLOT. #260 ROSALAND SPARS RANDOLPH		24.65	5.24	1.81	3.43	13.44	5.97
9A	GRACE E. DEHNER	POPLAR, MONT.	0.78	0.78		0.78		
49A	FORT PECK INDIAN AGENCY RES.			0.31		0.31		
3L-1	WESTERN OIL CO.	POPLAR, MONT.		0.08		0.08		

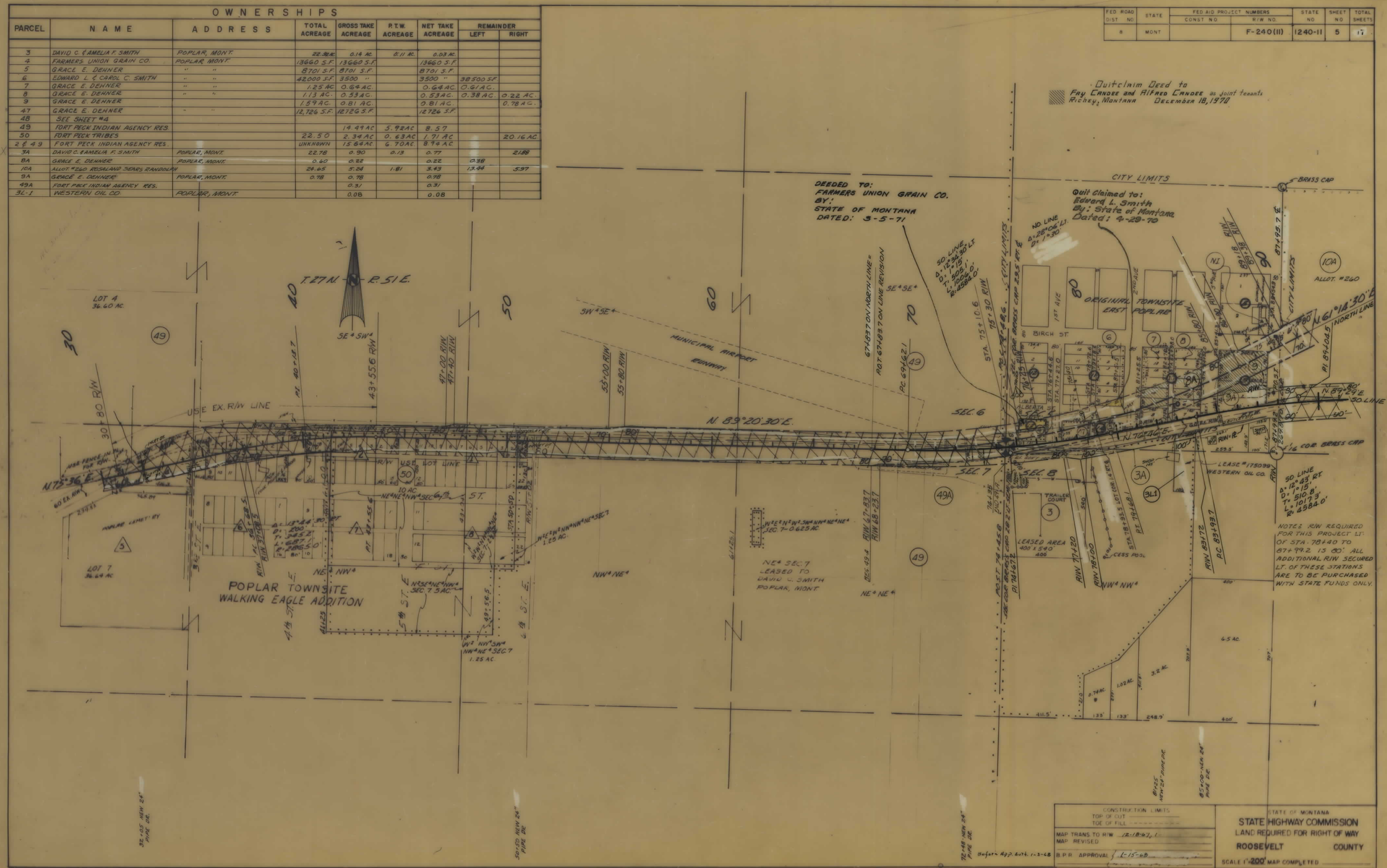

FED. ROAD DIST. NO.	STATE OF MONTANA	FED. AID PROJECT NUMBERS		STATE NO.	SHEET NO.	TOTAL SHEETS
		CONST. NO.	R/W NO.			
8			F-240(11)	1240-11	6	17

OWNERSHIPS

PARCEL	NAME	ADDRESS	TOTAL AREA	GROSS R/W AREA	P. T. W. AREA	AREA TO BE ACQUIRED	REMAINDER LEFT	REMAINDER RIGHT	CONST. PERMIT AREA
10A	ALLOT. NO 260 ROSALAND SEARS, RANDOLPH		24.65 AC	5.24 AC	1.81 AC	3.43 AC	13.44 AC	5.97 AC	
13A	MURPHY CORPORATION ET. AL.	EL DORADO, ARKANSAS	19.47	2.59	0.92	1.67	13.62	3.26	
51	BUTTE PIPE LINE CO.	P.O. BOX 2648-HOUSTON 1, TEXAS	2.00	0.38		0.38	1.62		
52	VIGGO DANIELSEN	POPLAR, MONT.	18.00	2.21	0.91	1.30	12.43	3.36	
53	RUTH GRAINGER DOBYER	CIRCLE, MONT.	40.00	5.47	1.80	3.67	27.65	6.88	
54	ALLEN C. & JANE D. EVENSON	POPLAR, MONT.	4.01	1.12	0.37	0.75		2.89	
55	JAMES A. & JOYCE A. KNIGHT	POPLAR, MONT.	5.84	1.64	0.54	1.10		4.20	
56	LAWRENCE E. & DONNA R. AULT	POPLAR, MONT.		0.05		0.05			
57	CHRISTIAN & MARY ALICE GORDER	GLASGOW, MONT.	6.00	0.58		0.58		6.42	
58	LAWRENCE E. & DONNA R. AULT	POPLAR, MONT.		4.74	1.07	3.67			
58 & 58	LAWRENCE E. & DONNA R. AULT	POPLAR, MONT.	57.15	4.79	1.07	3.72	52.36		
59	W.L. VOORHEES		5.40	1.24		1.24		4.16	.42 AC.

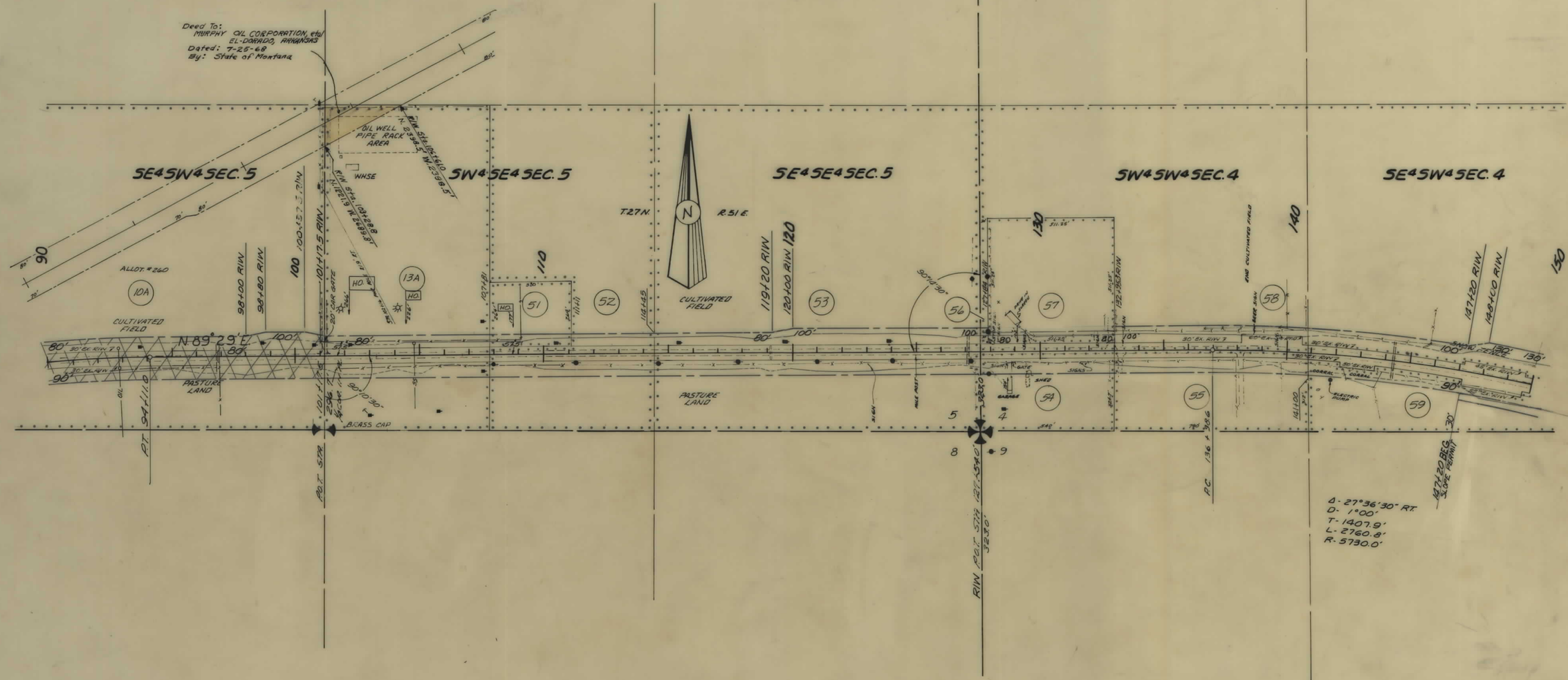

CONSTRUCTION LIMITS	
TOP OF CUT	
TOE OF FILL	
MAP TRANS. TO R/W	12-18-67
MAP REVISED	
B.P.R. APPROVAL	1-15-68, 4-18-68

STATE OF MONTANA
STATE HIGHWAY COMMISSION
LAND REQUIRED FOR RIGHT OF WAY
ROOSEVELT COUNTY
SCALE 1" = 200' MAP COMPLETED

FED. ROAD DIST. NO.	STATE OF MONTANA	FED. AID PROJECT NUMBERS CONST. NO.	R/W NO.	STATE NO.	SHEET NO.	TOTAL SHEETS
8			F-240 (11)	1240-11	7	17

OWNERSHIPS

PARCEL	NAME	ADDRESS	TOTAL AREA	GROSS R/W AREA	P. T. W. AREA	AREA TO BE ACQUIRED	REMAINDER LEFT	REMAINDER RIGHT	CONST. PERMIT AREA
58	LAWRENCE E. & DONNA R. AULT	POPLAR, MONT.		4.42	1.07	3.35			
56&58	LAWRENCE E. & DONNA R. AULT	POPLAR, MONT.	57.15	4.45	1.07	3.38	52.70		
59	W.L. VORHEES	POPLAR, MONT.	5.40	1.24		1.24		4.16	.42AC.
60	FORT PECK TRIBAL LAND		40.00	1.37	0.25	1.12	38.63		
61	FORT PECK TRIBAL LAND		200.00	14.88	5.01	9.87	103.87	81.25	.08AC
62	FORT PECK TRIBAL LAND		40.00	6.41	1.29	5.12	3.57	30.02	
63	FORT PECK TRIBAL LAND		360.00	20.81	5.79	15.02	319.97	19.22	

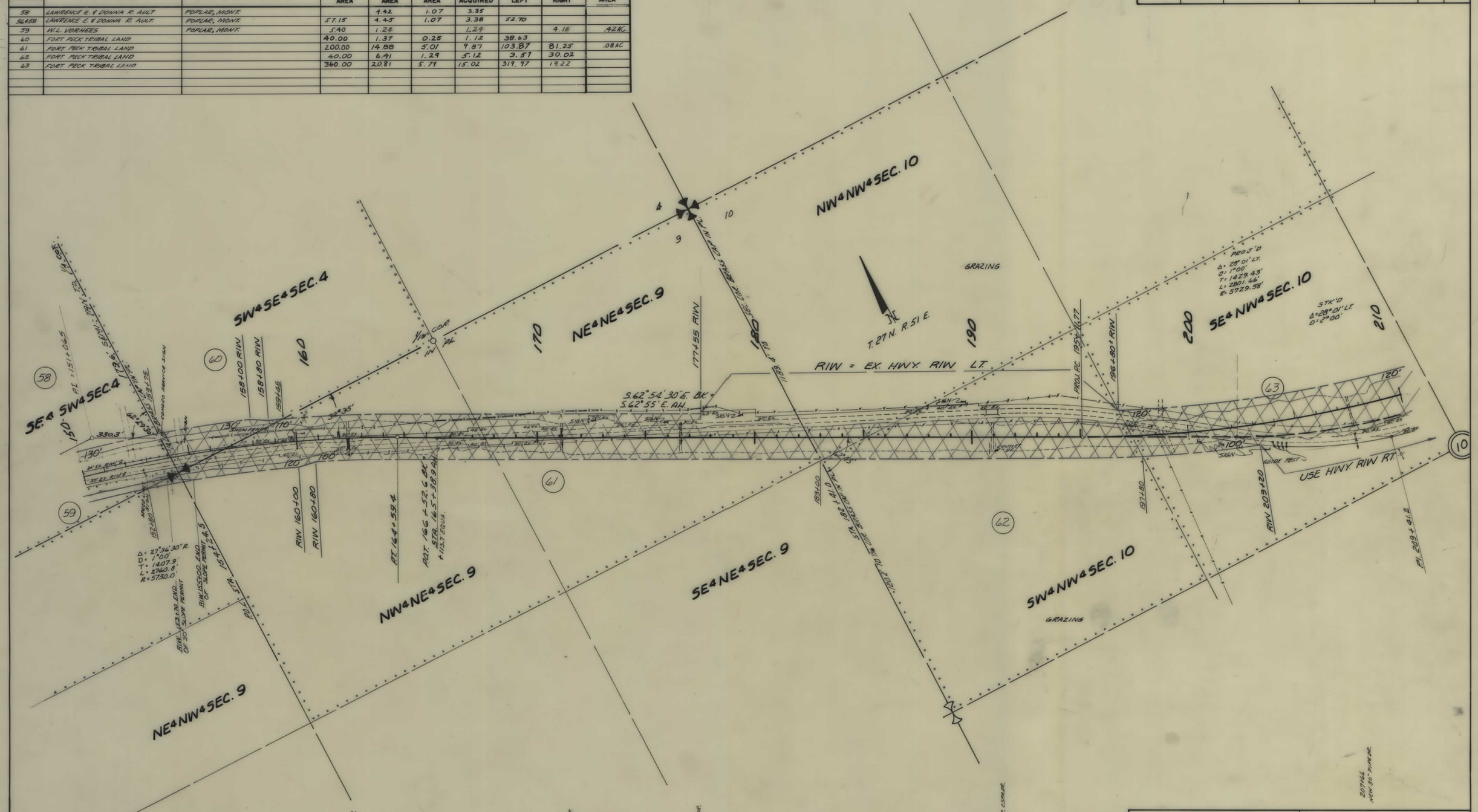

CONSTRUCTION LIMITS	
TOP OF CUT	
TOE OF FILL	
MAP TRANS. TO R/W	12-18-67
MAP REVISED	
B.P.R. APPROVAL	1-10-68 / 1-18-68

STATE OF MONTANA
STATE HIGHWAY COMMISSION
LAND REQUIRED FOR RIGHT OF WAY
ROOSEVELT COUNTY
SCALE 1" = 200' MAP COMPLETED

FED. ROAD DIST. NO.	STATE OF MONTANA	FED. AID PROJECT NUMBERS CONST. NO.	R/W NO.	STATE NO.	SHEET NO.	TOTAL SHEETS
8			F-240 (11)	1240-11	8	17

OWNERSHIPS

PARCEL	NAME	ADDRESS	TOTAL AREA	GROSS R/W AREA	P. T. W. AREA	AREA TO BE ACQUIRED	REMAINDER LEFT	REMAINDER RIGHT	CONST. PERMIT AREA
63	FORT PECK TRIBAL LAND		360.00	20.81	5.79	15.02	319.97	19.22	
64	FORT PECK TRIBAL LAND		*160.00	10.96	3.57	7.39	58.53	* 90.51	
65	ALLOT. NO. 1041 MARY TWO BONNET WHITE HAWK EAGLE		* 320.00	11.17	3.95	7.22	96.37	* 212.46	
83	GREAT NORTHERN RAILWAY								0.08

* INCL. R.R R/W

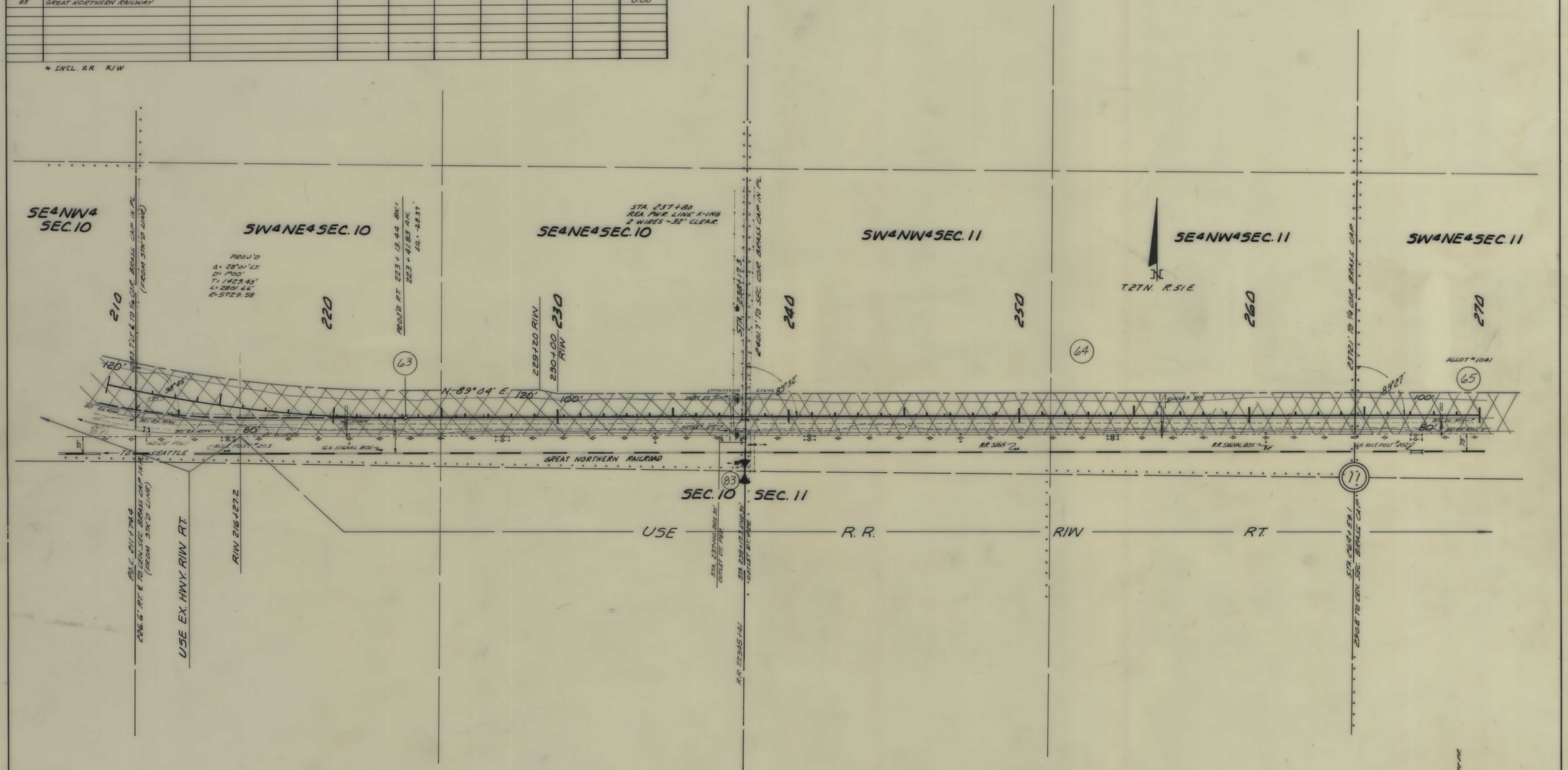

CONSTRUCTION LIMITS	
TOP OF CUT	
TOE OF FILL	
MAP TRANS. TO R/W	12-18-67
MAP REVISED	
B.P.R. APPROVAL	1-15-68, 3-22-68

STATE OF MONTANA
STATE HIGHWAY COMMISSION
LAND REQUIRED FOR RIGHT OF WAY
ROOSEVELT COUNTY
SCALE 1" = 200' MAP COMPLETED

FED. ROAD DIST. NO.	STATE OF MONTANA	FED. AID PROJECT NUMBERS		STATE NO.	SHEET NO.	TOTAL SHEETS
		CONST. NO.	R/W NO.			
8			F-240 (11)	1240-11	9	17

OWNERSHIPS

PARCEL	NAME	ADDRESS	TOTAL AREA	GROSS R/W AREA	P. T. W. AREA	AREA TO BE ACQUIRED	REMAINDER LEFT	REMAINDER RIGHT	CONST. PERMIT AREA
65	ALLOT. NO. 1041 MARY TWO BONNET NWITE HAWK EAGLE		* 320.00	11.17	3.95	7.22	96.37	* 212.46	1.39 AC.
66	U.S.A. (BUREAU OF INDIAN AFFAIRS)		320.00	14.60	3.64	10.96	131.51	* 173.89	4.93 AC.
67	AUSTIN RONALD BUCKLES JR.	POPLAR, MONT.	* 160.00	10.90	3.63	7.27	133.48	* 15.62	
83	GREAT NORTHERN RY.			0.34		0.34			

* INCL. R.R. R/W

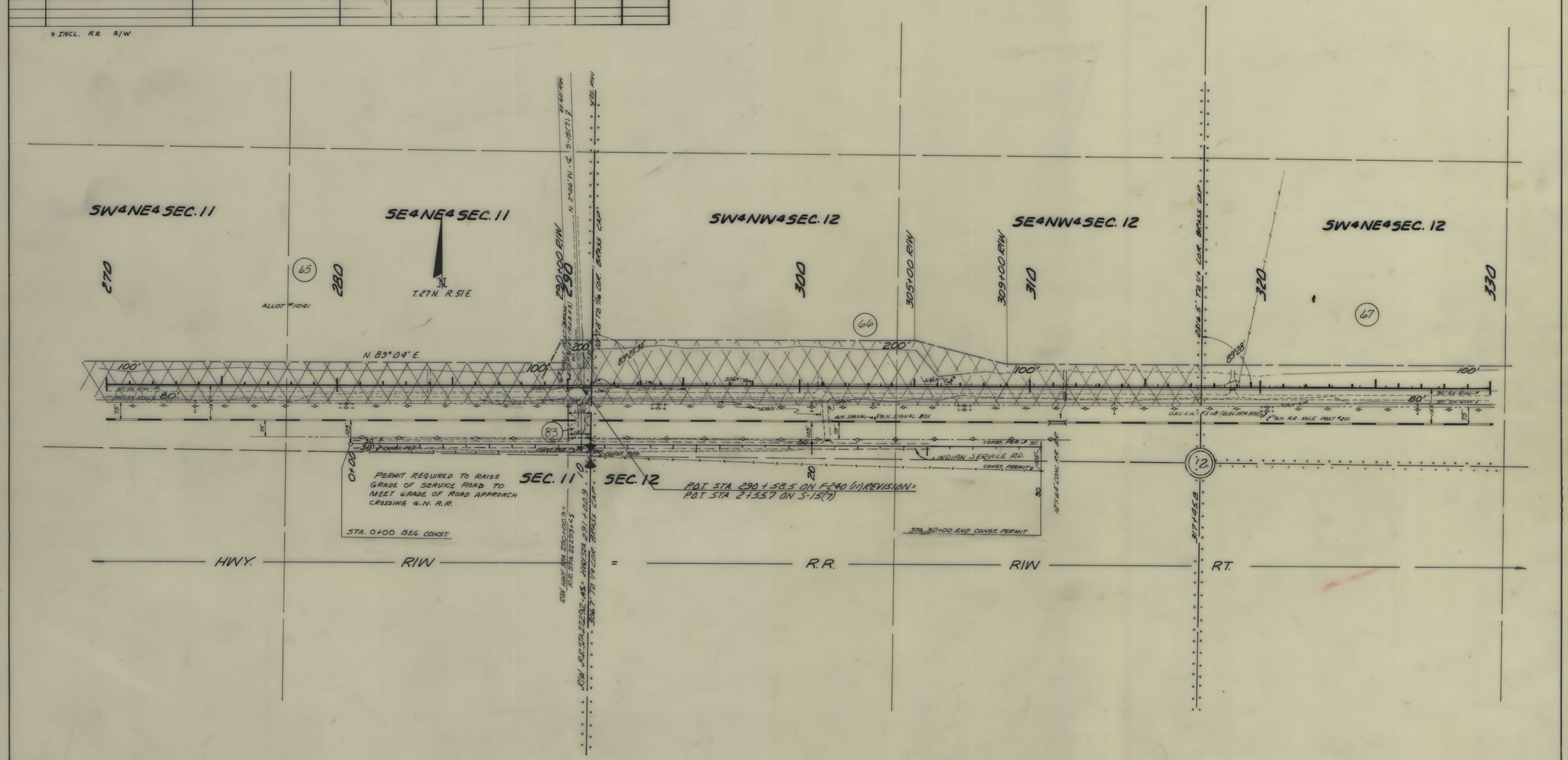

CONSTRUCTION LIMITS	STATE OF MONTANA
TOP OF CUT ———	STATE HIGHWAY COMMISSION
TOE OF FILL ———	LAND REQUIRED FOR RIGHT OF WAY
MAP TRANS. TO R/W 12-18-67	ROOSEVELT COUNTY
MAP REVISED	
B.P.R. APPROVAL 1-15-68, 3-22-68, 5-27-68	SCALE 1" = 200' MAP COMPLETED

Bofarm App. Auth. 1-3-68

FED. ROAD DIST. NO.	STATE OF MONTANA	FED. AID PROJECT NUMBERS CONST. NO.	R/W NO.	STATE NO.	SHEET NO.	TOTAL SHEETS
8			F-240 (11)	1240-11	10	17

OWNERSHIPS

PARCEL	NAME	ADDRESS	TOTAL AREA	GROSS R/W AREA	P. T. W. AREA	AREA TO BE ACQUIRED	REMAINDER LEFT	REMAINDER RIGHT	CONST. PERMIT AREA
67	AUSTIN RONALD BUCKLES JR	POPLAR, MONT.	* 160.00	10.90	3.63	7.27	133.48	* 15.62	
68	LAWRENCE E. & DONNA R. AULT	POPLAR, MONT.	* 473.95	10.13	3.51	6.62	128.02	* 335.80	
69	ALLOT. NO. 1077 WOOD CHOPPER EST.		* 320.00	11.14	3.66	7.48	292.24	* 16.62	

*INCL. R.R. R/W

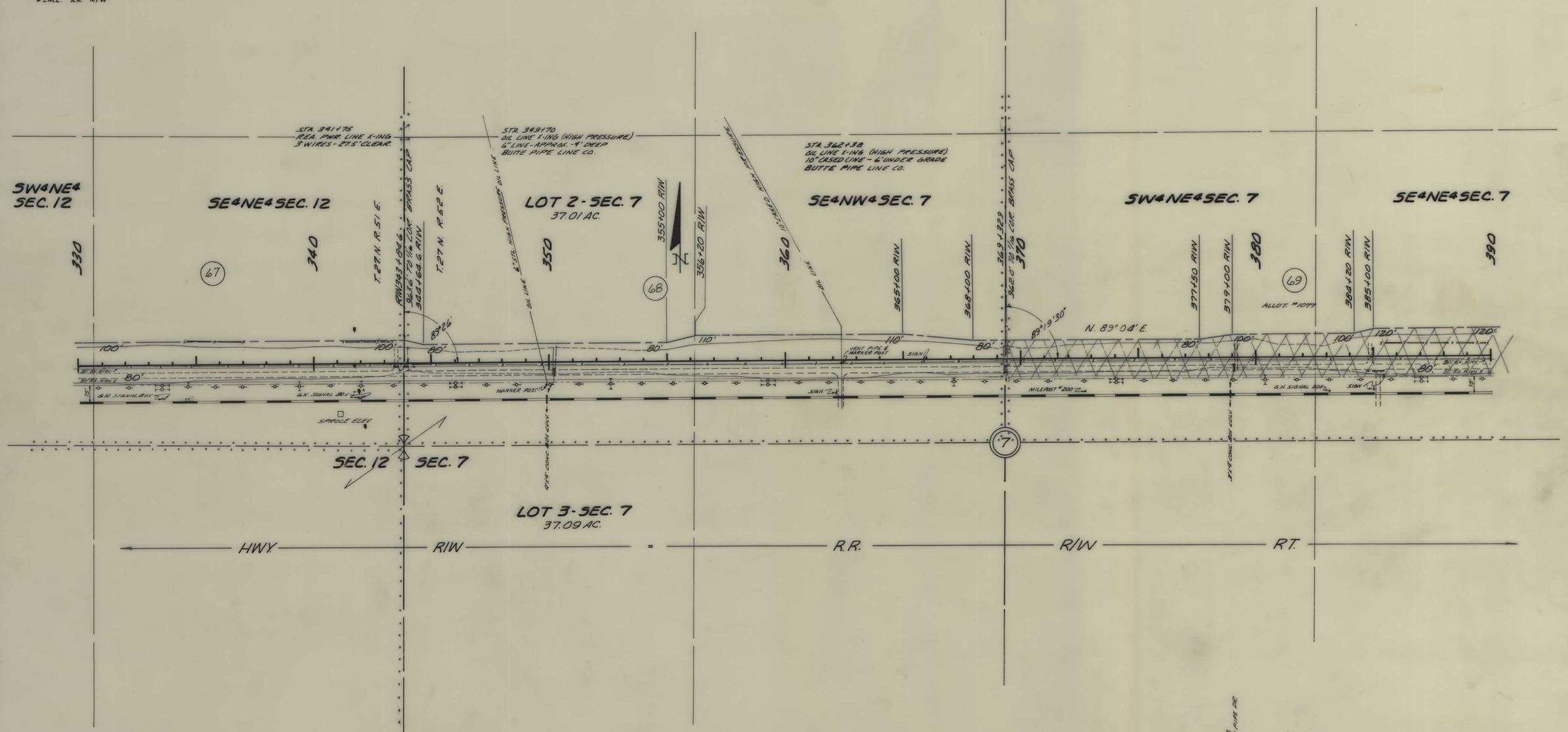

CONSTRUCTION LIMITS	STATE OF MONTANA
TOP OF CUT TOE OF FILL	STATE HIGHWAY COMMISSION LAND REQUIRED FOR RIGHT OF WAY
MAP TRANS. TO R/W 12-8-67 MAP REVISED	ROOSEVELT COUNTY
B.P.R. APPROVAL 1-15-68	SCALE 1" = 200' MAP COMPLETED

Before App. Auth. 1-3-68

FED. ROAD DIST. NO.	STATE OF MONTANA	FED. AID PROJECT NUMBERS CONST. NO.	R/W NO.	STATE NO.	SHEET NO.	TOTAL SHEETS
8			F-240 (11)	1240-11	11	17

OWNERSHIPS

PARCEL	NAME	ADDRESS	TOTAL AREA	GROSS R/W AREA	P. T. W. AREA	AREA TO BE ACQUIRED	REMAINDER LEFT	REMAINDER RIGHT	CONST. PERMIT AREA
69	ALLOT NO. 1077- WOOD CHOPPER EST.		* 320.00	11.14	3.66	7.48	292.24	* 16.62	
70	ALLOT NO. 678 - MUSKRAT EST.		* 320.00	11.14	3.65	7.49	51.39	* 257.47	
71	U. S. A. (BUR. OF INDIAN AFFAIRS)			12.15	3.74	8.41			

* INCL. RR R/W

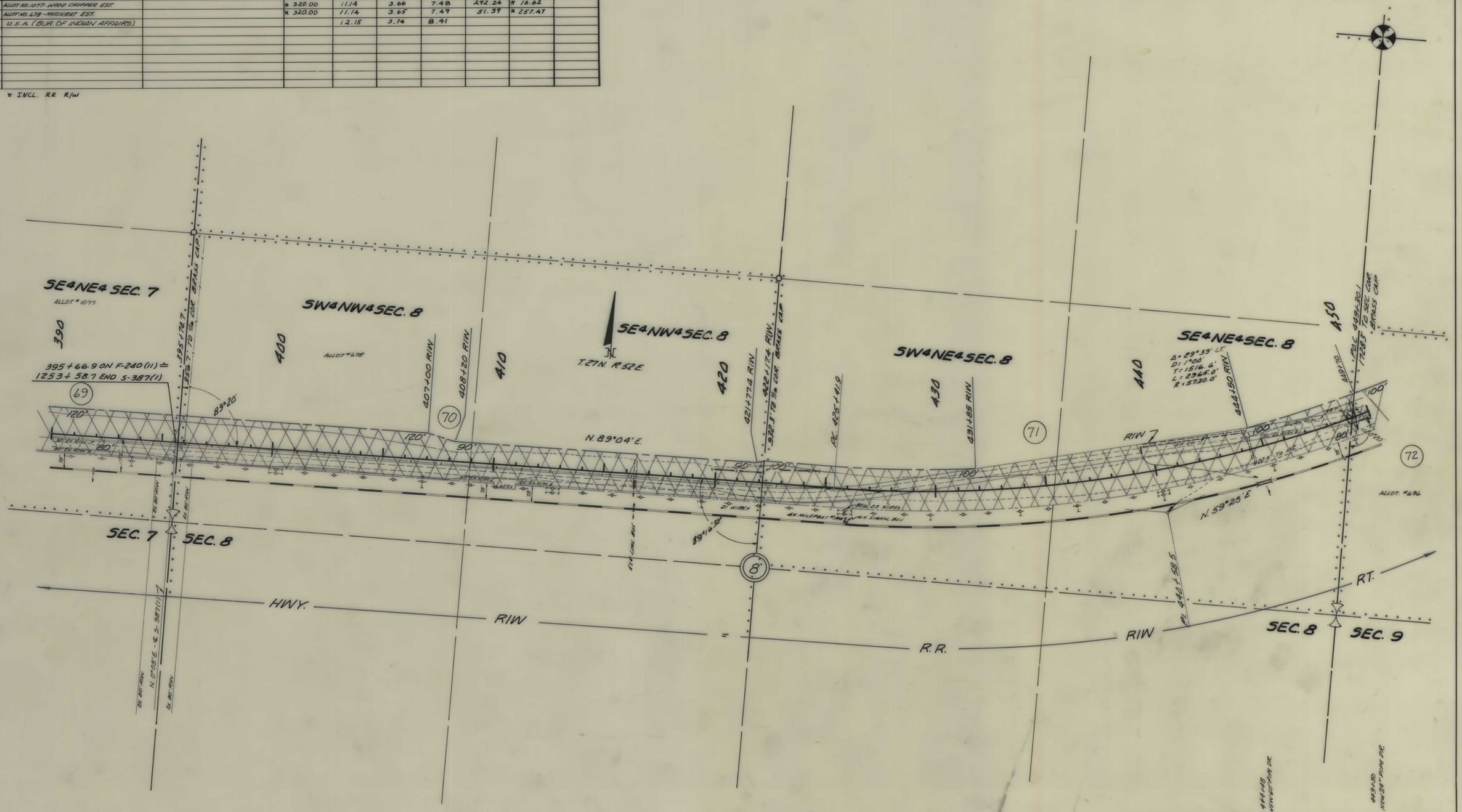

CONSTRUCTION LIMITS	STATE OF MONTANA
TOP OF CUT ———	STATE HIGHWAY COMMISSION
TOE OF FILL ———	LAND REQUIRED FOR RIGHT OF WAY
MAP TRANS. TO R/W 12-18-67	ROOSEVELT COUNTY
MAP REVISED	
B.P.R. APPROVAL 1-16-68	SCALE 1" = 200' MAP COMPLETED

B-form App. Auth.: 1-3-68

FED. ROAD DIST. NO.	STATE OF MONTANA	FED. AID PROJECT NUMBERS CONST. NO.	R/W NO.	STATE NO.	SHEET NO.	TOTAL SHEETS
8			F-240 (11)	1240-11	12	17

OWNERSHIPS

PARCEL	NAME	ADDRESS	TOTAL AREA	GROSS R/W AREA	P. T. W. AREA	AREA TO BE ACQUIRED	REMAINDER LEFT	REMAINDER RIGHT	CONST. PERMIT AREA
72	ALLOT. NO. 696 - SAMUEL OWNS PIPE		* 80.00	3.66	1.27	2.39	1.81	* 74.53	
73	U.S.A. (BUR. OF INDIAN AFFAIRS)			10.21	2.89	7.32			
71 & 73	U.S.A. (BUR. OF INDIAN AFFAIRS)		640.00	22.36	6.63	15.73	570.69	46.95	
74	ALLOT. NO. 698 - CORA OWNS PIPE		* 160.00	2.08	0.75	1.33		* 157.92	
75	OLIVER M. LIEN	BROCKTON, MONT.	* 320.00	10.49	3.42	7.07	280.80	* 28.71	

* INCL. R.R. R/W

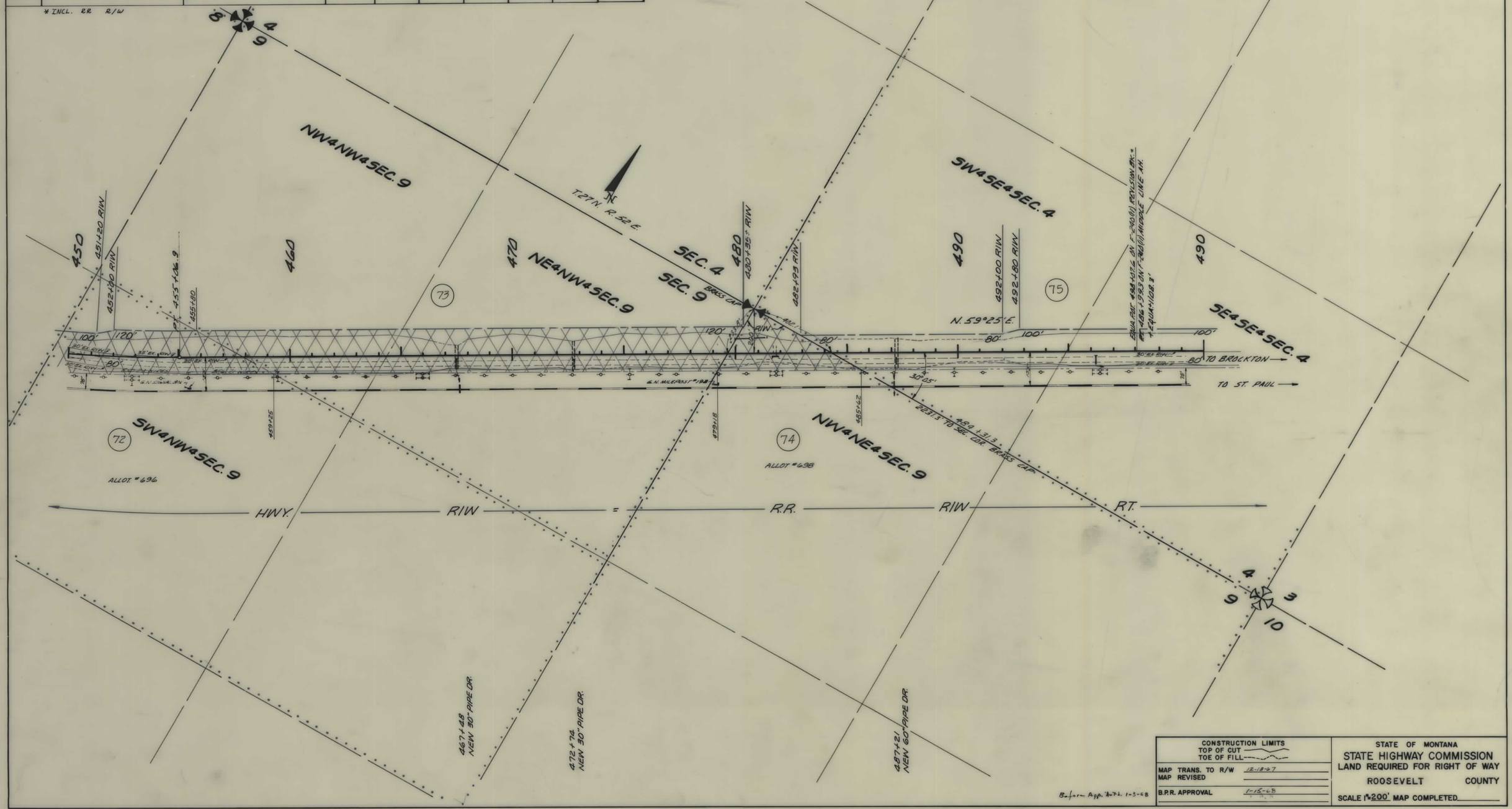

CONSTRUCTION LIMITS	
TOP OF CUT	
TOE OF FILL	
MAP TRANS. TO R/W	12-18-67
MAP REVISED	
B.P.R. APPROVAL	1-15-68

STATE OF MONTANA
STATE HIGHWAY COMMISSION
LAND REQUIRED FOR RIGHT OF WAY
ROOSEVELT COUNTY
SCALE 1"=200' MAP COMPLETED

FED. ROAD DIST. NO.	STATE OF MONTANA	FED. AID PROJECT NUMBERS CONST. NO.	R/W NO.	STATE NO.	SHEET NO.	TOTAL SHEETS
8			F-240(11)	1240-11	13	17

OWNERSHIPS

PARCEL	NAME	ADDRESS	TOTAL AREA	GROSS R/W AREA	P. T. W. AREA	AREA TO BE ACQUIRED	REMAINDER LEFT	REMAINDER RIGHT	CONST. PERMIT AREA
75	OLIVER M. LIEN	BROCKTON, MONT.	*320.00	10.49	3.42	7.07	280.80	* 28.71	
76	U.S.A. (BUREAU OF INDIAN AFFAIRS)		160.00	11.27	3.80	7.47	29.27	119.96	

* INCL. R.R. R/W

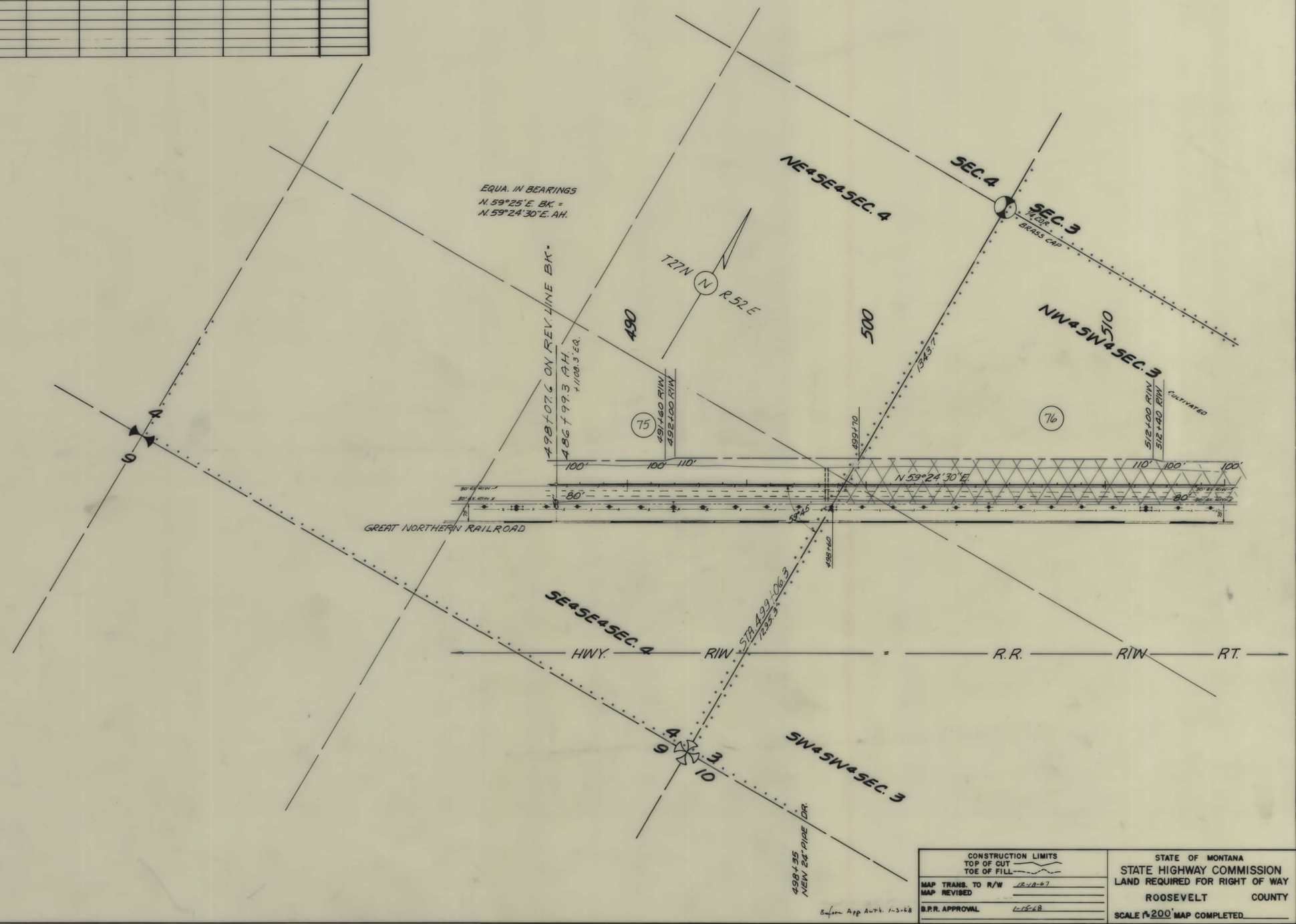

Surfaces App. Auth. 1-3-68

CONSTRUCTION LIMITS	
TOP OF CUT	
TOE OF FILL	
MAP TRANS. TO R/W	12-18-67
MAP REVISED	
B.P.R. APPROVAL	1-15-68

STATE OF MONTANA
STATE HIGHWAY COMMISSION
LAND REQUIRED FOR RIGHT OF WAY
ROOSEVELT COUNTY
SCALE 1" = 200' MAP COMPLETED

FED. ROAD DIST. NO.	STATE OF MONTANA	FED. AID PROJECT NUMBERS CONST. NO.	R/W NO.	STATE NO.	SHEET NO.	TOTAL SHEETS
8			F-240 (11)	1240-11	14	17

OWNERSHIPS

PARCEL	NAME	ADDRESS	TOTAL AREA	GROSS R/W AREA	P. T. W. AREA	AREA TO BE ACQUIRED	REMAINDER LEFT	REMAINDER RIGHT	CONST. PERMIT AREA
76	U.S.A. (BUR. OF INDIAN AFFAIRS)		160.00	11.27	3.80	7.47	29.27	119.46	
77	GEORGE L. BARANEK 1/64 - U.S.A. 63/64	5905 NE 54TH ST. VANCOUVER, WASH.	* 160.00	14.99	4.86	10.13	47.59	* 97.42	
78	ALVIN O. LIEN	BROCKTON, MONT.	* 120.00	3.88	1.40	2.48	4.14	* 111.98	

* INCL. R.R. R/W

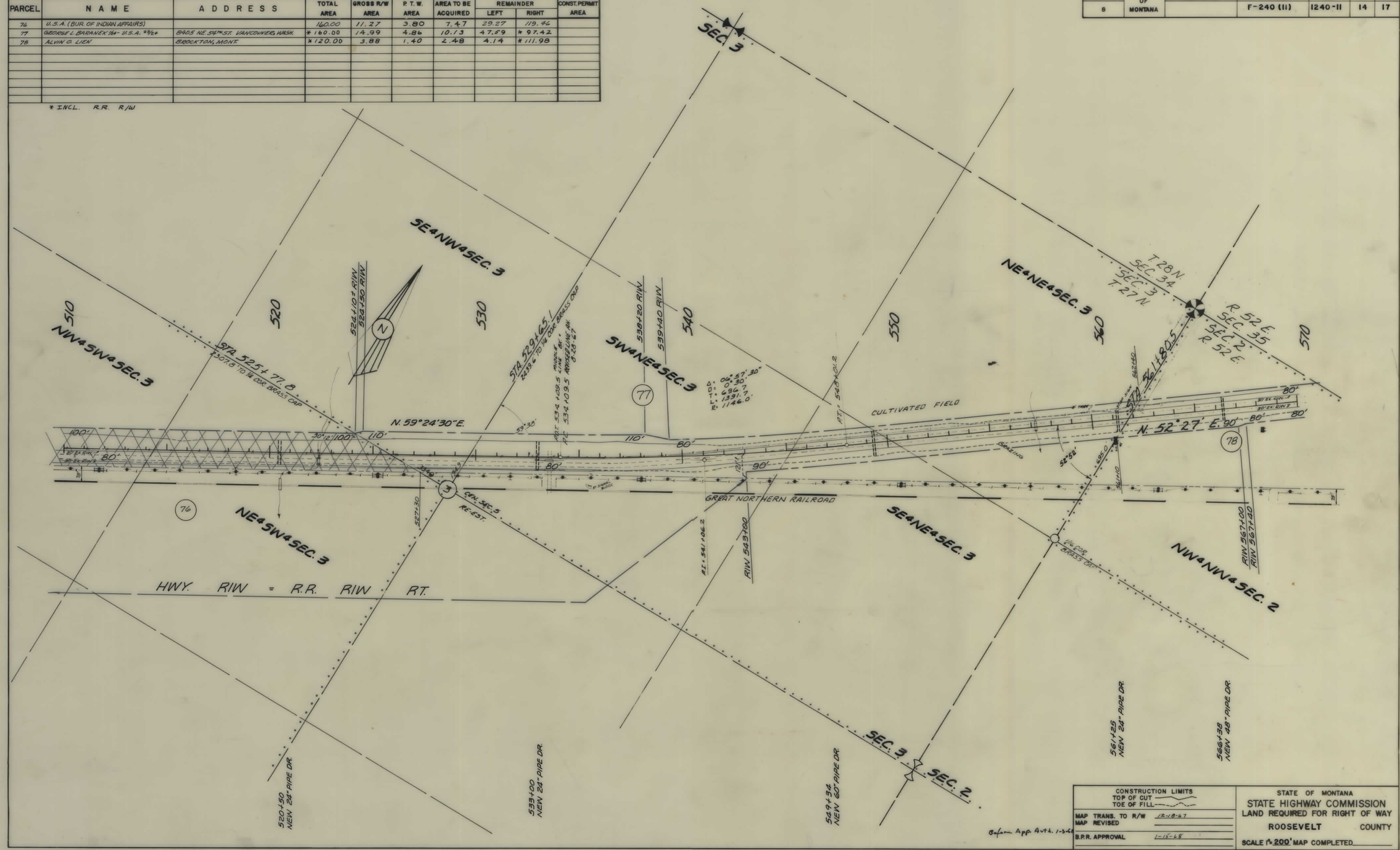

FED. ROAD DIST. NO.	STATE OF MONTANA	FED. AID PROJECT NUMBERS CONST. NO.	R/W NO.	STATE NO.	SHEET NO.	TOTAL SHEETS
8			F-240 (11)	1240-11	15	17

OWNERSHIPS

PARCEL	NAME	ADDRESS	TOTAL AREA	GROSS R/W AREA	P. T. W. AREA	AREA TO BE ACQUIRED	REMAINDER LEFT	REMAINDER RIGHT	CONST. PERMIT AREA
78	ALVIN O LIEN	BROCKTON, MONT.	*120.00	3.88	1.40	2.48	4.14	*111.98	
79	MOE FARM CORP.	POPLAR, MONT.	*160.00	9.89	3.18	6.71	125.13	*24.98	
80	ALLOT. NO. 1035-WALKING ROAD WHITE HAWK	EST.		7.68	2.36	5.32			
81	GREAT NORTHERN RAILWAY CO.	ST. PAUL, MINN.	29.00	3.67	0.62	3.05		25.33	
82	ALLOT. NO. 1035-WALKING ROAD WHITE HAWK	EST.		3.79	1.39	2.40			
80 & 82	ALLOT. NO. 1035-WALKING ROAD WHITE HAWK	EST.	291.00	11.47	3.75	7.72	173.44	106.09	
40A	FORT PECK TRIBAL LAND		*360.00	24.35	8.09	16.26	Δ156.76	*178.89	

* INCL. R.R. R/W
Δ INCL. TAKE FOR PAR. # 40

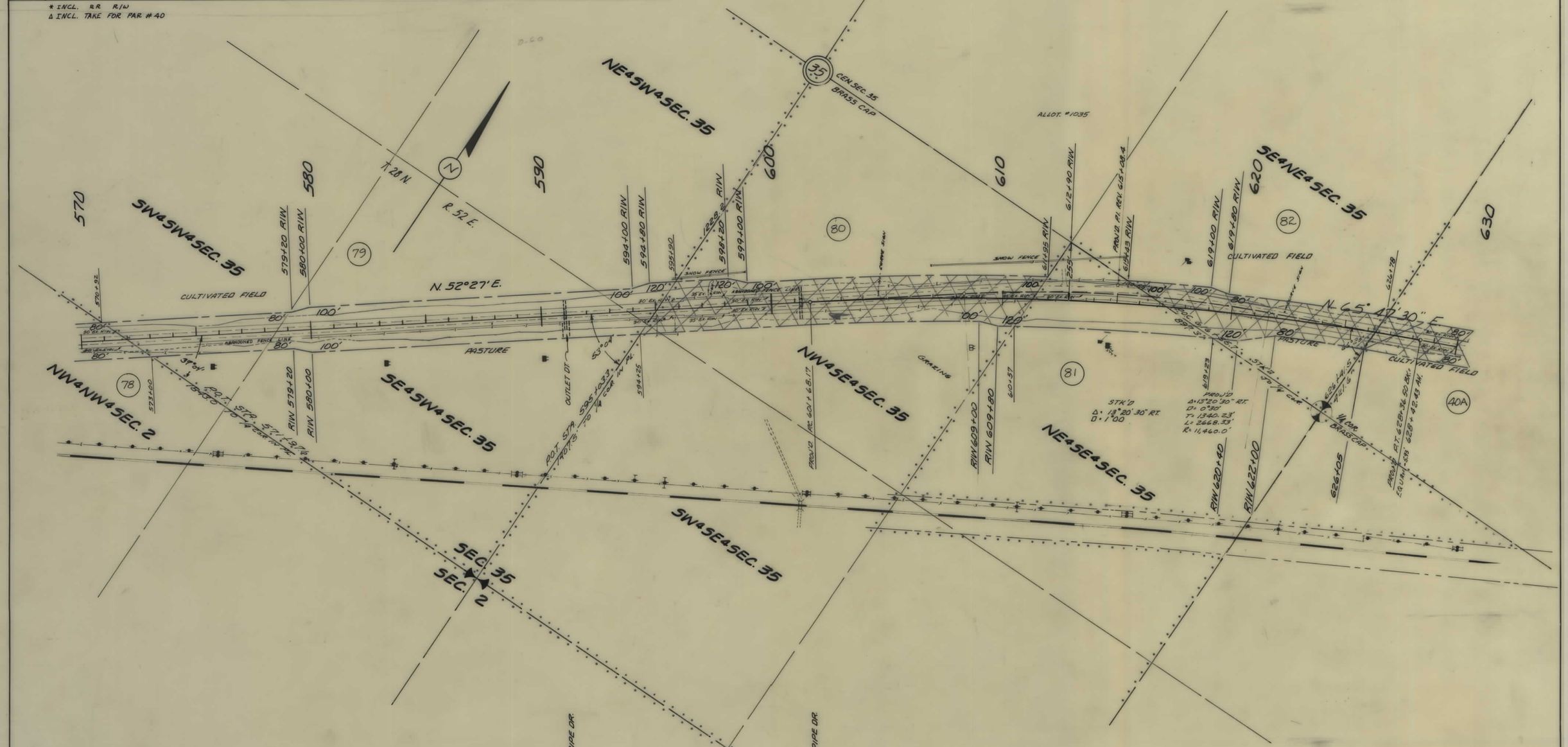

CONSTRUCTION LIMITS	
TOP OF CUT	
TOE OF FILL	
MAP TRANS. TO R/W	12-18-67
MAP REVISED	
B.P.R. APPROVAL	1-15-68, 3-22-68

Bureau App. Auth. 1-3-68

STATE OF MONTANA
STATE HIGHWAY COMMISSION
LAND REQUIRED FOR RIGHT OF WAY
ROOSEVELT COUNTY
SCALE 1" = 200' MAP COMPLETED

FED. ROAD DIST. NO.	STATE OF MONTANA	FED. AID PROJECT NUMBERS CONST. NO.	R/W NO.	STATE NO.	SHEET NO.	TOTAL SHEETS
8			F-240 (11)	1240-11	16	17

OWNERSHIPS

PARCEL	NAME	ADDRESS	TOTAL AREA	GROSS R/W AREA	P. T. W. AREA	AREA TO BE ACQUIRED	REMAINDER LEFT	REMAINDER RIGHT	CONST. PERMIT AREA
40A	FORT PECK TRIBAL LAND		*Δ 360.00	24.35	8.09	16.26	Δ/156.76	*/178.89	0.14
41A	ALLOT. NO. 415 TWICE RUNS HIGH BACK BONE	ET. AL.	⊕ 80.00	1.26	0.37	0.89	⊕ 78.74		
42A	OLIVER M. LIEN	BROCKTON, MONT.	‡ 80.91	6.07	1.91	4.16	‡ 59.84	‡ 15.00	

* INCL. R.R. R/W
Δ INCL. TAKE FOR PAR. # 40
⊕ " " " " # 41
‡ " " " " # 42

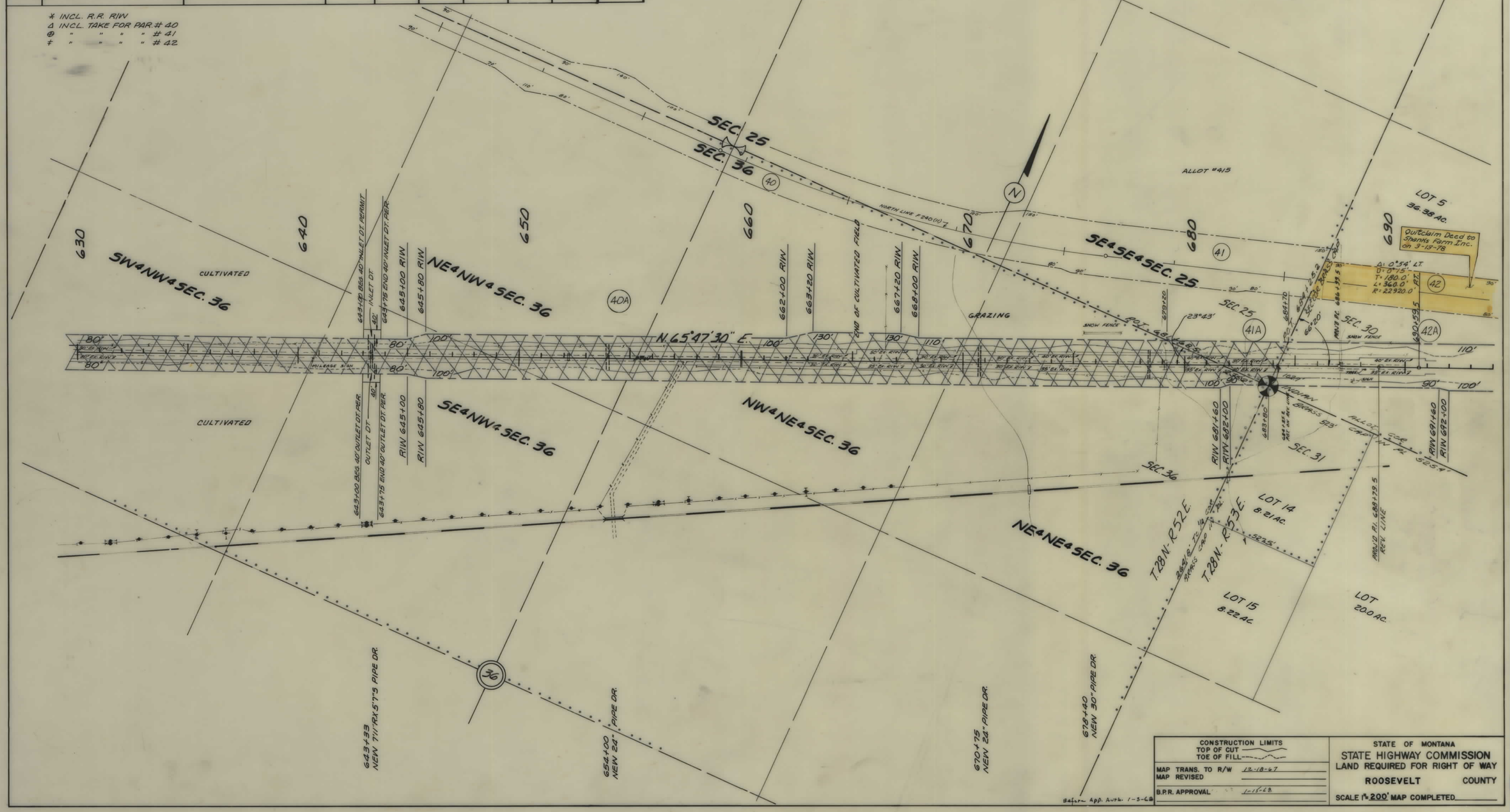

CONSTRUCTION LIMITS	STATE OF MONTANA
TOP OF CUT ———	STATE HIGHWAY COMMISSION
TOE OF FILL - - - -	LAND REQUIRED FOR RIGHT OF WAY
MAP TRANS. TO R/W 12-18-67	ROOSEVELT COUNTY
MAP REVISED	
B.P.R. APPROVAL 1-15-68	SCALE 1" = 200' MAP COMPLETED

FED ROAD DIST NO	STATE	FED AID PROJECT NUMBERS CONST NO	R-W NO	STATE NO	SHEET NO	TOTAL SHEETS
8	MONT		F-240(11)	1240-11	17	17

OWNERSHIPS

PARCEL	NAME	ADDRESS	TOTAL ACREAGE	GROSS TAKE ACREAGE	P.T.W. ACREAGE	NET TAKE ACREAGE	REMAINDER LEFT	REMAINDER RIGHT
42	OLIVER M. LIEN	BROCKTON, MONT.	80.91AC.	5.13 AC.		5.13 AC.	50.23AC.	25.55AC.
43	ALLOT. NO. 814 - MILLIE RED BOY		70.0 AC.	6.43 AC.		6.43 AC.	41.56 AC.	22.01 AC.
44	ALLOT. NO. 531 - IRON ALL OVER LEAN		34.62	0.19 AC.	0.07 AC.	0.12 AC.		34.43 AC.
45	ALLOT. NO. 810 - PHILIP RED BOY		40.0 AC.	7.53 AC.	5.37 AC.	2.16 AC.	30.19 AC.	
46	GREAT NORTHERN R.Y.			1.64 AC.		1.64 AC.		
42A	OLIVER M. LIEN	BROCKTON, MONT.	± 80.91	6.07	1.91	4.16	± 59.84	± 15.00
43A	ALLOT. NO. 814 - MILLIE RED BOY		± 22.01	3.84	2.22	3.62	0.39	± 15.78
44A	ALLOT. NO. 531 - IRON ALL OVER LEAN		± 34.43	0.83	0.32	0.51		± 33.60
45A	ALLOT. #810 - PHILIP RED BOY		30.19	0.25		0.25	29.94	

* INCL. R.R. R/W

† INCL. TAKE FOR PAR. # 42

CONSTRUCTION LIMITS	
TOP OF CUT	
TOE OF FILL	
MAP TRANS. TO R/W	12-18-67
MAP REVISED	
B.P.R. APPROVAL	12-15-68, 8-13-68

Before App. Auth. 1-3-68

STATE OF MONTANA

STATE HIGHWAY COMMISSION

LAND REQUIRED FOR RIGHT OF WAY

ROOSEVELT COUNTY

SCALE 1" = 200' MAP COMPLETED