PLANS
NOT
TO
SCALE

STATE	PROJECT NO.	SHEET NO.	TOTAL SHEETS
MONT.	RS236-1(7) 0	1	17

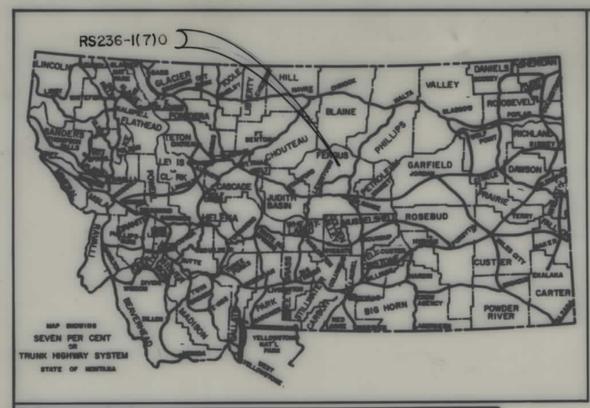

CONVENTIONAL SIGNS

- PROPOSED RIGHT OF WAY LINE
- EXISTING RIGHT OF WAY LINE
- RAILROAD RIGHT OF WAY LINE
- CENTERLINE (℄) OR PROJECTED LINE
- STK'D CENTERLINE
- OWNERSHIP BOUNDARY
- PRESENT TRAVELED WAY (P.T.W.)
- R/W LINE FENCED — EX. R/W
- CONSTRUCTION LIMITS — CUT — FILL
- FENCE LINE
- CONTROL OF ACCESS WITH FENCE
- LIMITED ACCESS
- EXISTING LIMITED ACCESS
- GATE IN FENCE
- CATTLE GUARD = 24'
- STATE & NATIONAL BORDER LINES
- CITY OR TOWN LIMITS LINE
- COUNTY LINE
- RESERVATION LINE
- TOWNSHIP & SECTION LINE
- 1/4 & 1/2 SECTION LINE
- SECTION CORNER — FOUND — UNFOUND
- 1/4 SECTION COR.
- 1/16 SECTION COR.
- CENTER OF SECTION
- TELEPHONE OR TELEGRAPH POLES IN PLACE
- POWER POLES IN PLACE
- TEL. OR TEL. OR POWER POLES TO BE MOVED
- NEW PIPES
- OLD PIPES IN PLACE
- OUTLET DITCH
- INLET DITCH
- DITCHES
- CHANNEL CHANGES
- BRIDGES
- RAILROADS
- PARCEL NUMBER
- NEW APPROACH
- EXISTING APPROACH
- LIMITED ACCESS

RELATED PROJECTS

ASSOCIATED PROJECT AGREEMENT NUMBERS

STATE OF MONTANA

DEPARTMENT OF HIGHWAYS

RIGHT OF WAY PLAN OF

FEDERAL AID PROJECT NO. RS-236-1(7)0 R/W RS 236-1(7)0 CONST.

HILGER- WINIFRED

FERGUS COUNTY

24.1 MILES

SCALE: 1" = 100'

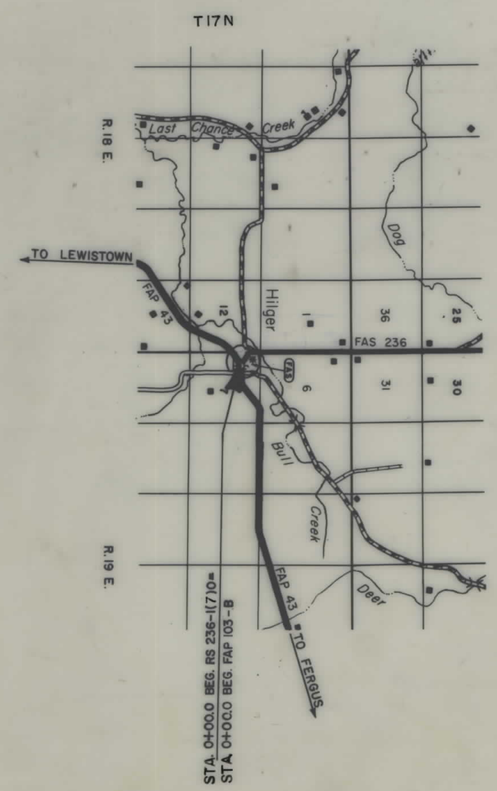

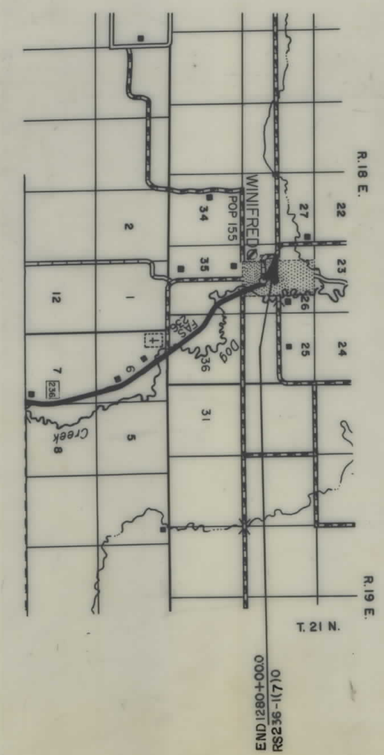

MAP REVISED: 11-20-87,

STATE APPROVAL 10-29-87

INDEX

PARCEL NO.	OWNERSHIPS	SHEET NO.
1	USA	2, 8
2	Dorothy Gilskey	3
3	Heirs of Carrol Swindell	4
4	Dan J. & Renee N Corcoran	7
5	Daniel J. Corcoran	7
6	Jack & Clara Donisthorpe	7
7	Wilson H. Stule	9
8	Richard B. Ogilvie Trustee R.R.	10
9	Tom J. & Jacqueline F. DeMars	11
10	William L. & Lillian R. Mendal	12
11	Richard B Ogilvie Trustee RR.	12, 13, 14, 15
12	Dorothy Halverson	13, 14, 15
12	Agnes W. Orr	13, 14, 15
12	Gertrude Ross Hess.	13, 14, 15
13	Harvest States Cooperative	13, 14, 15
14	Vicki Lee & Robert Ehlert	16
15	KENNETH W. & ALICE M. THOMPSON c/o GEORGE N. & EILEEN ECONOM	10

STATE OF MONTANA
DEPARTMENT OF HIGHWAYS

APPROVED: October 23 19 87

GARY J. WICKS
DIRECTOR OF HIGHWAYS
BY Stephen C. Kologi
CHIEF
PRECONSTRUCTION BUREAU

MONTANA STEPHEN C. KOLOGI 12241 E REGISTERED PROFESSIONAL ENGINEER

U.S. DEPARTMENT OF TRANSPORTATION
FEDERAL HIGHWAY ADMINISTRATION

APPROVED:

DIVISION ADMINISTRATOR — DATE

STATE OF MONTANA	PROJECT NO.	SHEET NO.	TOTAL SHEETS
	RS 236-1(7)0	2	17

OWNERSHIPS

PARCEL	NAME	ADDRESS	TOTAL AREA	GROSS R/W AREA	P. T. W. AREA	AREA TO BE ACQUIRED	REMAINDER LEFT	REMAINDER RIGHT	CONST. PERMIT AREA
1	U.S.A.	NEGOTIATIONS ONLY							

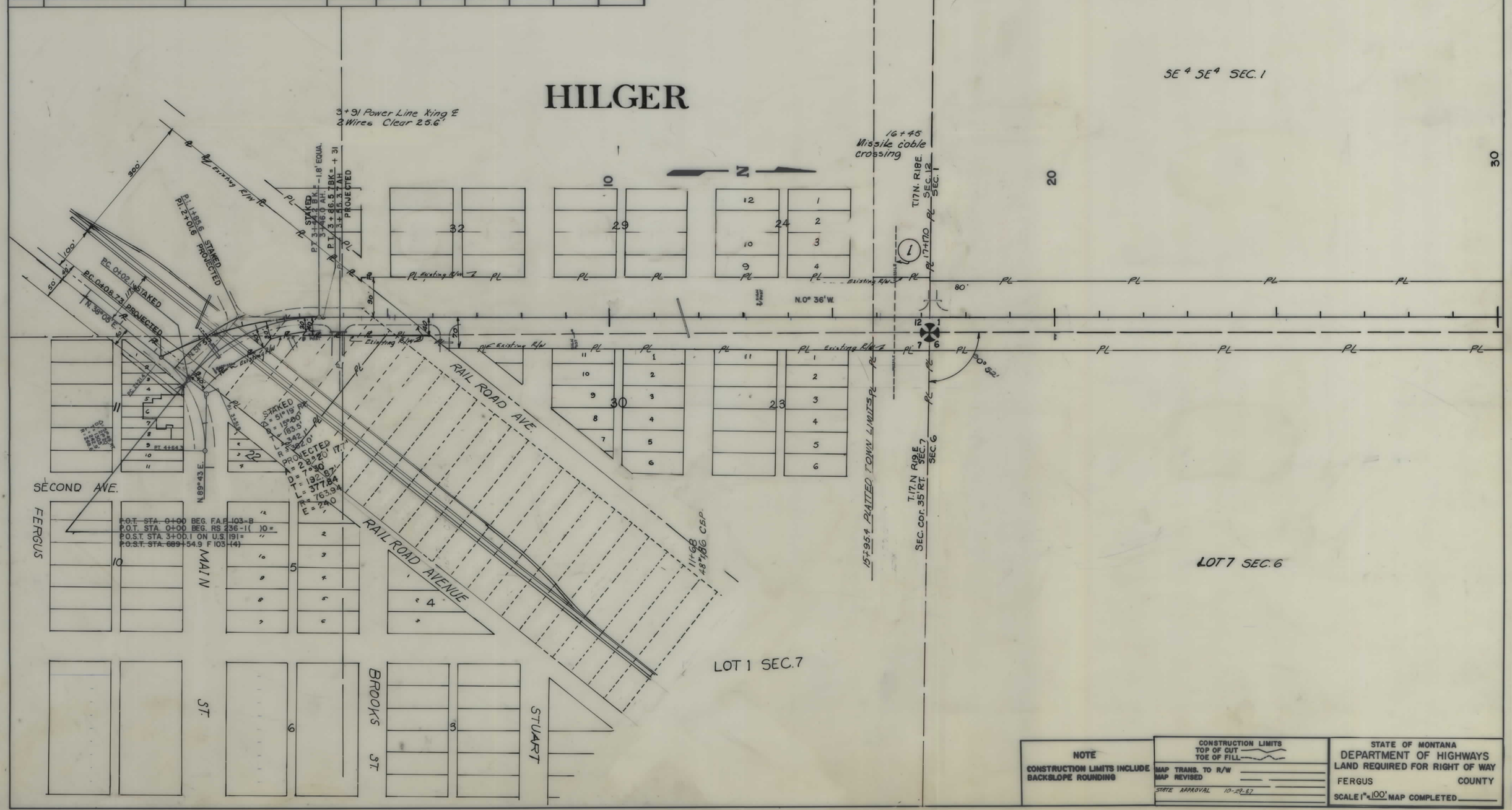

NOTE

CONSTRUCTION LIMITS INCLUDE BACKSLOPE ROUNDING

CONSTRUCTION LIMITS
TOP OF CUT
TOE OF FILL

MAP TRANS. TO R/W
MAP REVISED

STATE APPROVAL 10-29-87

STATE OF MONTANA
DEPARTMENT OF HIGHWAYS
LAND REQUIRED FOR RIGHT OF WAY

FERGUS COUNTY

SCALE 1" = 100' MAP COMPLETED

STATE	PROJECT NO.	SHEET NO.	TOTAL SHEETS
MONTANA	RS 236-1(7)0	3	17

OWNERSHIPS

PARCEL	NAME	ADDRESS	TOTAL AREA	GROSS R/W AREA	P.T.W. AREA	AREA TO BE ACQUIRED	REMAINDER LEFT	REMAINDER RIGHT	CONST. PERMIT AREA
2	Dorothy Gilskey	Hilger Mt. 59451							1400 □'

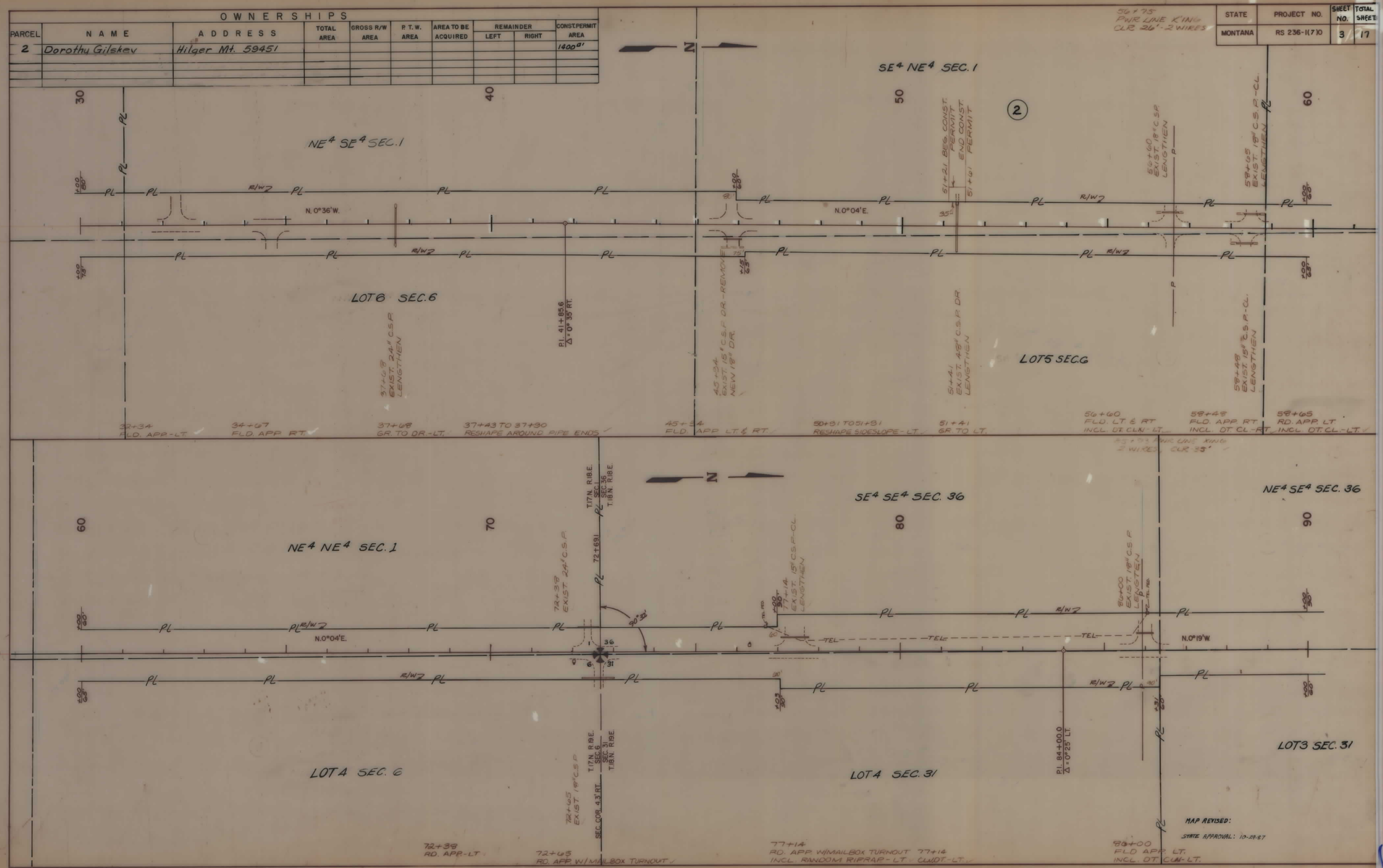

STATE	PROJECT NO.	SHEET NO.	TOTAL SHEETS
MONTANA	RS 236-1(7)0	4	17

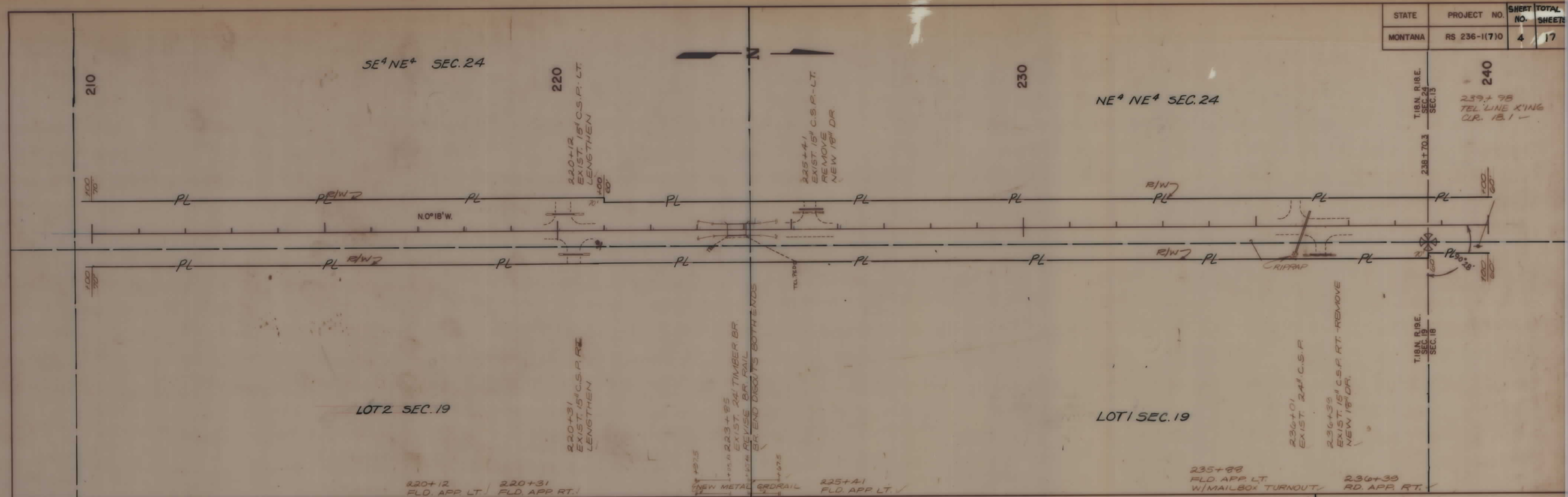

OWNERSHIPS

PARCEL	NAME	ADDRESS	TOTAL AREA	GROSS R/W AREA	P.T.W. AREA	AREA TO BE ACQUIRED	REMAINDER LEFT	REMAINDER RIGHT	CONST. PERMIT AREA
3	Heirs of Carrol Swindell	Hilger Mt. 59423							2000□'

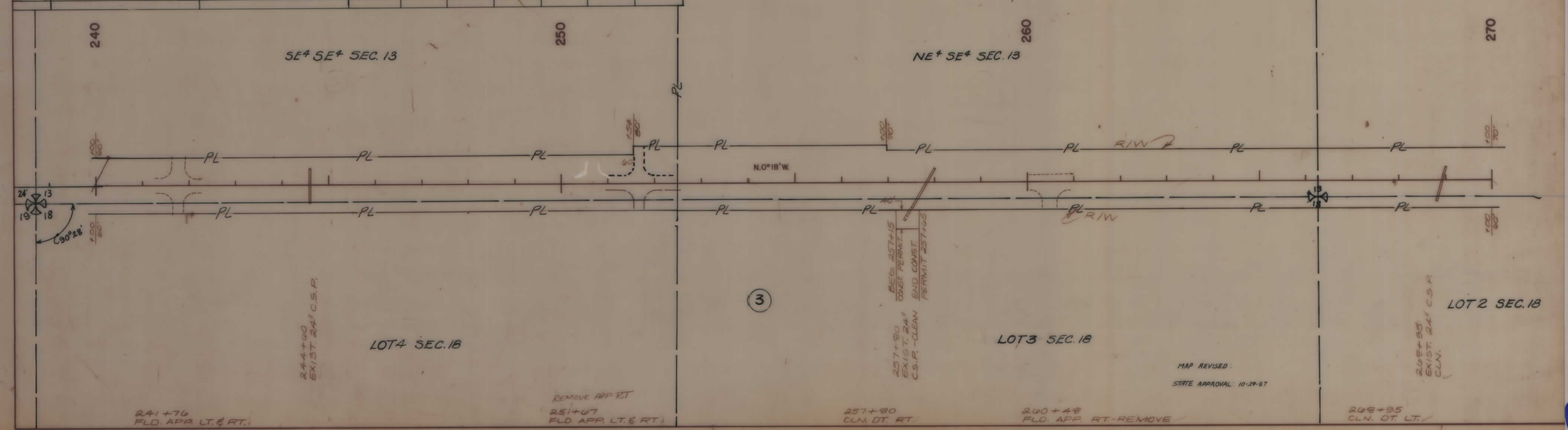

STATE	PROJECT NO.	SHEET NO.	TOTAL SHEETS
MONTANA	RS 236-1(7)10	5	17

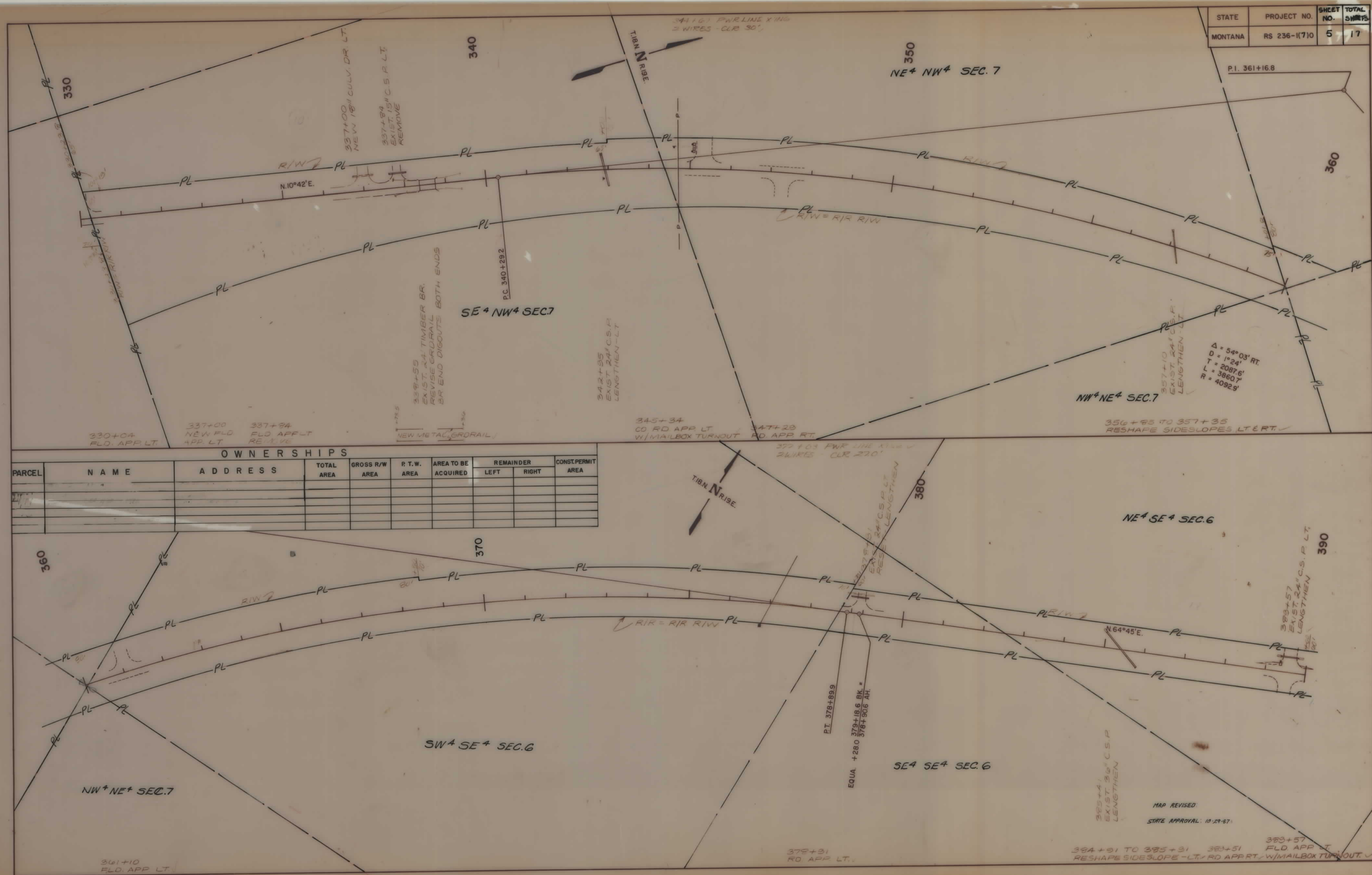

OWNERSHIPS

PARCEL	NAME	ADDRESS	TOTAL AREA	GROSS R/W AREA	P. T. W. AREA	AREA TO BE ACQUIRED	REMAINDER LEFT	REMAINDER RIGHT	CONST. PERMIT AREA

STATE	PROJECT NO.	SHEET NO.	TOTAL SHEETS
MONTANA	RS 236-1(7)0	6	17

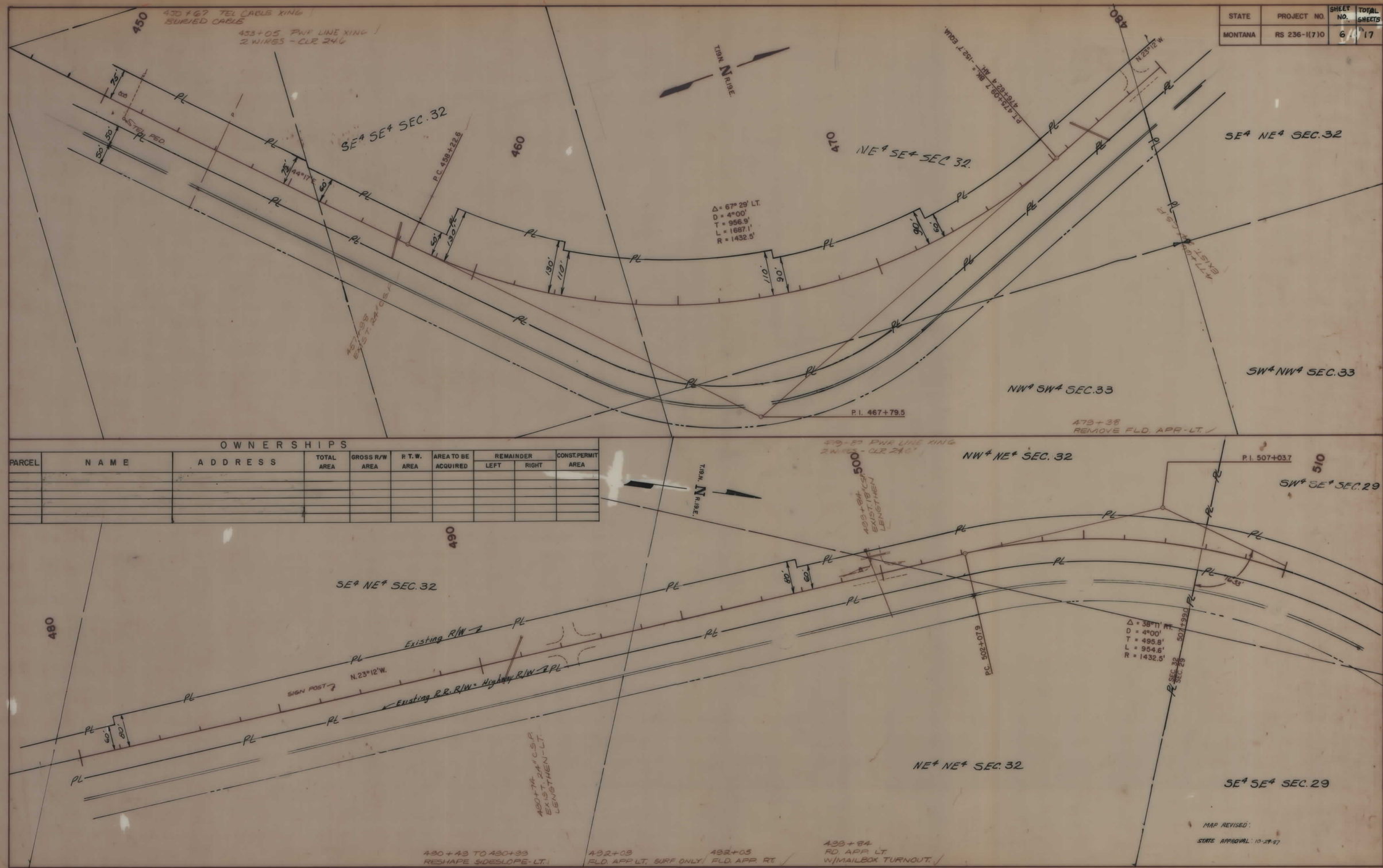

STATE	PROJECT NO.	SHEET NO.	TOTAL SHEETS
MONTANA	RS 236-1(7)0	7	17

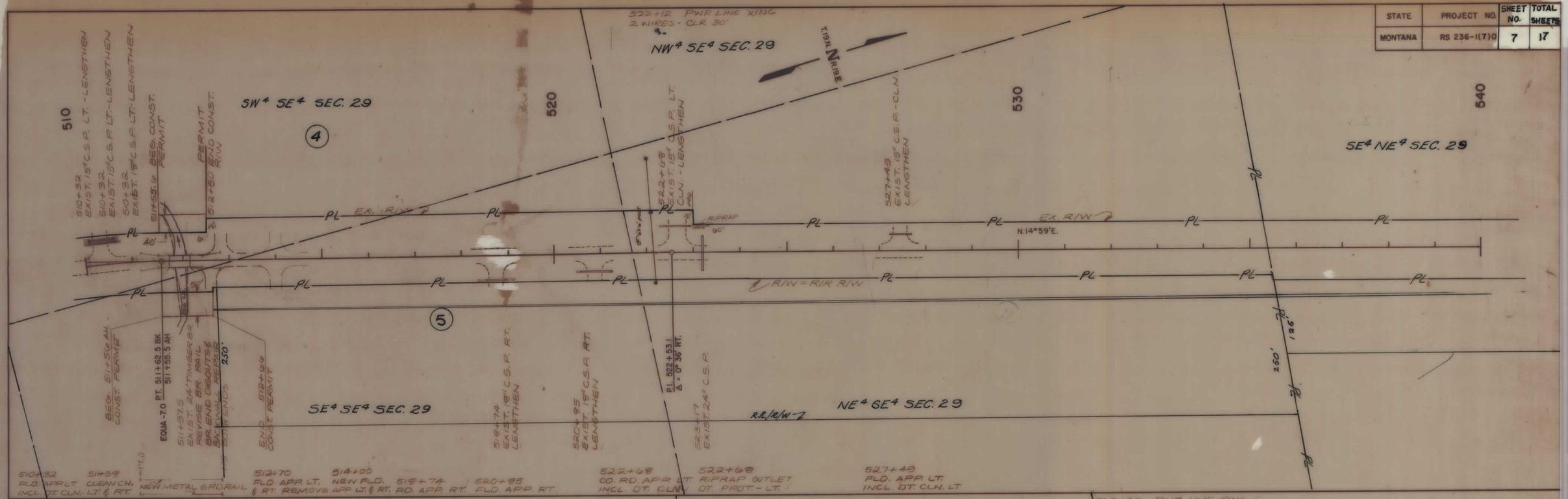

OWNERSHIPS

PARCEL	NAME	ADDRESS	TOTAL AREA	GROSS R/W AREA	P.T.W. AREA	AREA TO BE ACQUIRED	REMAINDER LEFT	REMAINDER RIGHT	CONST. PERMIT AREA
4	Dan J. & Renee N. Corcoran	Christina, Mt. 59423							3776 □'
5	Daniel J. Corcoran	Box 78, Christina, Mt. 59425							5500 □'
6	Jack & Clara Donisthorpe	Christina Rt. Hilger, Mt. 59451							0.40 AC.

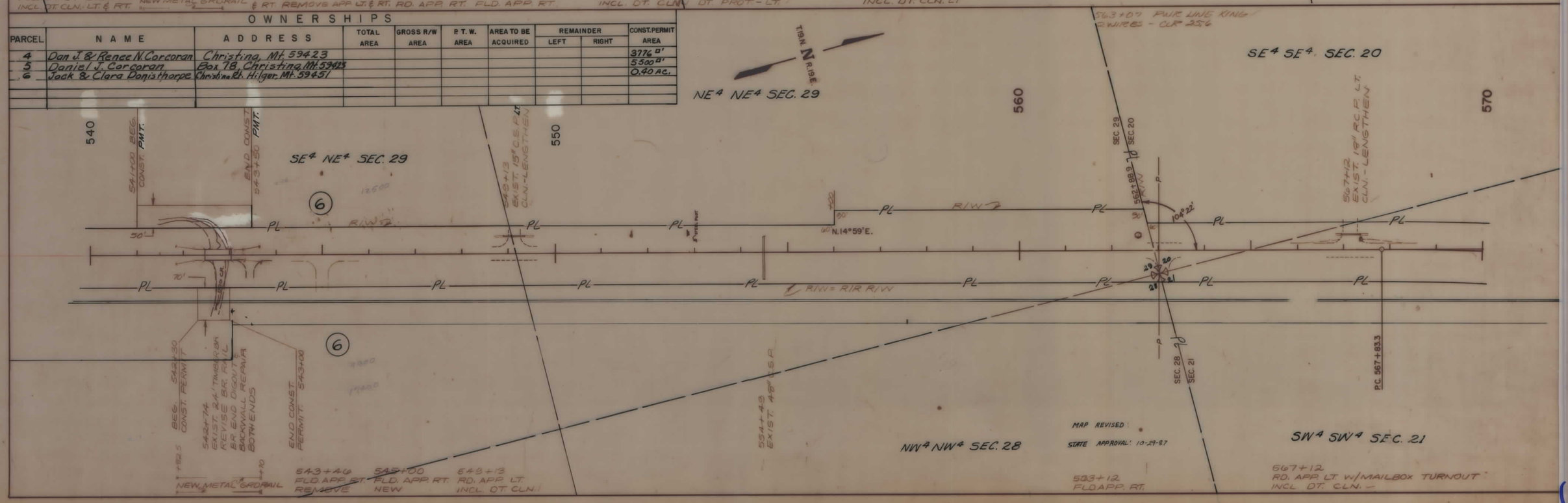

STATE	PROJECT NO.	SHEET NO.
MONTANA	RS 236-1(7)0	8 / 17

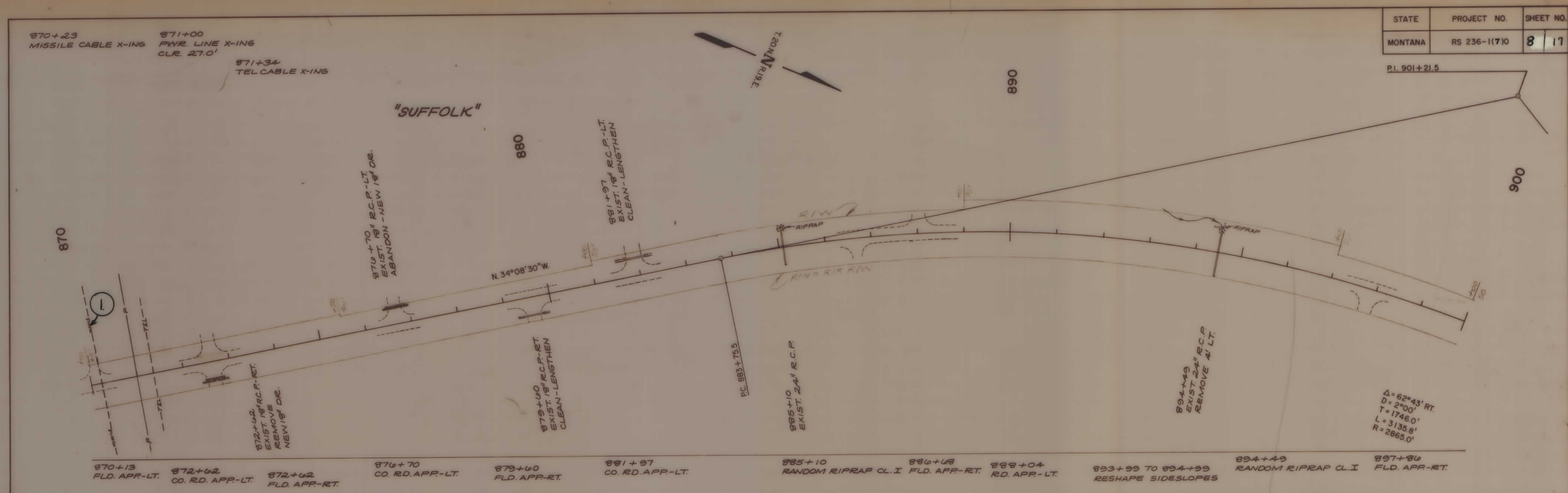

1	USA.	FOR NEGOTIATIONS ONLY

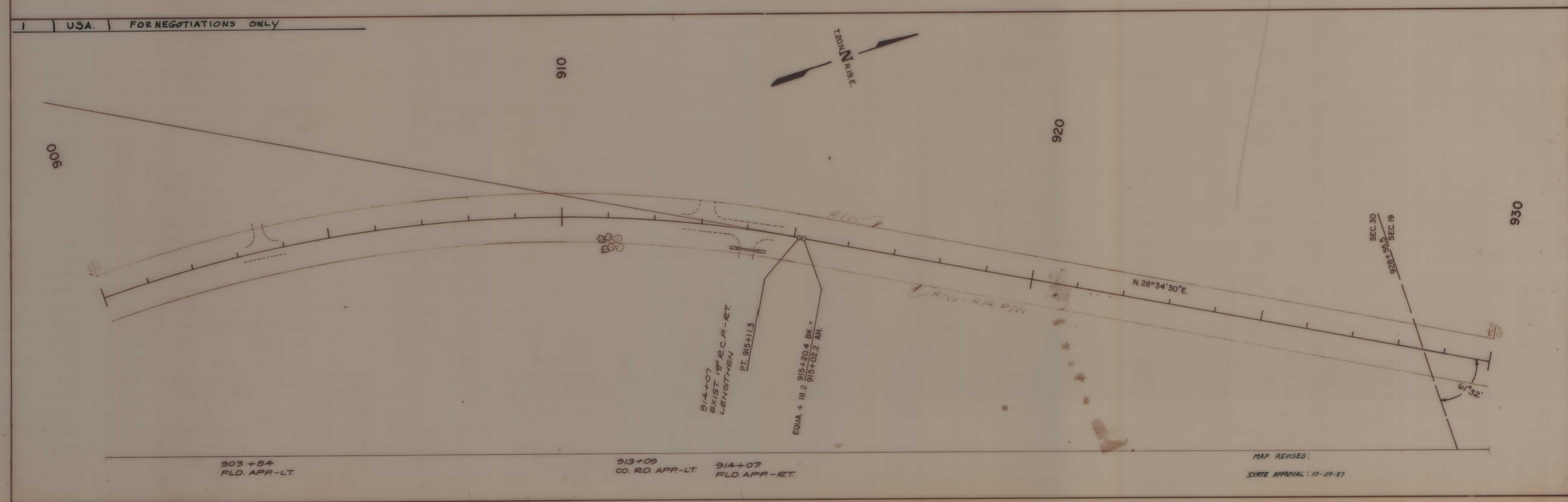

MAP REVISED:

STATE APPROVAL: 10-29-87

STATE	PROJECT NO.	SHEET NO.	TOTAL SHEETS
MONTANA	RS 236-1(7)0	9	17

OWNERSHIPS

PARCEL	NAME	ADDRESS	TOTAL AREA	GROSS R/W AREA	P.T.W. AREA	AREA TO BE ACQUIRED	REMAINDER LEFT	REMAINDER RIGHT	CONST. PERMIT AREA
7	Wilson H. Stule	Box 105 Winifred Mt. 59489							5600 □'

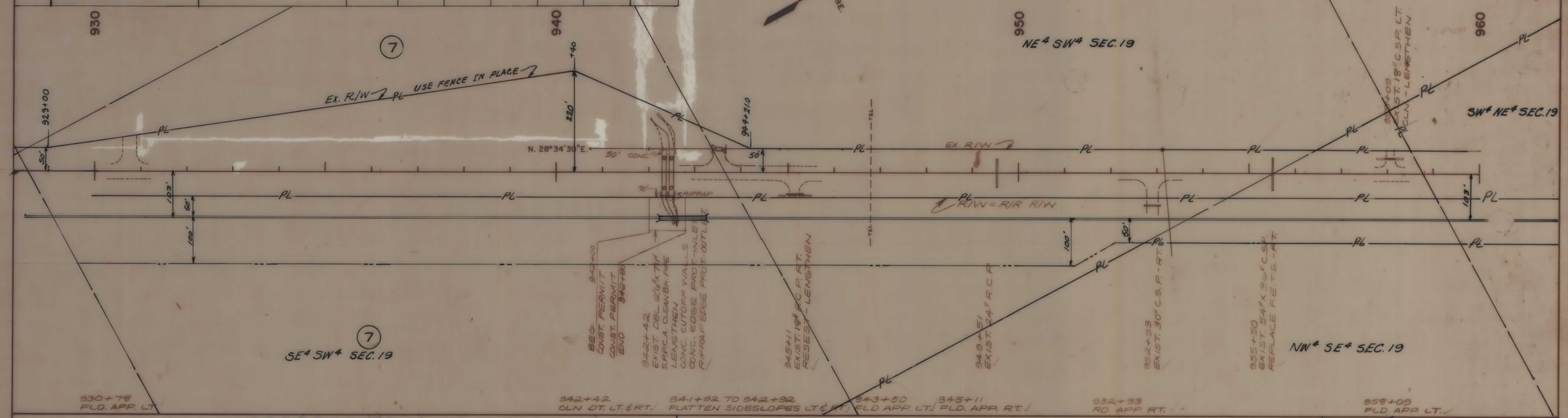

OWNERSHIPS

PARCEL	NAME	ADDRESS	TOTAL AREA	GROSS R/W AREA	P.T.W. AREA	AREA TO BE ACQUIRED	REMAINDER LEFT	REMAINDER RIGHT	CONST. PERMIT AREA

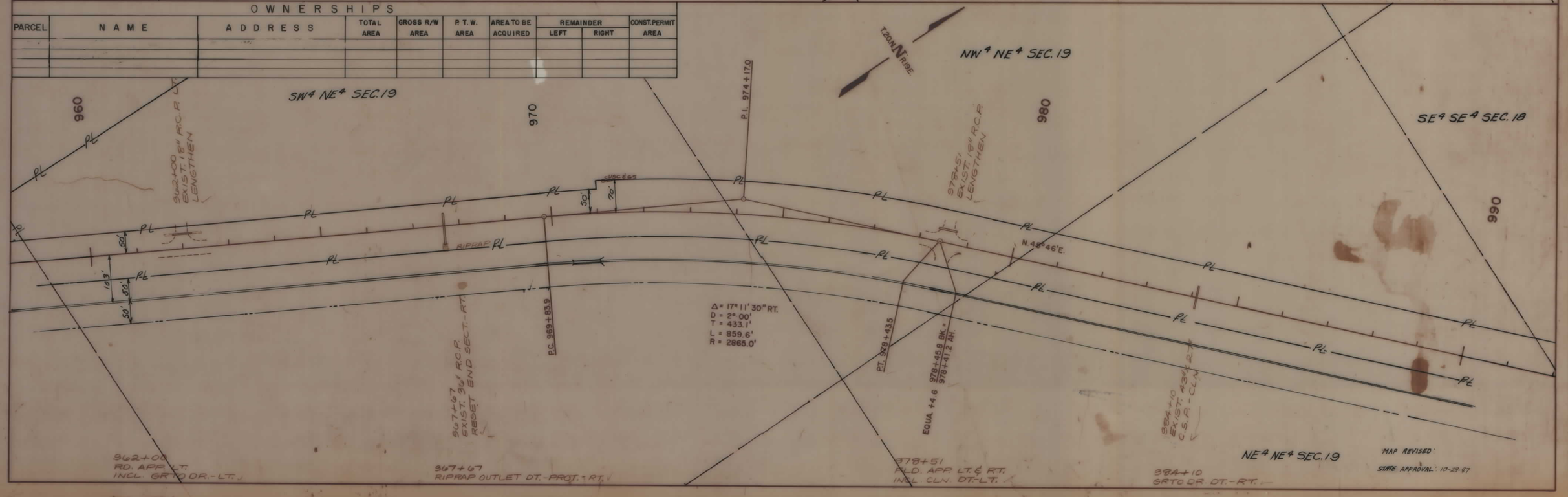

MAP REVISED:
STATE APPROVAL: 10-29-87

STATE	PROJECT NO.	SHEET NO.	TOTAL SHEETS
MONTANA	RS 236-1(7)0	10	17

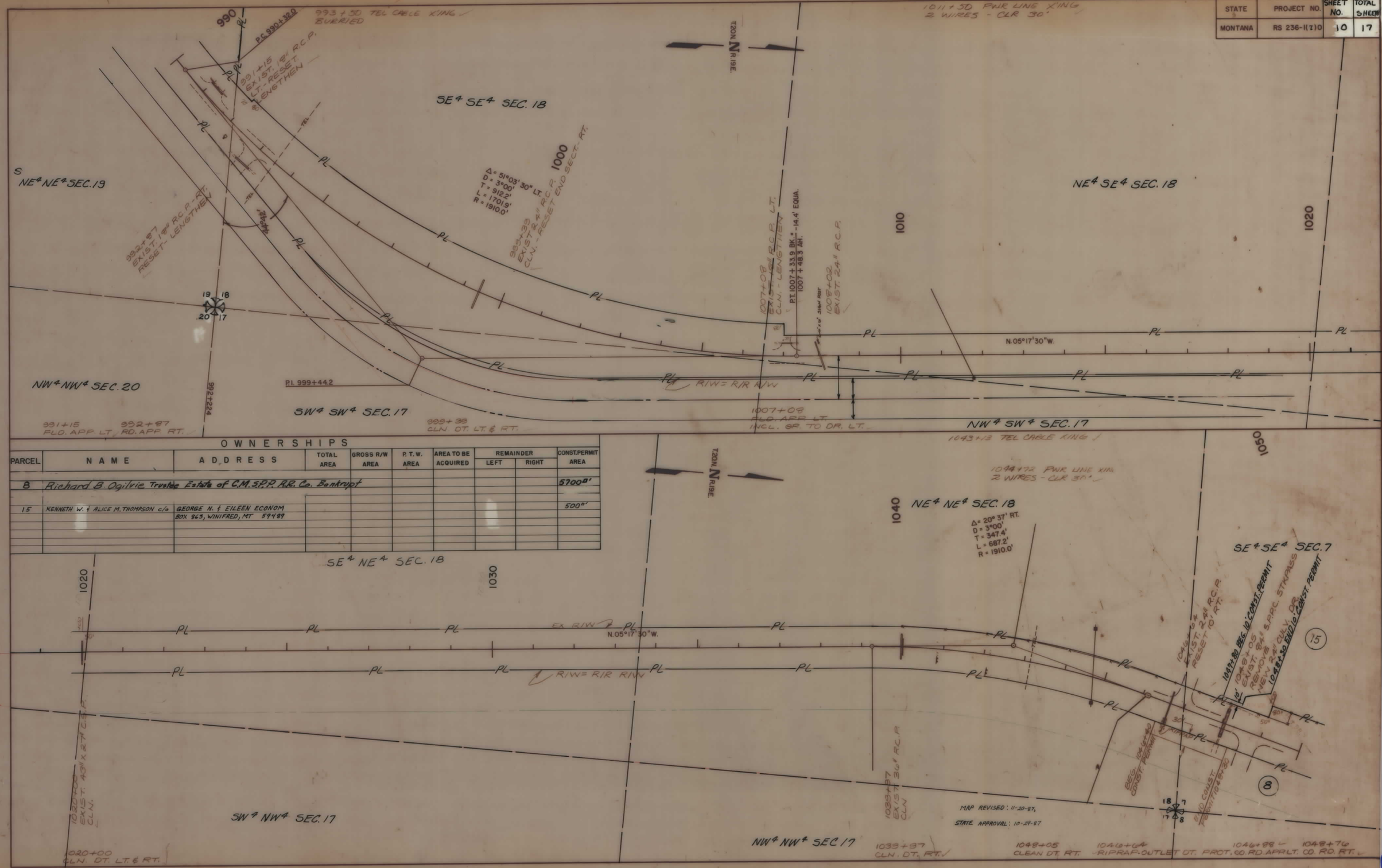

OWNERSHIPS

PARCEL	NAME	ADDRESS	TOTAL AREA	GROSS R/W AREA	P. T. W. AREA	AREA TO BE ACQUIRED	REMAINDER LEFT	REMAINDER RIGHT	CONST. PERMIT AREA
8	Richard B. Ogilvie Trustee Estate of C.M.S.P.P. R.R. Co. Bankrupt								5700□'
15	KENNETH W. & ALICE M. THOMPSON c/o	GEORGE N. & EILEEN ECONOM BOX 863, WINIFRED, MT 59489							500□'

STATE	PROJECT NO.	SHEET NO.	TOTAL SHEETS
MONTANA	RS 236-1(7)0	11	17

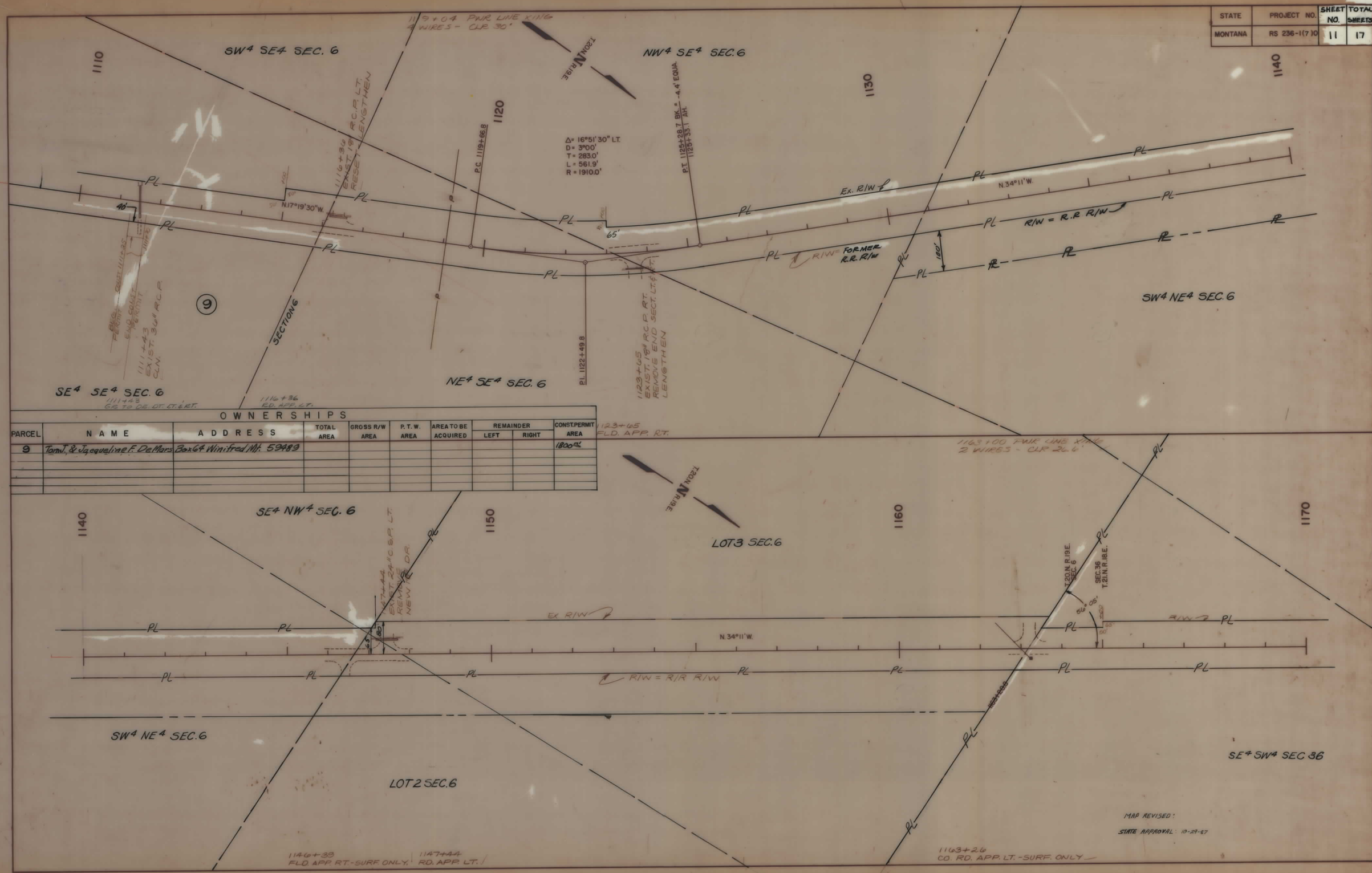

OWNERSHIPS

PARCEL	NAME	ADDRESS	TOTAL AREA	GROSS R/W AREA	P.T.W. AREA	AREA TO BE ACQUIRED	REMAINDER LEFT	REMAINDER RIGHT	CONST. PERMIT AREA
9	Tom J. & Jacqueline F. DeMars	Box 64 Winifred Mt. 59489							1800 ±

STATE	PROJECT NO.	SHEET NO.	TOTAL SHEETS
MONTANA	RS 236-1(7)0	12	17

OWNERSHIPS

PARCEL	NAME	ADDRESS	TOTAL AREA	GROSS R/W AREA	P.T.W. AREA	AREA TO BE ACQUIRED	REMAINDER LEFT	REMAINDER RIGHT	CONST. PERMIT AREA
10	William L. & Lillian R. Mendel	Winifred Mt. 59489							2000 sq'
11	Richard B. Ogilvie CMSP&P R.R. Bankrupt	SEE SHEET NO. 14							

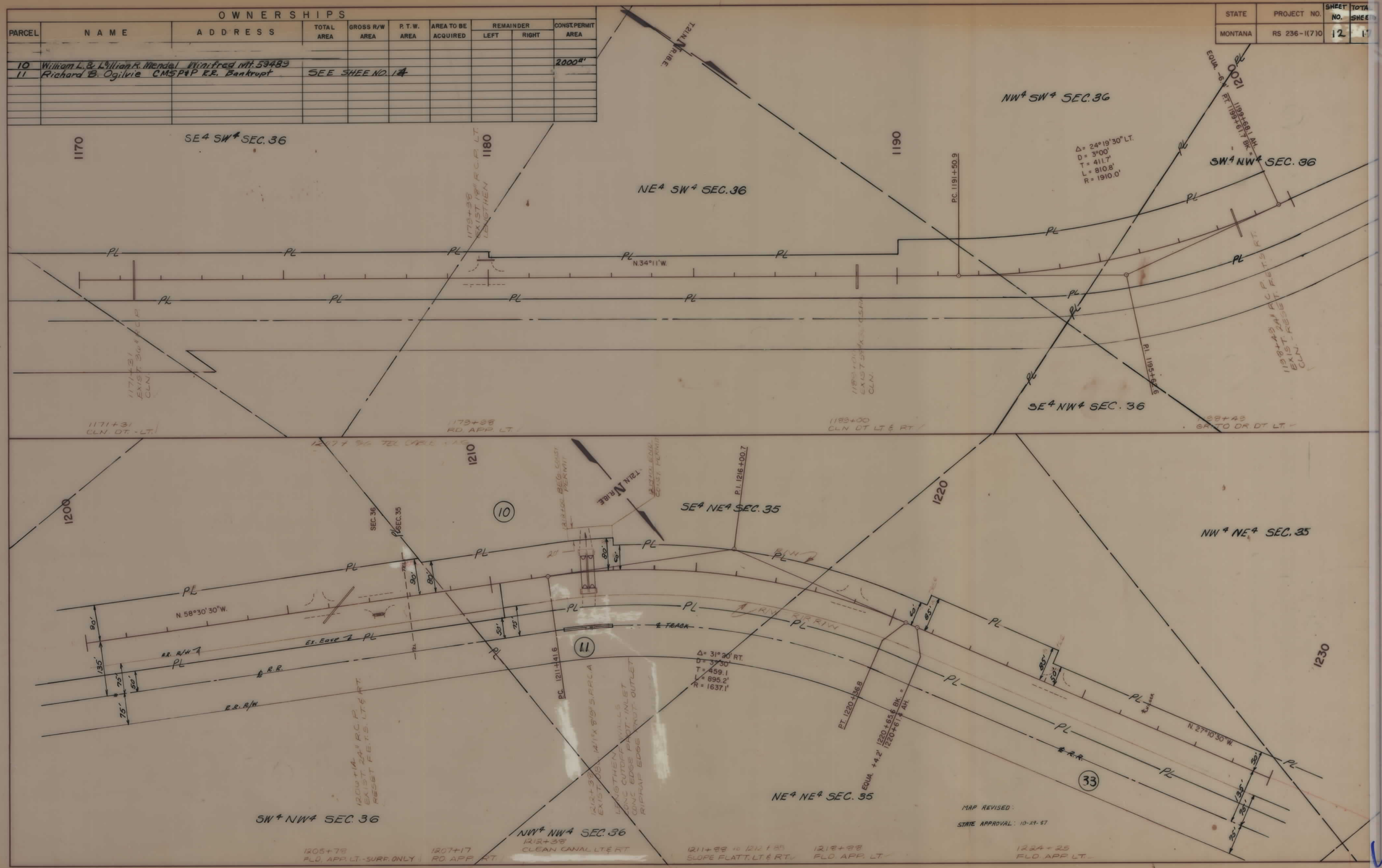

STATE	PROJECT NO.	SHEET NO.	TOTAL SHEETS
MONTANA	RS236-1(7)0	13	17

OWNERSHIPS

PARCEL	NAME	ADDRESS	TOTAL AREA	GROSS R/W AREA	P. T. W. AREA	AREA TO BE ACQUIRED	REMAINDER LEFT	REMAINDER RIGHT	CONST. PERMIT AREA
11	Richard B. Ogilvie	See Sheet No 14							
12	Dorothy Halrerson								
"	Agnes W. Orr								
"	Gertrude Ross Hess	SEE SHEET NO. 14							
13	HARVEST STATES Cooperatives	SEE SHEET NO. 14							

NOTE

CONSTRUCTION LIMITS INCLUDE BACKSLOPE ROUNDING

CONSTRUCTION LIMITS
TOP OF CUT
TOE OF FILL

MAP TRANS. TO R/W
MAP REVISED 11-13-87, 12-11-87
STATE APPROVAL: 10-29-87

STATE OF MONTANA
DEPARTMENT OF HIGHWAYS
LAND REQUIRED FOR RIGHT OF WAY
COUNTY

SCALE 1" = 100' MAP COMPLETED

STATE	PROJECT NO.	SHEET NO.	TOTAL SHEETS
MONTANA	RS236-1(7)0	14	17

OWNERSHIPS

PARCEL	NAME	ADDRESS	TOTAL AREA	GROSS R/W AREA	P.T.W. AREA	AREA TO BE ACQUIRED	REMAINDER LEFT	REMAINDER RIGHT	CONST. PERMIT AREA
11	Richard B. Ogilvie Trustee	C.M.,St.P.&P.RR. Bankrupt		0.60 AC.	-0-	0.60 AC.			
12	Dorothy Halverson 220 E. Grosbeck E. Helena 59635								
	Agnes W. Orr	Winifred, Mt. 59489							
	Gertrude Ross Hess	Winifred, Mt. 59489		900.0 sq.ft.	-0-	900 sq.ft.			
13	HARVEST STATES COOPERATIVES	Box 64594 St. PAUL, MINN. 55164		0.17 AC.		0.17 AC.			

STATE	PROJECT NO.	SHEET NO.	TOTAL SHEETS
MONTANA	RS236-1(7) 0	15	17

OWNERSHIPS

PARCEL	NAME	ADDRESS	TOTAL AREA	GROSS R/W AREA	P.T.W. AREA	AREA TO BE ACQUIRED	REMAINDER LEFT	REMAINDER RIGHT	CONST. PERM. AREA	CONST. EASE. AREA
11	Richard B. Ogilvie		SEE	SHEET	14					
12	Dorothy Halverson	220 E. Groschell, E. Helena Mt. 59635								
	Agnes W. Orr	Winifred, Mt. 59489								
	Gertrude Ross Hess	Winifred, Mt. 59489	SEE	SHEET	14					
13	Harvest States Cooperatives	Box 64594, St. Paul Minn. 55164	SEE	SHEET	14					

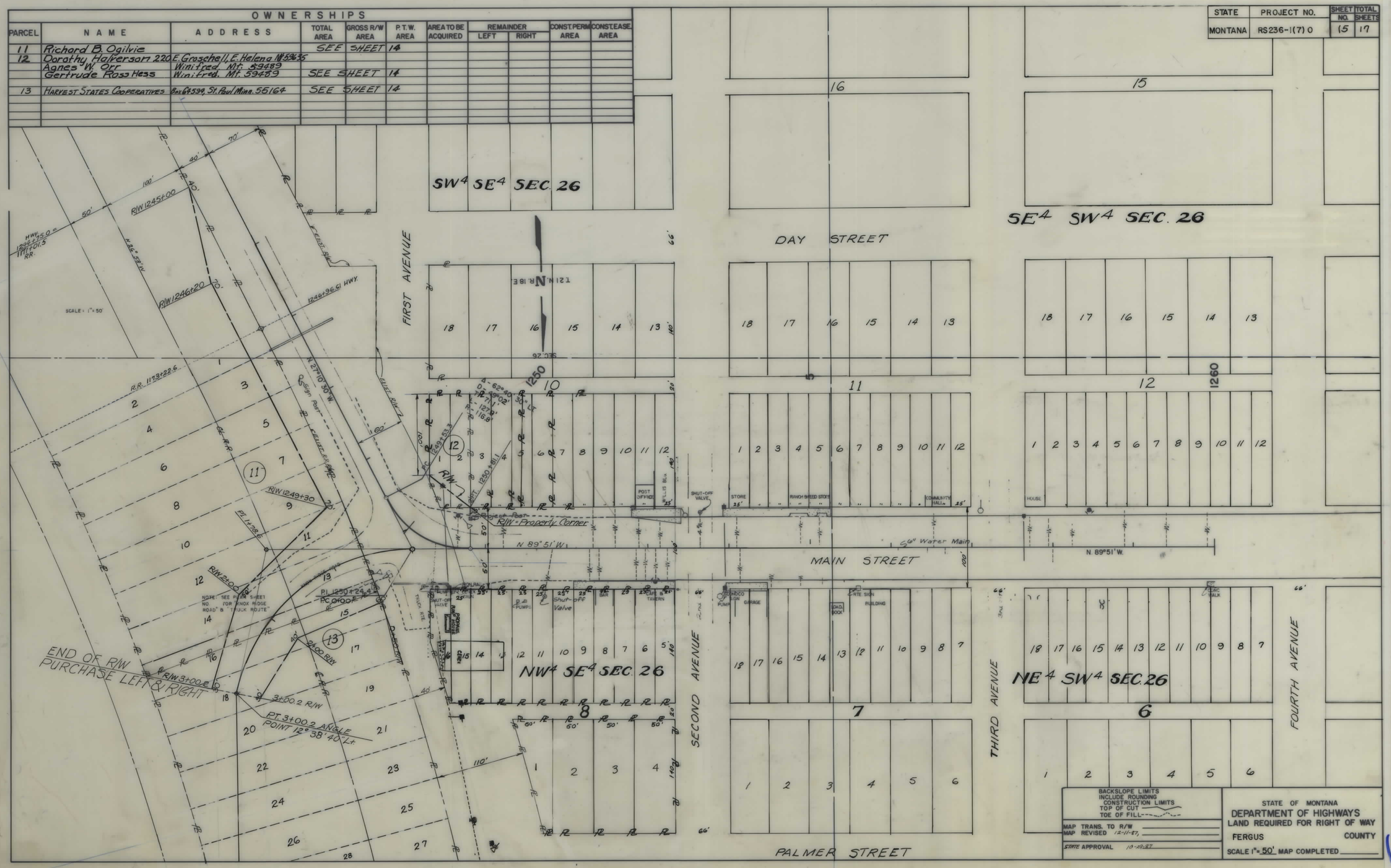

STATE	PROJECT NO.	SHEET NO.	TOTAL SHEETS
MONTANA	RS236-1(7)0	16	17

OWNERSHIPS

PARCEL	NAME	ADDRESS	TOTAL AREA	GROSS R/W AREA	P.T.W. AREA	AREA TO BE ACQUIRED	REMAINDER LEFT	REMAINDER RIGHT	CONST. PERMIT AREA
14	Vicki Lee & Robert Ehlert	Winifred Mt. 59489		0.04 AC.	-0-	0.04 AC.			

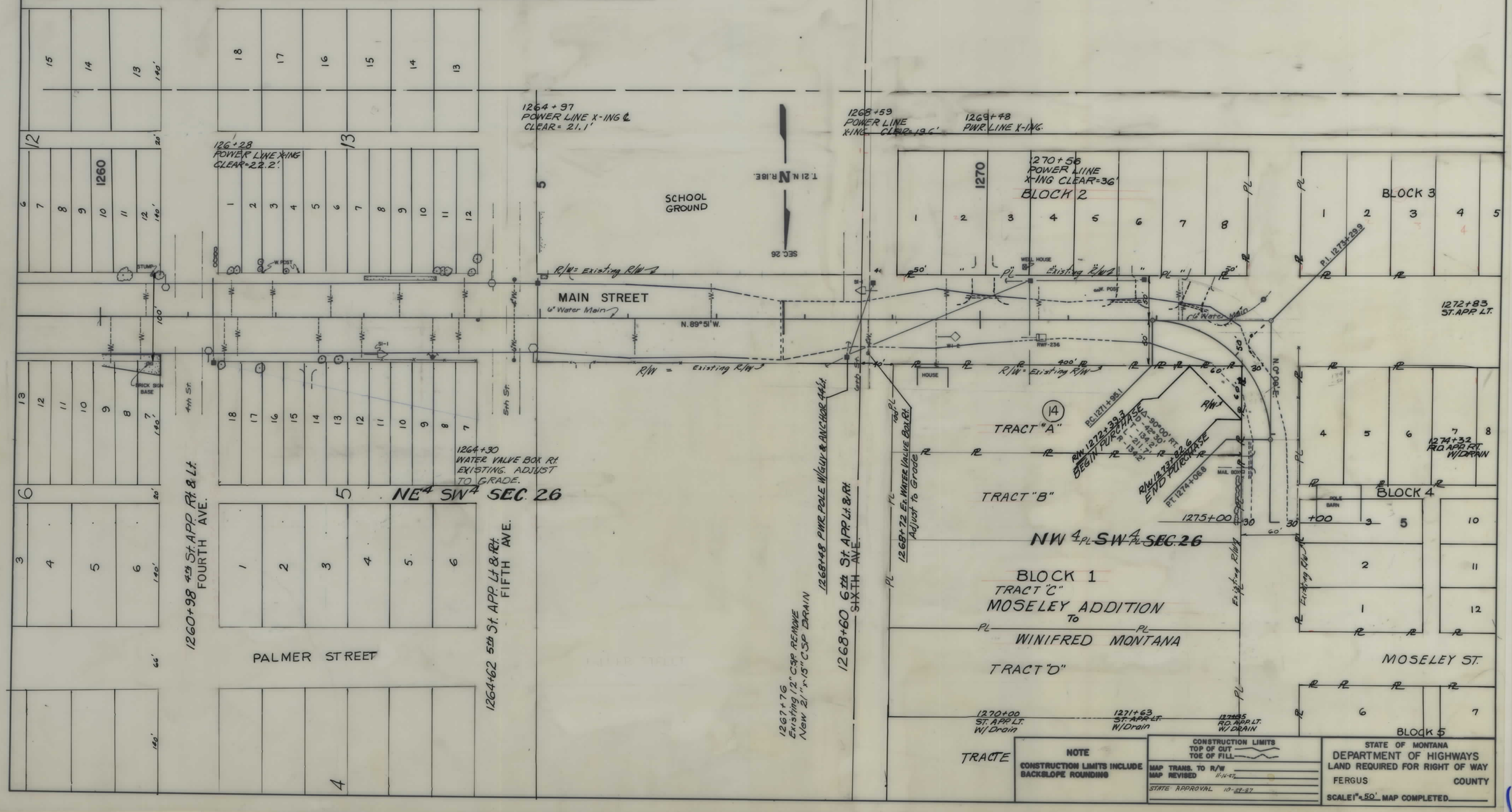

STATE	PROJECT NO	SHEET NO.	TOTAL SHEETS
MONTANA	RS 236-1(7)0	17	17

OWNERSHIPS

PARCEL	NAME	ADDRESS	TOTAL AREA	GROSS R/W AREA	P. T. W. AREA	AREA TO BE ACQUIRED	REMAINDER LEFT	REMAINDER RIGHT	CONST. PERMIT AREA

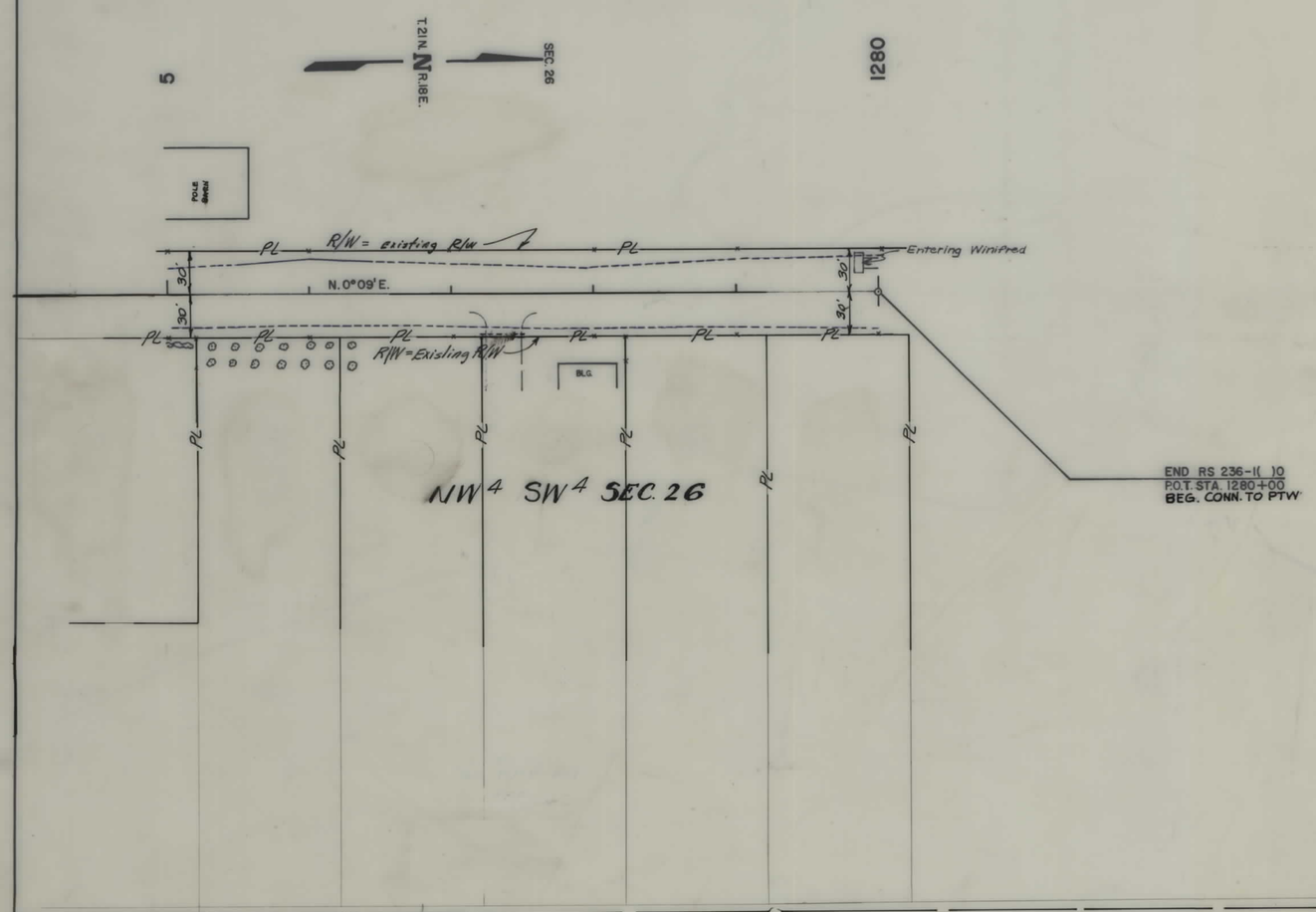

1277+35
ROAD APP. RT.
W/ DRAIN

NOTE

CONSTRUCTION LIMITS INCLUDE BACKSLOPE ROUNDING

CONSTRUCTION LIMITS
TOP OF CUT
TOE OF FILL

MAP TRANS. TO R/W
MAP REVISED

STATE APPROVAL 10-29-87

STATE OF MONTANA
DEPARTMENT OF HIGHWAYS
LAND REQUIRED FOR RIGHT OF WAY

FERGUS COUNTY

SCALE 1" = 50' MAP COMPLETED