PLANS
NOT
TO
SCALE

STATE	PROJECT NO.	SHEET NO.	TOTAL SHEETS
MONT.	RS 236-2(2)65	1	23

RS 236-2(2)65

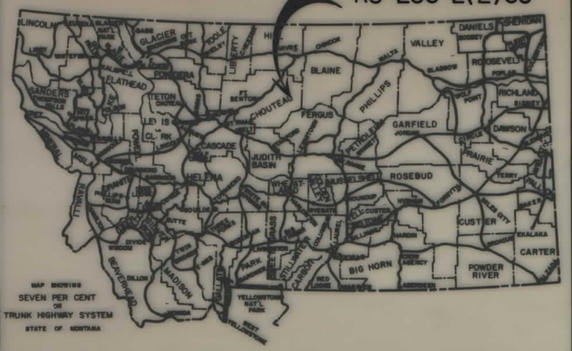

CONVENTIONAL SIGNS

- PROPOSED RIGHT OF WAY LINE
- EXISTING RIGHT OF WAY LINE
- RAILROAD RIGHT OF WAY LINE
- CENTERLINE (℄) OR PROJECTED LINE
- STK'D CENTERLINE
- OWNERSHIP BOUNDARY
- PRESENT TRAVELED WAY (P.T.W.)
- R/W LINE FENCED — EX. R/W
- CONSTRUCTION LIMITS — CUT — FILL
- FENCE LINE
- CONTROL OF ACCESS WITH FENCE
- LIMITED ACCESS
- EXISTING LIMITED ACCESS
- GATE IN FENCE
- CATTLE GUARD = 24'
- STATE & NATIONAL BORDER LINES
- CITY OR TOWN LIMITS LINE
- COUNTY LINE
- RESERVATION LINE
- TOWNSHIP & SECTION LINE
- 1/4 & 1/2 SECTION LINE
- SECTION CORNER — FOUND — UNFOUND
- 1/4 SECTION COR.
- 1/16 SECTION COR.
- CENTER OF SECTION
- TELEPHONE OR TELEGRAPH POLES IN PLACE
- POWER POLES IN PLACE
- TEL. OR TEL. OR POWER POLES TO BE MOVED
- NEW PIPES
- OLD PIPES IN PLACE
- OUTLET DITCH
- INLET DITCH
- DITCHES
- CHANNEL CHANGES
- BRIDGES
- RAILROADS
- PARCEL NUMBER — 7
- NEW APPROACH
- EXISTING APPROACH
- LIMITED ACCESS

RELATED PROJECTS

ASSOCIATED PROJECT AGREEMENT NUMBERS

STATE OF MONTANA

DEPARTMENT OF HIGHWAYS

RIGHT OF WAY PLAN OF FEDERAL AID PROJECT NO. RS 236-2(2)65 R/W RS 236-2(3)65 CONST.

BIG SANDY - SOUTH

CHOUTEAU COUNTY

11.8 MILES

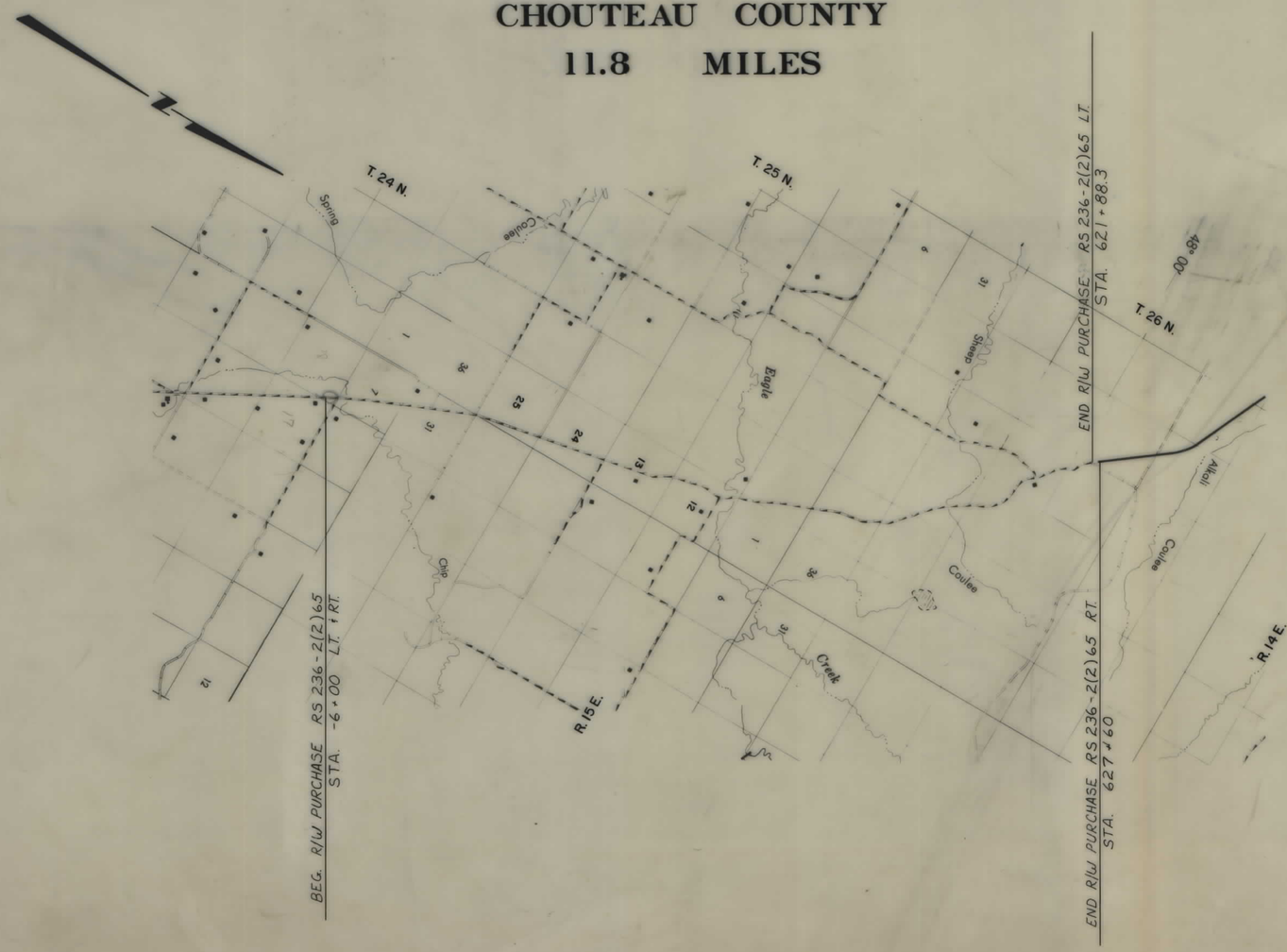

INDEX

PARCEL NO.	OWNERSHIPS	SHEET NO.
1	EDWARD R & MARY V. JIRSA	2
2	RICHARD V. & KATHERINE M. LANIK	2,3,4
3	LOUISE M., LOUIS F. & ANN M. BEELER	4
4	LOUIS F. & ANN M. BEELER	4,5
5	LESTER T. RUTLEDGE, JR. & RUTH M. MERRILL	5,6
6	ARVID B. & VELAURA M. RUTLEDGE	6,7,8
7	ROBERT C. YIRSA	8,9,10,11
8	KENNETH & DARLEEN DARLINGTON	11,12
9	MATT GASVODA & SONS INC.	12,17
10	IX RANCH COMPANY	12,13,14,15
11	TRIANGLE TELEPHONE ASSOCIATION	13
12	STATE OF MONTANA	17,18
13	MATT GASVODA & SONS INC.	18
14	GLENN E. SKAALURE	18,19
15	DALE L. SKAALURE	19
16	IX RANCH COMPANY	19
17	DALE & GLENN E. SKAALURE	19,20
18	MIDWAY RANCH INC.	20
19	DALE & GLENN E. SKAALURE	20,21
20	MIDWAY RANCH INC.	21,22
21	STATE OF MONTANA	22,23
22	MIDWAY RANCH INC.	23
23	ROBERT C. YIRSA	8
9A	MATT & ELIZABETH GASVODA	13

STATE OF MONTANA
DEPARTMENT OF HIGHWAYS

APPROVED: May 14 1984

GARY J. WICKS
DIRECTOR OF HIGHWAYS
BY Stephen C. Kologi
CHIEF
PRECONSTRUCTION BUREAU

MONTANA — STEPHEN C. KOLOGI 1241 E — REGISTERED PROFESSIONAL ENGINEER

U.S. DEPARTMENT OF TRANSPORTATION
FEDERAL HIGHWAY ADMINISTRATION

STATE APPROVED: 5-17-84

DIVISION ADMINISTRATOR — DATE

RS 236-2(1)65 P.E.

STATE	PROJECT NO.	SHEET NO.	TOTAL SHEETS
MONTANA	RS 236-2(2)65	2	23

BIG SANDY ← SOUTH

OWNERSHIPS

PARCEL	NAME	ADDRESS	TOTAL AREA	GROSS R/W AREA	P.T.W. AREA	AREA TO BE ACQUIRED	REMAINDER LEFT	REMAINDER RIGHT	CONST. PERM AREA	CONST. EASE AREA
1	EDWARD P. & MARY V. JIRSA	BIG SANDY, MONTANA 59520		3.22 Ac	1.37 Ac	1.85 Ac.				
2	RICHARD V. & KATHERINE M. LANIK			SEE	SHT.	4				

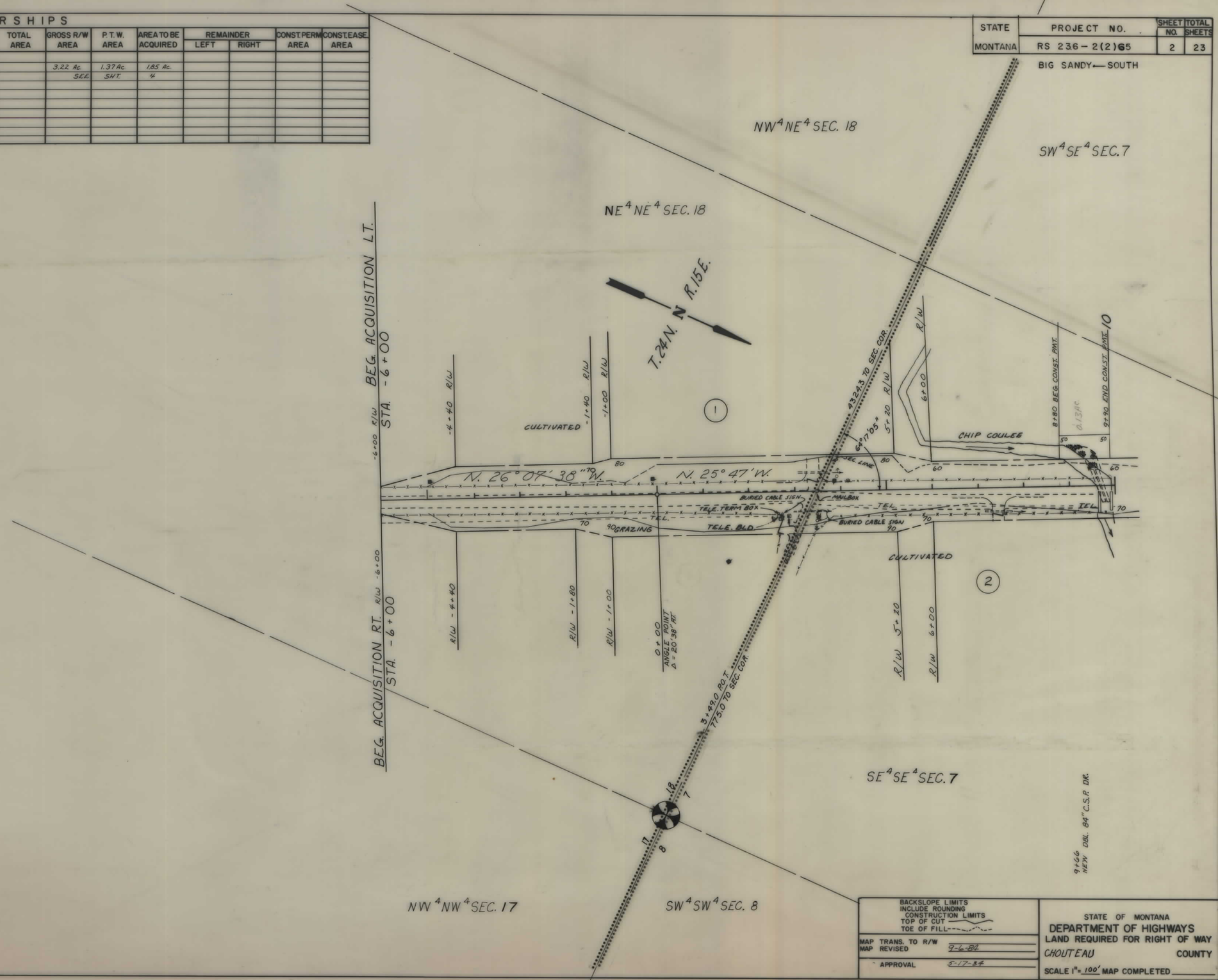

BACKSLOPE LIMITS
INCLUDE ROUNDING
CONSTRUCTION LIMITS
TOP OF CUT
TOE OF FILL

MAP TRANS. TO R/W
MAP REVISED 9-6-84

APPROVAL 5-17-84

STATE OF MONTANA
DEPARTMENT OF HIGHWAYS
LAND REQUIRED FOR RIGHT OF WAY
CHOUTEAU COUNTY

SCALE 1" = 100' MAP COMPLETED

STATE	PROJECT NO.	SHEET NO.	TOTAL SHEETS
MONTANA	RS 236-2(2)65	3	23

BIG SANDY — SOUTH

OWNERSHIPS

PARCEL	NAME	ADDRESS	TOTAL AREA	GROSS R/W AREA	P.T.W. AREA	AREA TO BE ACQUIRED	REMAINDER LEFT	REMAINDER RIGHT	CONST. PERM. AREA	CONST. EASE. AREA
2	RICHARD V. & KATHERINE M. LANIK			SEE	SHT.	4				

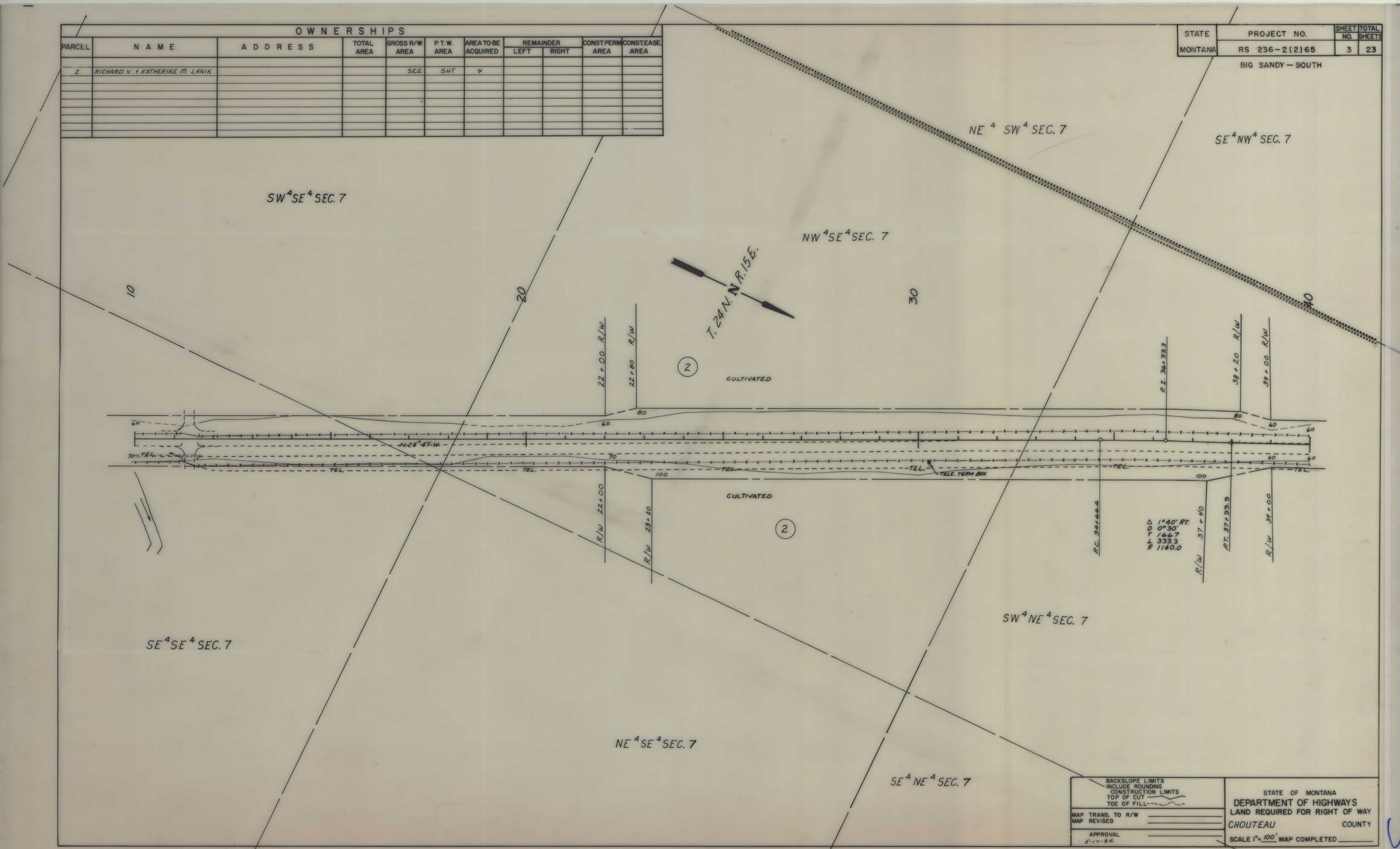

BACKSLOPE LIMITS INCLUDE ROUNDING
CONSTRUCTION LIMITS
TOP OF CUT
TOE OF FILL

MAP TRANS. TO R/W
MAP REVISED

APPROVAL
5-17-84

STATE OF MONTANA
DEPARTMENT OF HIGHWAYS
LAND REQUIRED FOR RIGHT OF WAY

CHOUTEAU COUNTY

SCALE 1" = 100' MAP COMPLETED

STATE	PROJECT NO.	SHEET NO.	TOTAL SHEETS
MONTANA	RS 236-2(2) 65	4	23

BIG SANDY – SOUTH

OWNERSHIPS

PARCEL	NAME	ADDRESS	TOTAL AREA	GROSS R/W AREA	P.T.W. AREA	AREA TO BE ACQUIRED	REMAINDER LEFT	REMAINDER RIGHT	CONST. PERM AREA	CONST. EASE. AREA
2	RICHARD V. & KATHERINE M. LANIK	C/O HENRY DRGA BOX 848 BIG SANDY, MT.		14.98 Ac.	7.14 Ac.	7.84 Ac.			0.13 AC.	
3	LOUISE M. BEELER & ETL.	BIG SANDY, MONTANA 59520		1.83 Ac.	1.01 Ac.	0.82 Ac.				
4	LOUIS F. & ANN M. BEELER			SEE	SHT.	5				

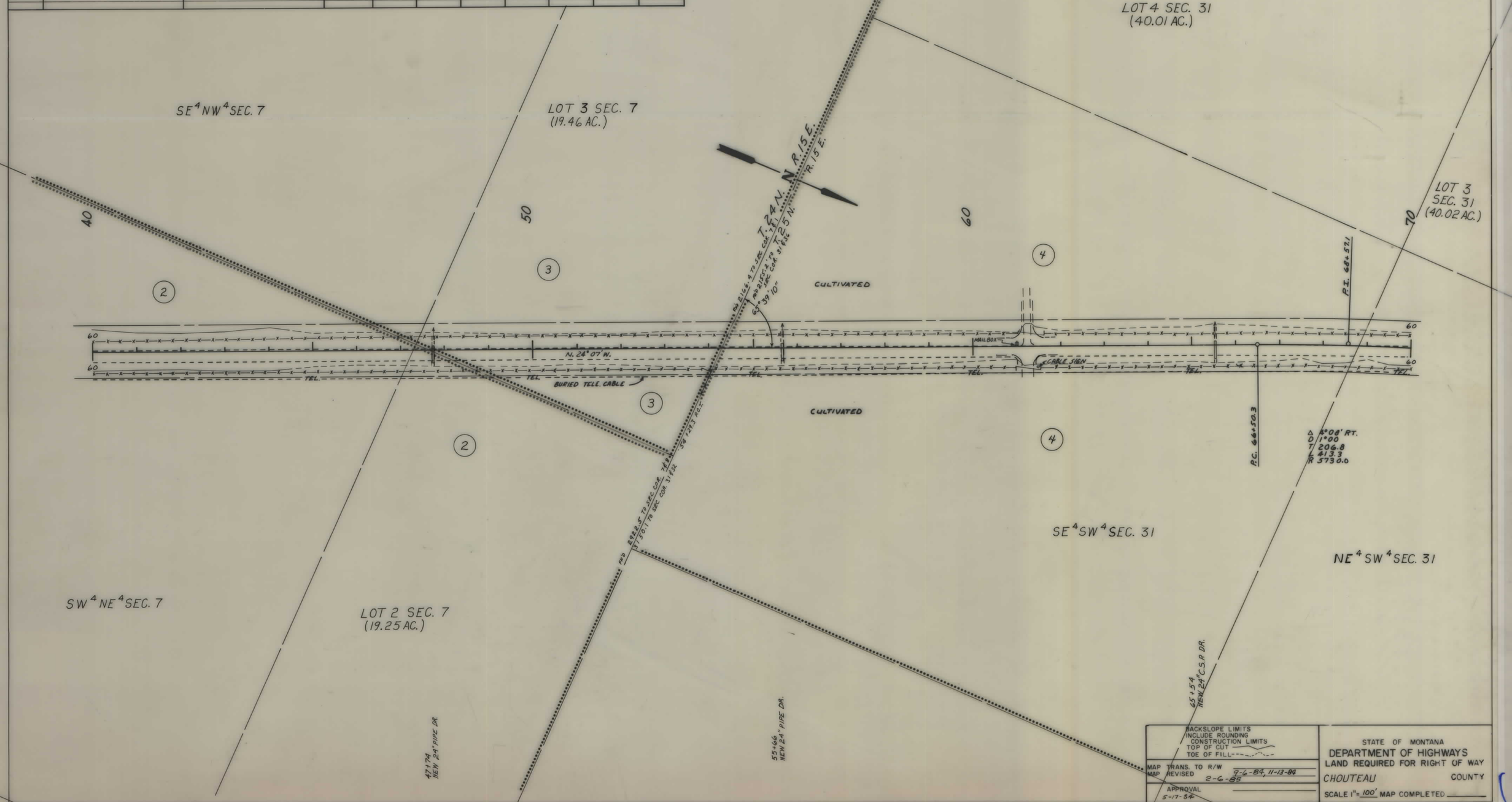

BACKSLOPE LIMITS
INCLUDE ROUNDING
CONSTRUCTION LIMITS
TOP OF CUT
TOE OF FILL

MAP TRANS. TO R/W 9-6-84, 11-13-84
MAP REVISED 2-6-85
APPROVAL 5-17-84

STATE OF MONTANA
DEPARTMENT OF HIGHWAYS
LAND REQUIRED FOR RIGHT OF WAY
CHOUTEAU COUNTY
SCALE 1" = 100' MAP COMPLETED

STATE	PROJECT NO.	SHEET NO.	TOTAL SHEETS
MONTANA	RS 236-2(2) 65	5	23

BIG SANDY – SOUTH

OWNERSHIPS

PARCEL	NAME	ADDRESS	TOTAL AREA	GROSS R/W AREA	P.T.W. AREA	AREA TO BE ACQUIRED	REMAINDER LEFT	REMAINDER RIGHT	CONST. PERM. AREA	CONST. EASE. AREA
4	LOUIS F. & ANN M. BEELER	BIG SANDY, MONTANA 59520		8.03 Ac.	4.63 Ac.	3.40 Ac.				
5	LESTER T. RUTLEDGE JR. & ETL.			SEE	SHT.	6				

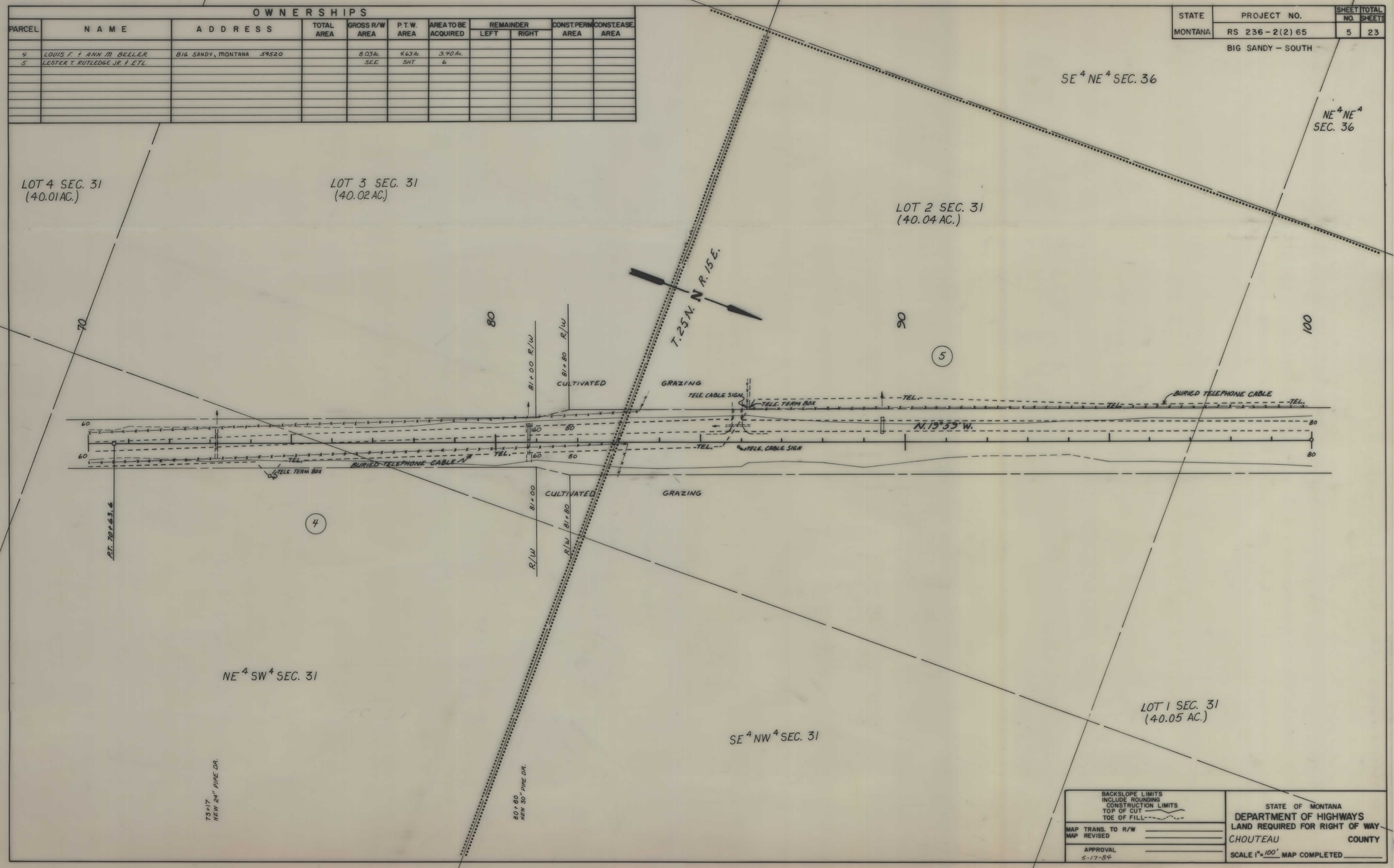

BACKSLOPE LIMITS INCLUDE ROUNDING
CONSTRUCTION LIMITS
TOP OF CUT
TOE OF FILL

MAP TRANS. TO R/W
MAP REVISED

APPROVAL
5-17-84

STATE OF MONTANA
DEPARTMENT OF HIGHWAYS
LAND REQUIRED FOR RIGHT OF WAY
CHOUTEAU COUNTY
SCALE 1" = 100' MAP COMPLETED

STATE	PROJECT NO.	SHEET NO.	TOTAL SHEETS
MONTANA	RS 236-2(2) 65	6	23

BIG SANDY – SOUTH

OWNERSHIPS

PARCEL	NAME	ADDRESS	TOTAL AREA	GROSS R/W AREA	P.T.W. AREA	AREA TO BE ACQUIRED	REMAINDER LEFT	REMAINDER RIGHT	CONST. PERM. AREA	CONST. EASE. AREA
5	LESTER T. RUTLEDGE JR. & ETL.	BIG SANDY, MONTANA 59520		10.37 Ac.	4.48 Ac.	5.89 Ac.				
6	ARVID B. & VELAURA M. RUTLEDGE			SEE	SHT.	8				

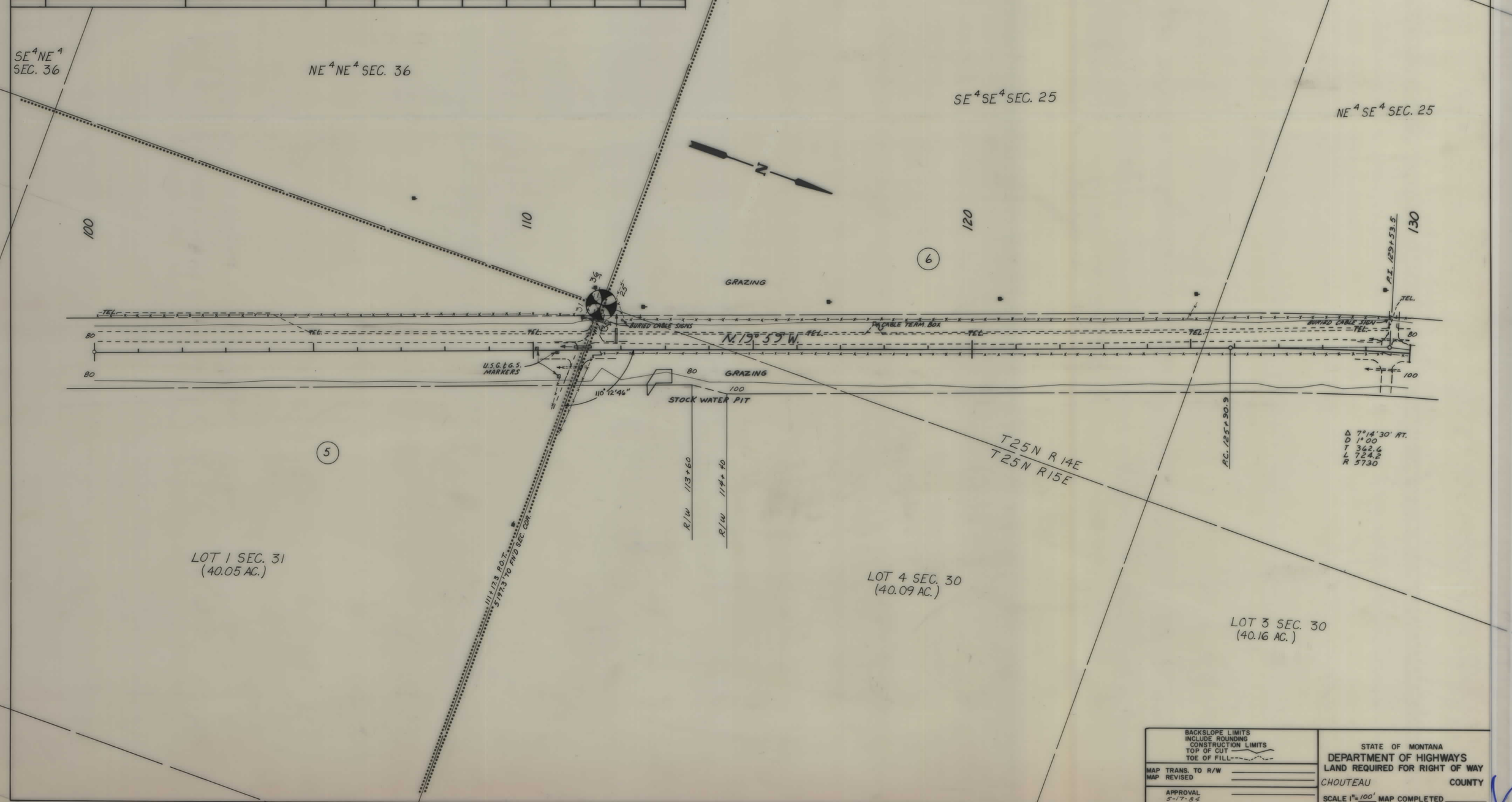

BACKSLOPE LIMITS INCLUDE ROUNDING
CONSTRUCTION LIMITS
TOP OF CUT
TOE OF FILL

MAP TRANS. TO R/W
MAP REVISED

APPROVAL 5-17-84

STATE OF MONTANA
DEPARTMENT OF HIGHWAYS
LAND REQUIRED FOR RIGHT OF WAY

CHOUTEAU COUNTY

SCALE 1" = 100' MAP COMPLETED

STATE	PROJECT NO.	SHEET NO.	TOTAL SHEETS
MONTANA	RS 236-2(2) 65	7	23

BIG SANDY - SOUTH

OWNERSHIPS

PARCEL	NAME	ADDRESS	TOTAL AREA	GROSS R/W AREA	P.T.W. AREA	AREA TO BE ACQUIRED	REMAINDER LEFT	REMAINDER RIGHT	CONST. PERM AREA	CONST. EASE AREA
6	ARVID B. & VELAURA M. RUTLEDGE			SEE	SHT.	8				

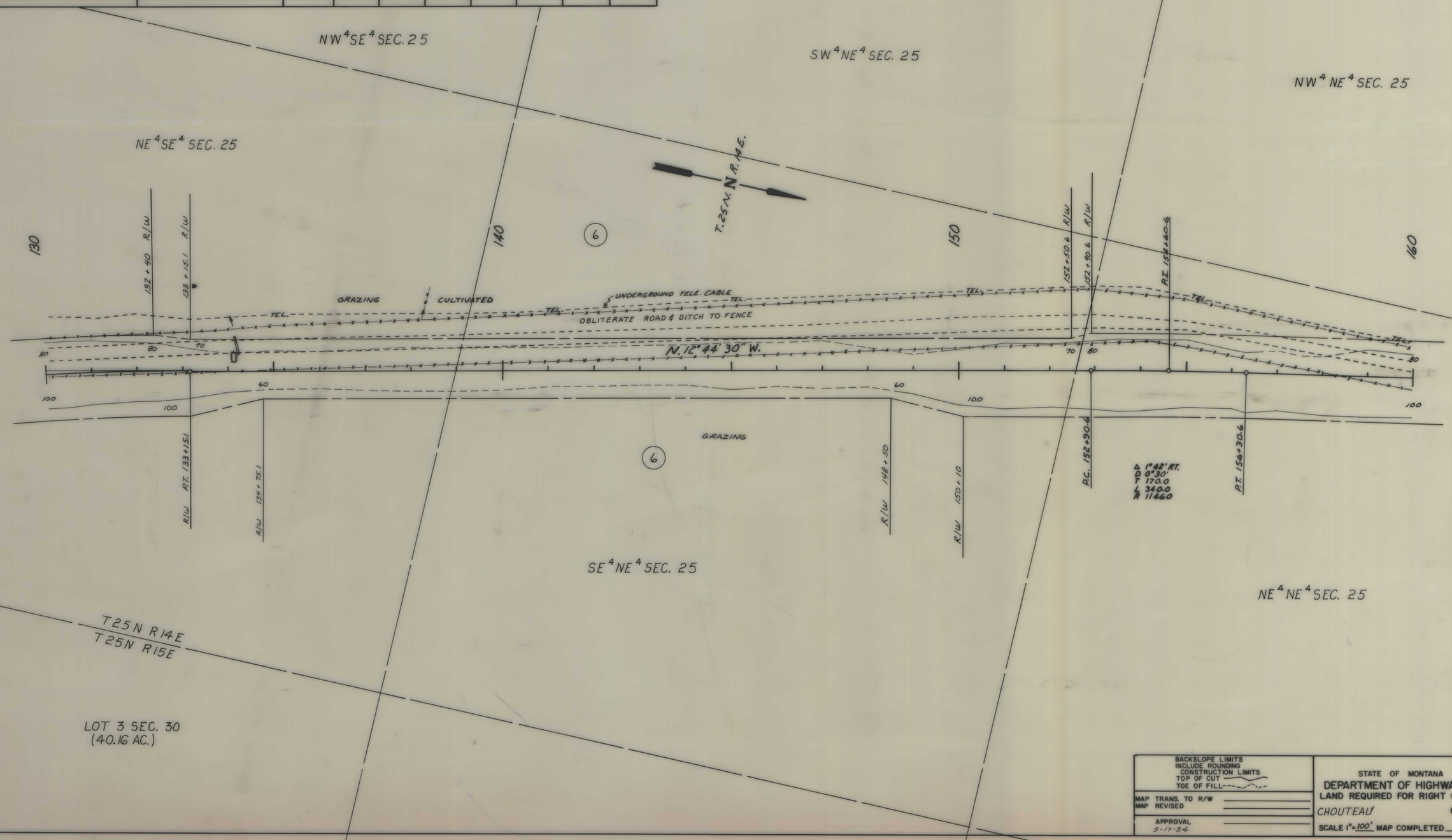

BACKSLOPE LIMITS INCLUDE ROUNDING
CONSTRUCTION LIMITS
TOP OF CUT
TOE OF FILL

MAP TRANS. TO R/W
MAP REVISED

APPROVAL
5-17-54

STATE OF MONTANA
DEPARTMENT OF HIGHWAYS
LAND REQUIRED FOR RIGHT OF WAY
CHOUTEAU COUNTY
SCALE 1" = 100' MAP COMPLETED

STATE	PROJECT NO	SHEET NO.	TOTAL SHEETS
MONTANA	RS 236-2(2) 65	8	23

BIG SANDY - SOUTH

OWNERSHIPS

PARCEL	NAME	ADDRESS	TOTAL AREA	GROSS R/W AREA	P.T.W. AREA	AREA TO BE ACQUIRED	REMAINDER LEFT	REMAINDER RIGHT	CONST. PERM AREA	CONST. EASE. AREA
6	ARVID B. & VELAURA M. RUTLEDGE	BIG SANDY, MONTANA 59520		20.73 Ac.	7.94 Ac.	12.79 Ac.				
7	ROBERT C. VIRSA			SEE	SHT	11				
23	ROBERT C. VIRSA			0.36 Ac.	0.0 Ac.	0.36 Ac.				

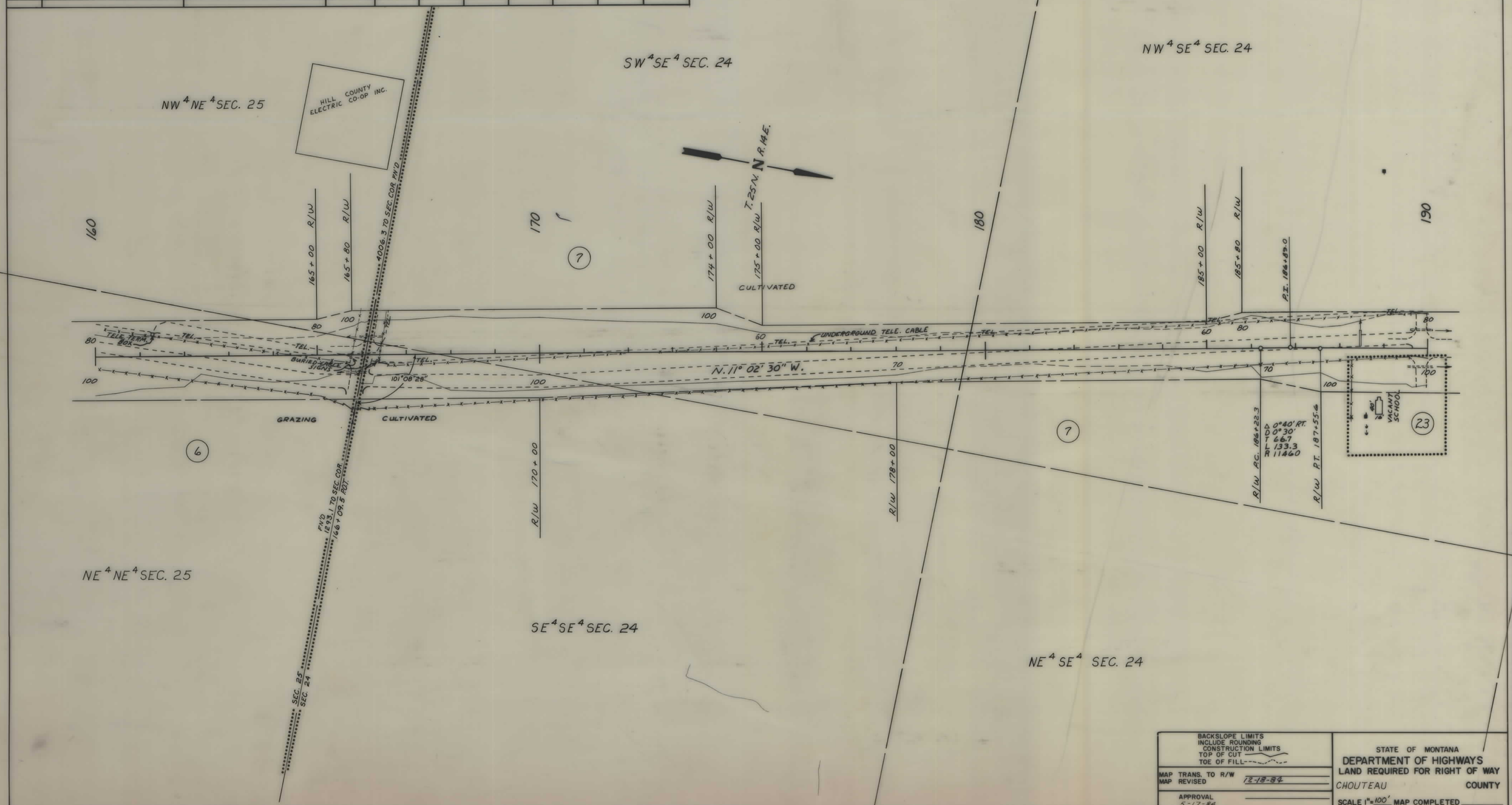

BACKSLOPE LIMITS INCLUDE ROUNDING
CONSTRUCTION LIMITS
TOP OF CUT
TOE OF FILL

MAP TRANS. TO R/W
MAP REVISED 12-18-84

APPROVAL 5-17-84

STATE OF MONTANA
DEPARTMENT OF HIGHWAYS
LAND REQUIRED FOR RIGHT OF WAY

CHOUTEAU COUNTY

SCALE 1" = 100' MAP COMPLETED

STATE	PROJECT NO.	SHEET NO.	TOTAL SHEETS
MONTANA	RS 236 - 2(2)65	9	23

BIG SANDY - SOUTH

OWNERSHIPS

PARCEL	NAME	ADDRESS	TOTAL AREA	GROSS R/W AREA	P.T.W. AREA	AREA TO BE ACQUIRED	REMAINDER LEFT	REMAINDER RIGHT	CONST. PERM. AREA	CONST. EASE. AREA
7	ROBERT C. YIRSA			SEE	SHT.	11				

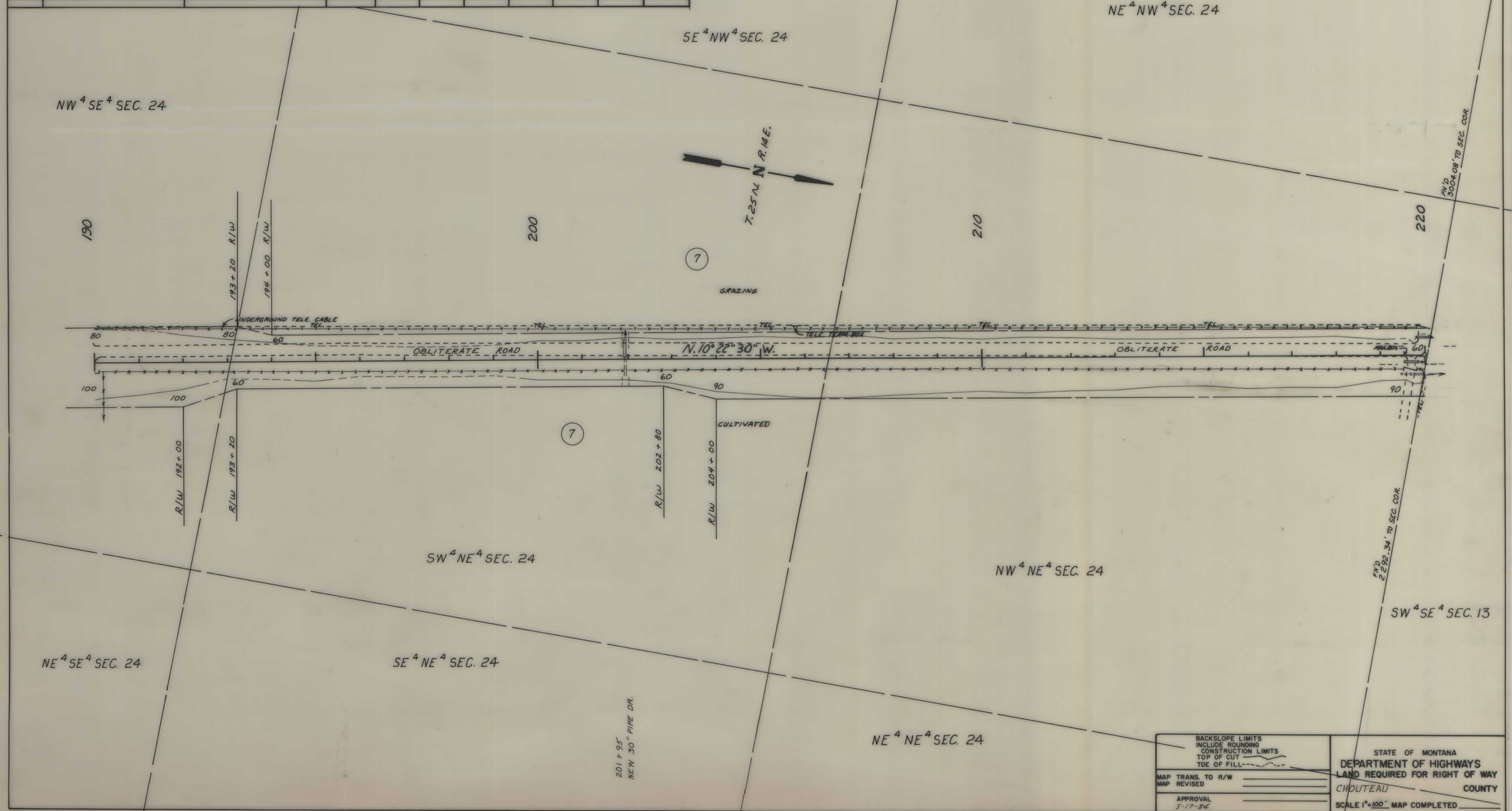

BACKSLOPE LIMITS
INCLUDE ROUNDING
CONSTRUCTION LIMITS
TOP OF CUT
TOE OF FILL

MAP TRANS. TO R/W
MAP REVISED

APPROVAL
5-17-84

STATE OF MONTANA
DEPARTMENT OF HIGHWAYS
LAND REQUIRED FOR RIGHT OF WAY
CHOUTEAU COUNTY
SCALE 1" = 100' MAP COMPLETED

STATE	PROJECT NO.	SHEET NO.	TOTAL SHEETS
MONTANA	RS 236-2(2) 65	10	23

BIG SANDY - SOUTH

OWNERSHIPS

PARCEL	NAME	ADDRESS	TOTAL AREA	GROSS R/W AREA	P.T.W. AREA	AREA TO BE ACQUIRED	REMAINDER LEFT	REMAINDER RIGHT	CONST. PERM AREA	CONST. EASE AREA
7	ROBERT C. YIRSA			SEE	SHT.	11				

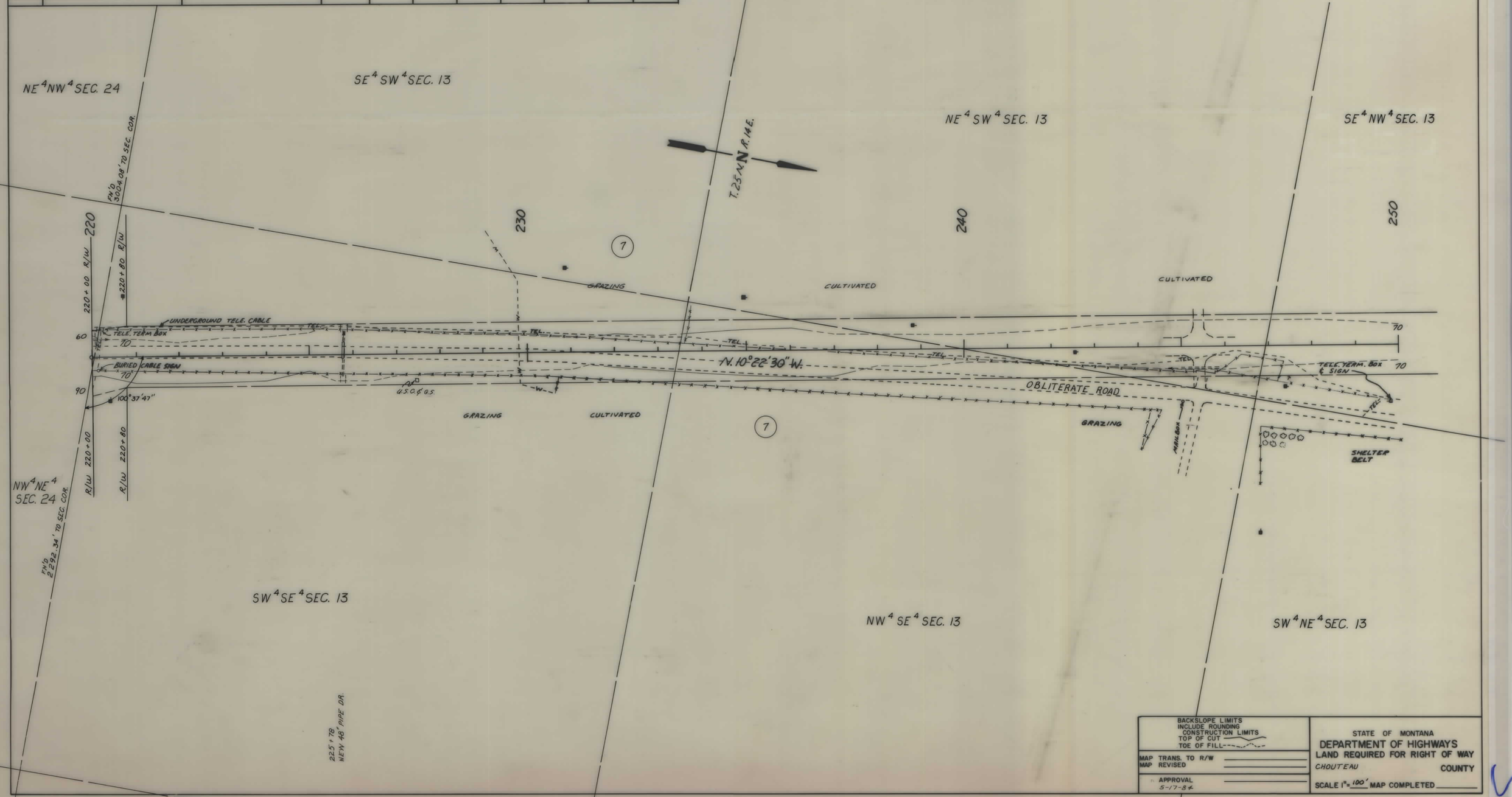

BACKSLOPE LIMITS
INCLUDE ROUNDING
CONSTRUCTION LIMITS
TOP OF CUT
TOE OF FILL

MAP TRANS. TO R/W
MAP REVISED

APPROVAL
5-17-84

STATE OF MONTANA
DEPARTMENT OF HIGHWAYS
LAND REQUIRED FOR RIGHT OF WAY
CHOUTEAU COUNTY
SCALE 1" = 100' MAP COMPLETED

STATE	PROJECT NO.	SHEET NO.	TOTAL SHEETS
MONTANA	RS 236 – 2(2) 65	11	23

BIG SANDY – SOUTH

OWNERSHIPS

PARCEL	NAME	ADDRESS	TOTAL AREA	GROSS R/W AREA	R.T.W. AREA	AREA TO BE ACQUIRED	REMAINDER LEFT	REMAINDER RIGHT	CONST. PERM. AREA	CONST. EASE. AREA
7	ROBERT C. YIRSA	BIG SANDY, MONTANA 59520		37.73 Ac	17.56 Ac.	20.17 Ac.				
8	KENNETH & DARLEEN DARLINGTON			SEE	SHT.	12.				

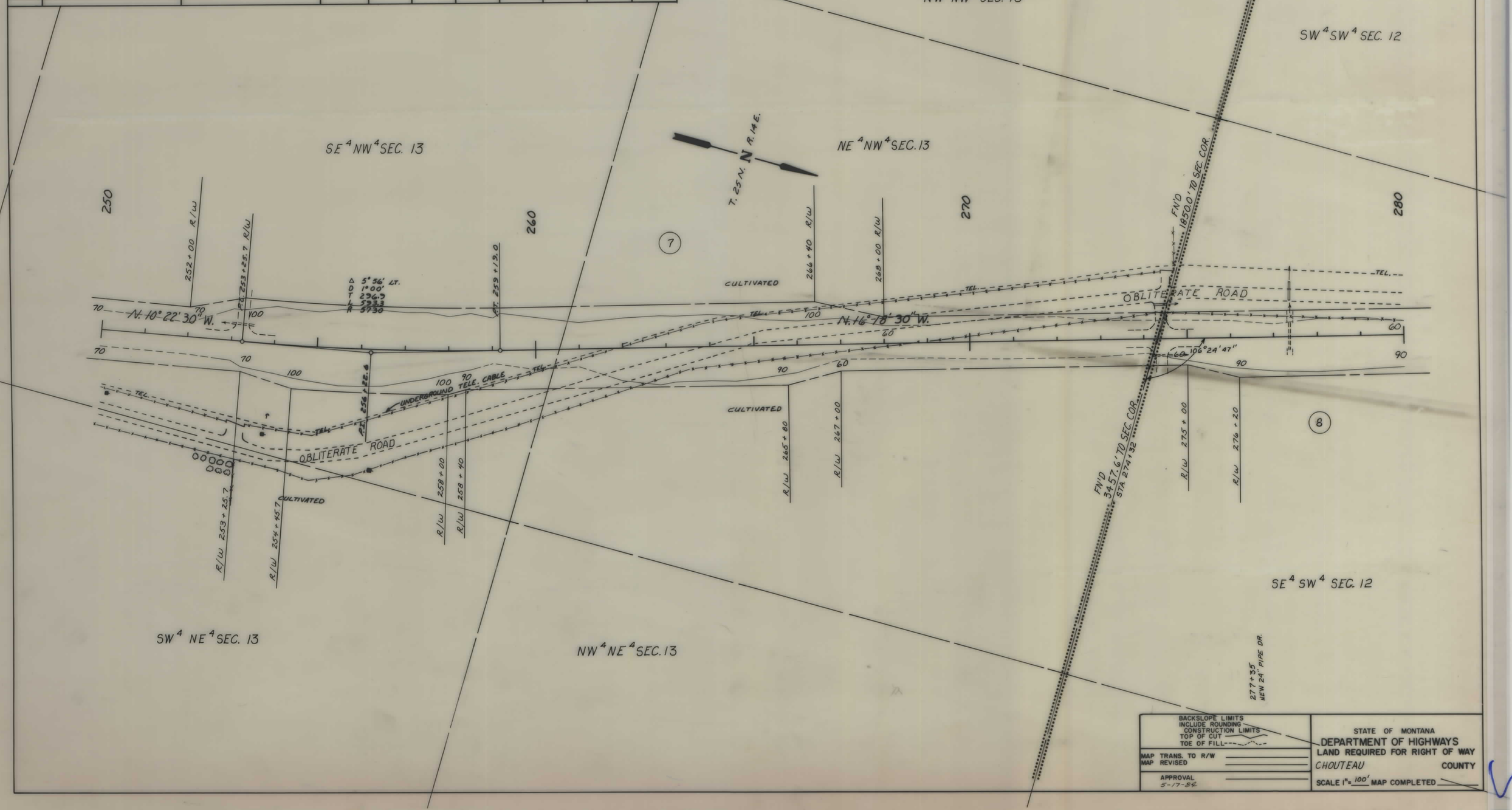

BACKSLOPE LIMITS INCLUDE ROUNDING
CONSTRUCTION LIMITS
TOP OF CUT
TOE OF FILL

MAP TRANS. TO R/W
MAP REVISED

APPROVAL 5-17-84

STATE OF MONTANA
DEPARTMENT OF HIGHWAYS
LAND REQUIRED FOR RIGHT OF WAY
CHOUTEAU COUNTY
SCALE 1" = 100' MAP COMPLETED

STATE	PROJECT NO.	SHEET NO.	TOTAL SHEETS
MONTANA	RS 236-2(2) 65	12	23

BIG SANDY – SOUTH

OWNERSHIPS

PARCEL	NAME	ADDRESS	TOTAL AREA	GROSS R/W AREA	P.T.W. AREA	AREA TO BE ACQUIRED	REMAINDER LEFT	REMAINDER RIGHT	CONST. PERM. AREA	CONST. EASE. AREA
8	KENNETH & DARLEEN DARLINGTON	BIG SANDY, MONTANA 59520		9.24 Ac.	3.68 Ac.	5.56 Ac.				
9	MATT GASVODA & SONS INC.			SEE	SHT.	17				
10	IX RANCH COMPANY			SEE	SHT.	15				

BACKSLOPE LIMITS INCLUDE ROUNDING
CONSTRUCTION LIMITS
TOP OF CUT
TOE OF FILL

MAP TRANS. TO R/W
MAP REVISED

APPROVAL 5-17-84

STATE OF MONTANA
DEPARTMENT OF HIGHWAYS
LAND REQUIRED FOR RIGHT OF WAY
CHOUTEAU COUNTY
SCALE 1" = 100' MAP COMPLETED

STATE	PROJECT NO.	SHEET NO.	TOTAL SHEETS
MONTANA	RS 236-2(2)65	13	23

BIG SANDY — SOUTH

OWNERSHIPS

PARCEL	NAME	ADDRESS	TOTAL AREA	GROSS R/W AREA	P.T.W. AREA	AREA TO BE ACQUIRED	REMAINDER LEFT	REMAINDER RIGHT	CONST. PERM. AREA	CONST. EASE. AREA
9	MATT GASVODA & SONS INC.			SEE	SHT.	17				
10	IX RANCH COMPANY			SEE	SHT.	15				
11	TRIANGLE TELEPHONE ASSOC.	HAVRE, MONTANA		0.07 Ac.	0.0 Ac.	0.07 Ac.				
9A	MATT & ELIZABETH GASVODA	BIG SANDY, MONTANA		1.37 Ac.	0.0 Ac.	1.37 Ac.				

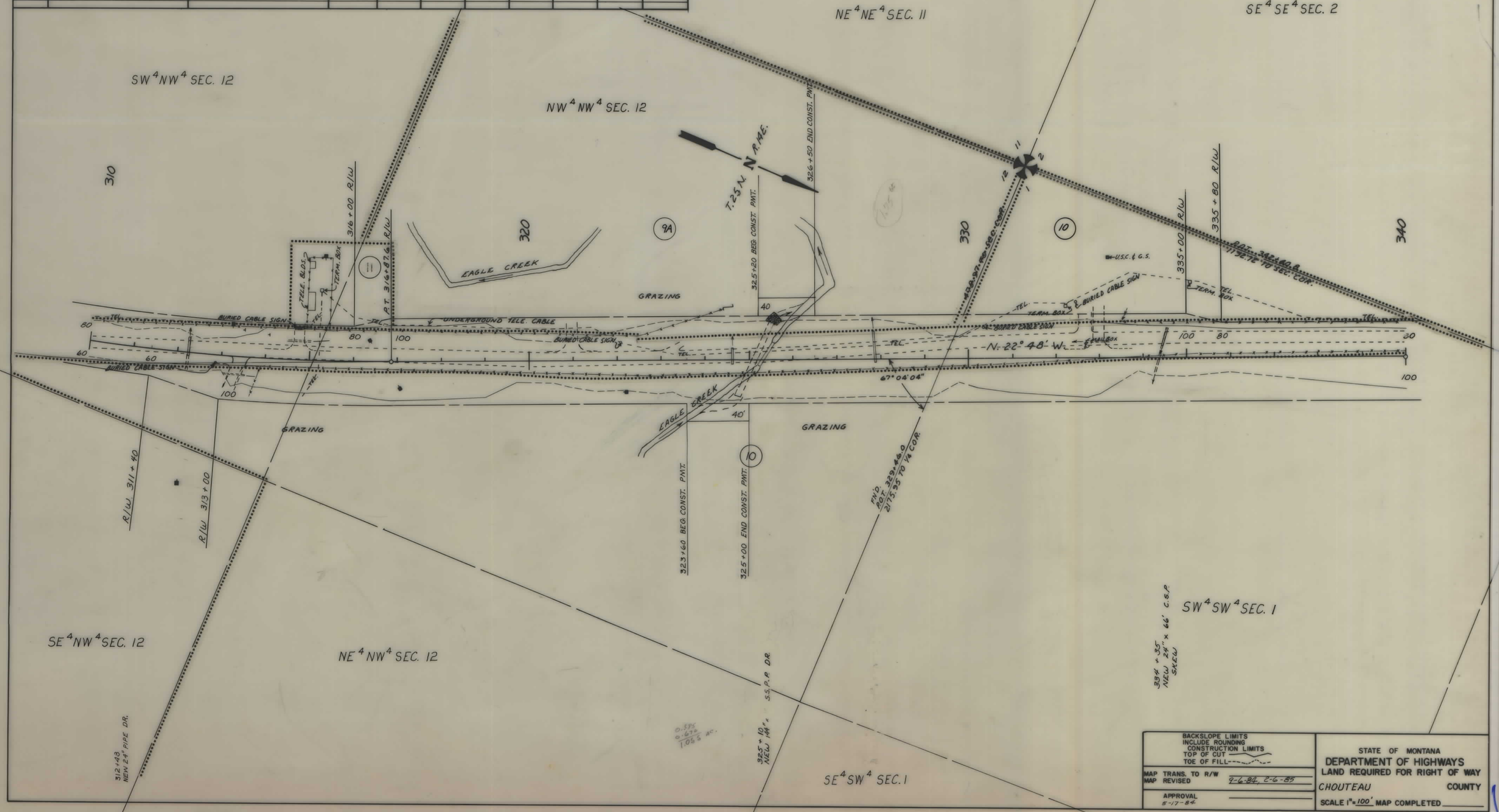

BACKSLOPE LIMITS INCLUDE ROUNDING
CONSTRUCTION LIMITS
TOP OF CUT
TOE OF FILL

MAP TRANS. TO R/W
MAP REVISED 9-6-84, 2-6-85

APPROVAL 5-17-84

STATE OF MONTANA
DEPARTMENT OF HIGHWAYS
LAND REQUIRED FOR RIGHT OF WAY

CHOUTEAU COUNTY

SCALE 1" = 100' MAP COMPLETED

STATE	PROJECT NO.	SHEET NO.	TOTAL SHEETS
MONTANA	RS 236-2(2)65	14	23

BIG SANDY - SOUTH

OWNERSHIPS

PARCEL	NAME	ADDRESS	TOTAL AREA	GROSS R/W AREA	P.T.W. AREA	AREA TO BE ACQUIRED	REMAINDER LEFT	REMAINDER RIGHT	CONST. PERM. AREA	CONST. EASE. AREA
9	MATT GASVODA & SONS INC.			SEE	SHT.	17				
10	IX RANCH COMPANY			SEE	SHT.	15				

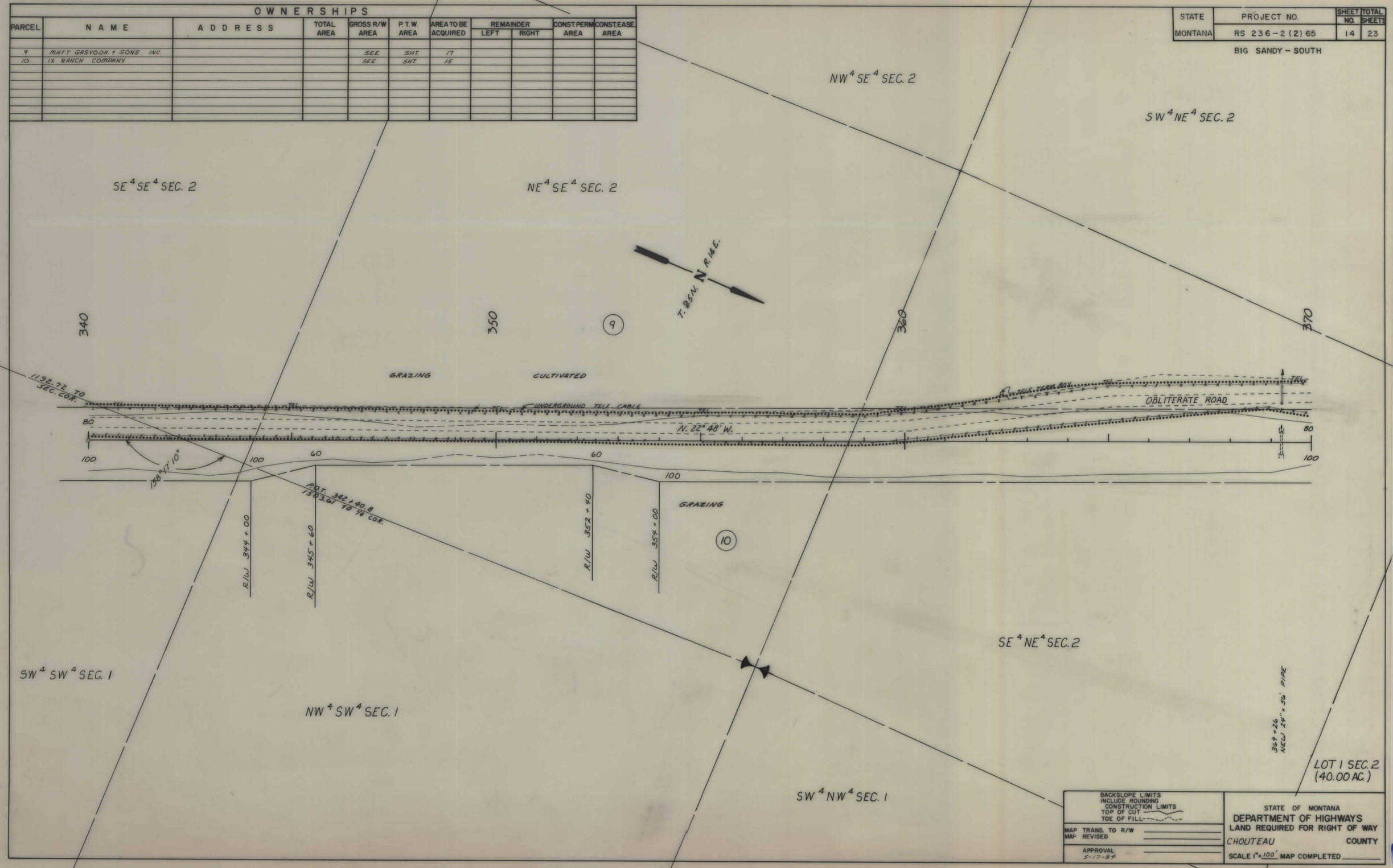

BACKSLOPE LIMITS INCLUDE ROUNDING
CONSTRUCTION LIMITS
TOP OF CUT
TOE OF FILL

MAP TRANS. TO R/W
MAP REVISED

APPROVAL 5-17-84

STATE OF MONTANA
DEPARTMENT OF HIGHWAYS
LAND REQUIRED FOR RIGHT OF WAY
CHOUTEAU COUNTY
SCALE 1" = 100' MAP COMPLETED

STATE	PROJECT NO.	SHEET NO.	TOTAL SHEETS
MONTANA	RS 236-2 (2) 65	15	23

BIG SANDY – SOUTH

OWNERSHIPS

PARCEL	NAME	ADDRESS	TOTAL AREA	GROSS R/W AREA	P.T.W. AREA	AREA TO BE ACQUIRED	REMAINDER LEFT	REMAINDER RIGHT	CONST. PERM AREA	CONST. EASE AREA
9	MATT GASVODA & SONS INC.			SEE	SHT.	17				
10	IX RANCH COMPANY			16.87 Ac.	0.0 Ac.	16.87 Ac.			0.13 AC.	

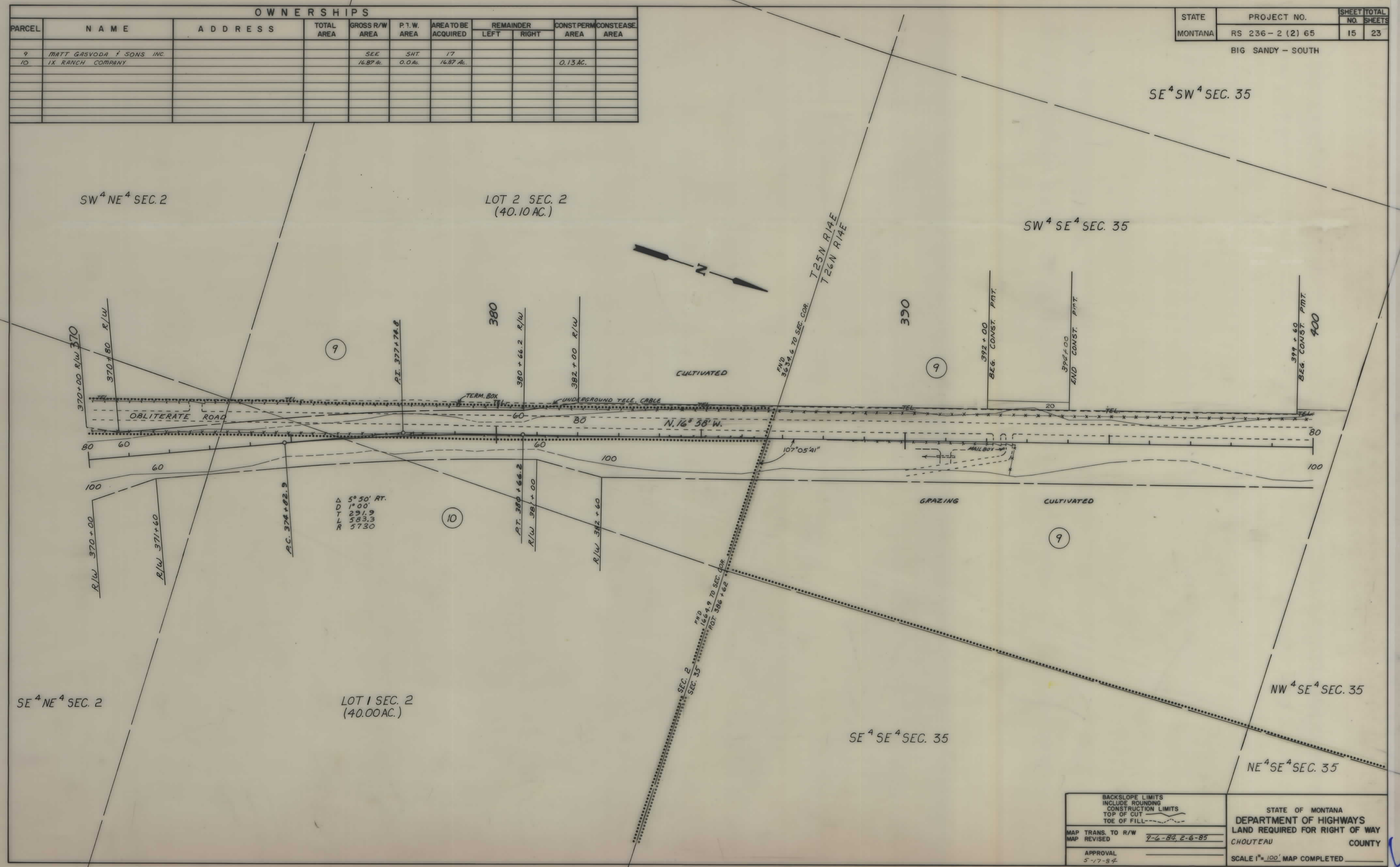

BACKSLOPE LIMITS
INCLUDE ROUNDING
CONSTRUCTION LIMITS
TOP OF CUT
TOE OF FILL

MAP TRANS. TO R/W
MAP REVISED 9-6-84, 2-6-85

APPROVAL
5-17-84

STATE OF MONTANA
DEPARTMENT OF HIGHWAYS
LAND REQUIRED FOR RIGHT OF WAY
CHOUTEAU COUNTY

SCALE 1" = 100' MAP COMPLETED

STATE	PROJECT NO.	SHEET NO.	TOTAL SHEETS
MONTANA	RS 236-2 (2) 65	16	23

BIG SANDY - SOUTH

OWNERSHIPS

PARCEL	NAME	ADDRESS	TOTAL AREA	GROSS R/W AREA	P.T.W. AREA	AREA TO BE ACQUIRED	REMAINDER LEFT	REMAINDER RIGHT	CONST. PERM AREA	CONST. EASE AREA
9	MATT GASVODA & SONS INC.		SEE	SHT.	17					

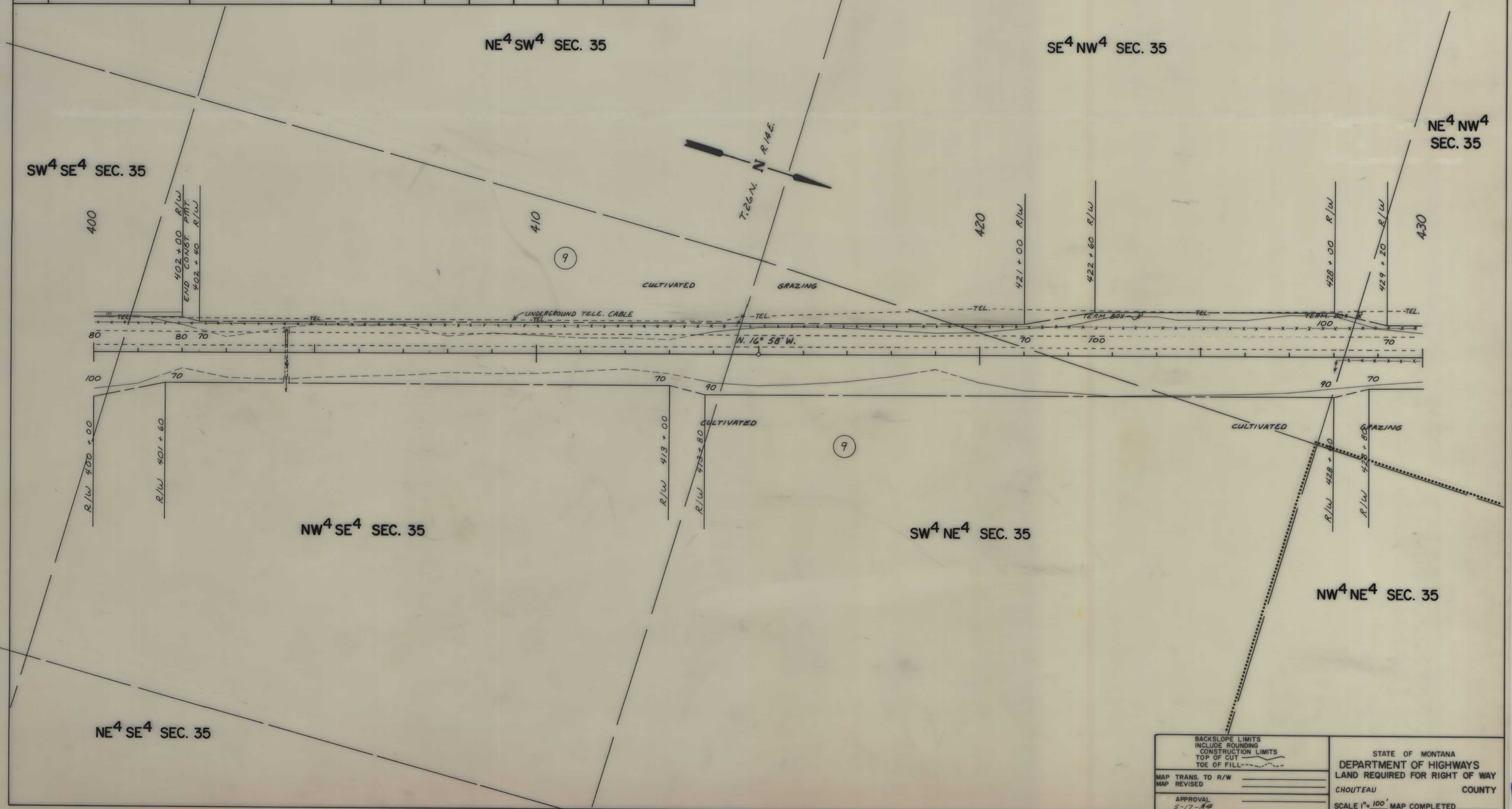

BACKSLOPE LIMITS INCLUDE ROUNDING
CONSTRUCTION LIMITS
TOP OF CUT
TOE OF FILL

MAP TRANS. TO R/W
MAP REVISED

APPROVAL
5-17-74

STATE OF MONTANA
DEPARTMENT OF HIGHWAYS
LAND REQUIRED FOR RIGHT OF WAY

CHOUTEAU COUNTY

SCALE 1" = 100' MAP COMPLETED

STATE	PROJECT NO.	SHEET NO.	TOTAL SHEETS
MONTANA	RS 236-2(2)65	17	23

BIG SANDY - SOUTH

OWNERSHIPS

PARCEL	NAME	ADDRESS	TOTAL AREA	GROSS R/W AREA	R.T.W. AREA	AREA TO BE ACQUIRED	REMAINDER LEFT	REMAINDER RIGHT	CONST. PERMIT AREA
9	MATT GASVODA & SONS INC.			21.79 Ac.	8.51 Ac.	13.28 Ac.			0.15 Ac.
12	STATE OF MONTANA			SEE	SHT.	18			

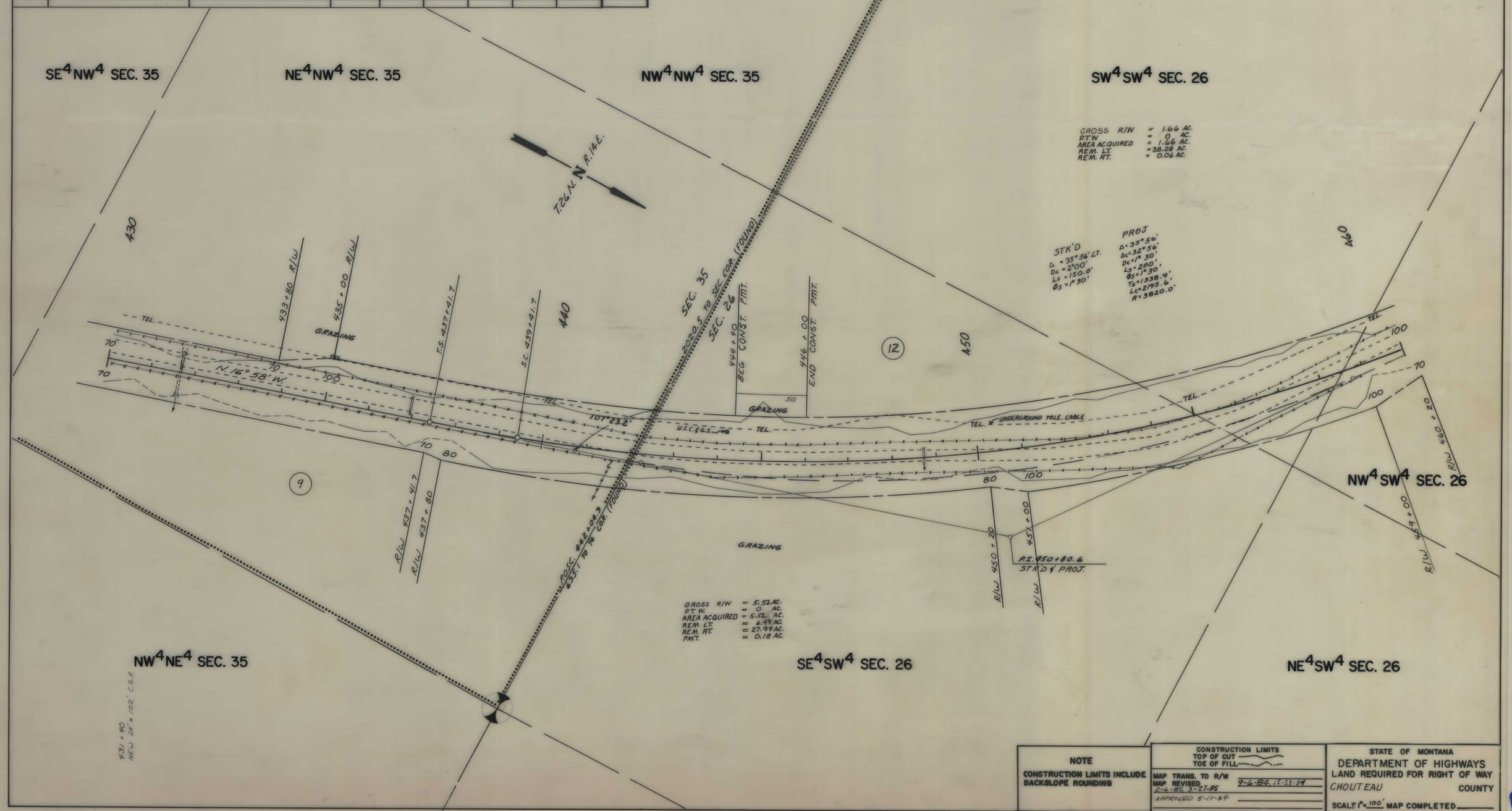

NOTE

CONSTRUCTION LIMITS INCLUDE BACKSLOPE ROUNDING

CONSTRUCTION LIMITS
TOP OF CUT
TOE OF FILL

MAP TRANS. TO R/W 9-6-84, 12-28-84
MAP REVISED 2-6-85, 3-27-85
APPROVED 5-17-84

STATE OF MONTANA
DEPARTMENT OF HIGHWAYS
LAND REQUIRED FOR RIGHT OF WAY
CHOUTEAU COUNTY
SCALE 1" = 100' MAP COMPLETED

STATE	PROJECT NO.	SHEET NO.	TOTAL SHEETS
MONTANA	RS 236-2(2) 65	18	23

BIG SANDY - SOUTH

OWNERSHIPS

PARCEL	NAME	ADDRESS	TOTAL AREA	GROSS R/W AREA	P. T. W. AREA	AREA TO BE ACQUIRED	REMAINDER LEFT	REMAINDER RIGHT	CONST. PERMIT AREA
12	STATE OF MONTANA		120 AC	12.69 Ac.	0 Ac.	12.69 Ac.	52.87 Ac.	54.44 Ac.	0.18 Ac.
13	MATT GASVODA & SONS INC.			2.82 Ac.	1.37 Ac.	1.45 Ac.			
14	GLENN E. SKAALURE			SEE	SHT.	19			
9 & 13	MATT GASVODA & SONS INC.	BIG SANDY, MONTANA 59520		26.36 Ac.	9.88 Ac.	16.48 Ac.			0.27 Ac.

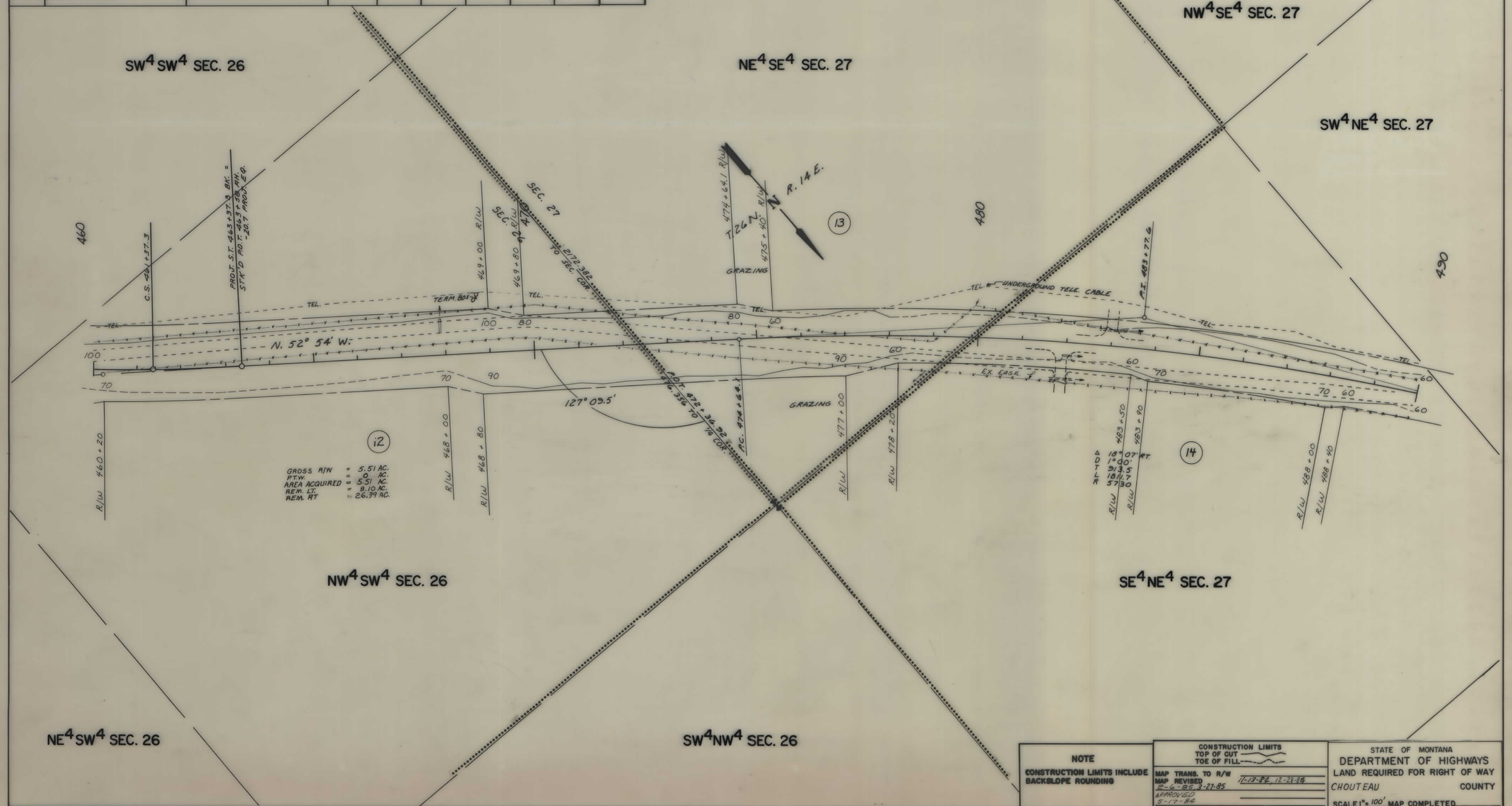

NOTE

CONSTRUCTION LIMITS INCLUDE BACKSLOPE ROUNDING

CONSTRUCTION LIMITS
TOP OF CUT
TOE OF FILL

MAP TRANS. TO R/W 11-13-84, 12-28-84
MAP REVISED 2-6-85, 3-27-85
APPROVED 5-17-84

STATE OF MONTANA
DEPARTMENT OF HIGHWAYS
LAND REQUIRED FOR RIGHT OF WAY
CHOUTEAU COUNTY
SCALE 1" = 100' MAP COMPLETED

STATE	PROJECT NO.	SHEET NO.	TOTAL SHEETS
MONTANA	RS 236-2(2) 65	15	23

BIG SANDY - SOUTH

OWNERSHIPS

PARCEL	NAME	ADDRESS	TOTAL AREA	GROSS R/W AREA	P.T.W. AREA	AREA TO BE ACQUIRED	REMAINDER LEFT	REMAINDER RIGHT	CONST. PERM AREA	CONST. EASE AREA
14	GLENN E. SKAALURE	BIG SANDY, MONTANA 59520		4.84 Ac.	3.54 Ac.	1.30 Ac.				
15	DALE L. SKAALURE	BIG SANDY, MONTANA 59520		4.43 Ac.	2.53 Ac.	1.90 Ac.				
16	IX RANCH COMPANY			0.19 Ac.	0.08 Ac.	0.11 Ac.				
17	DALE + GLENN E. SKAALURE			SEE	SHT.	20				
10 & 16	IX RANCH COMPANY	BIG SANDY, MONTANA 59520		16.68 Ac.	0.08 Ac.	16.60 Ac.			0.13	

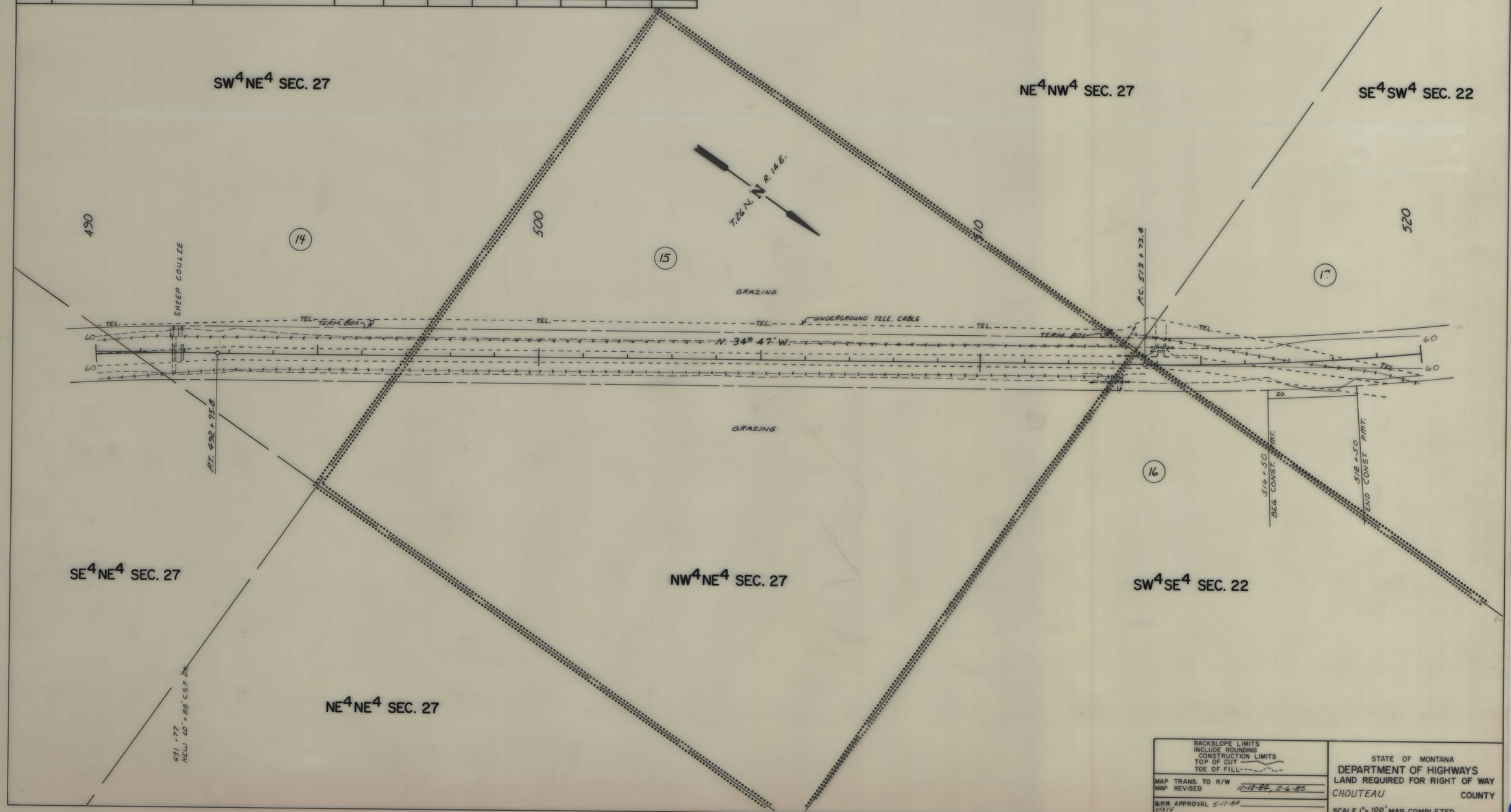

BACKSLOPE LIMITS INCLUDE ROUNDING
CONSTRUCTION LIMITS
TOP OF CUT
TOE OF FILL

MAP TRANS. TO R/W
MAP REVISED 11-13-84, 2-6-85

B.P.R. APPROVAL 5-17-84
STATE

STATE OF MONTANA
DEPARTMENT OF HIGHWAYS
LAND REQUIRED FOR RIGHT OF WAY
CHOUTEAU COUNTY

SCALE 1" = 100' MAP COMPLETED

STATE	PROJECT NO.	SHEET NO.	TOTAL SHEETS
MONTANA	RS 236-2(2)65	20	23

BIG SANDY – SOUTH

OWNERSHIPS

PARCEL	NAME	ADDRESS	TOTAL AREA	GROSS R/W AREA	P.T.W. AREA	AREA TO BE ACQUIRED	REMAINDER LEFT	REMAINDER RIGHT	CONST. PERMIT AREA
17	DALE & GLENN E. SKAALURE			5.50 Ac.	0.78 Ac.	4.72 Ac.			0.09 Ac.
18	MIDWAY RANCH INC.			6.23 Ac.	0.0 Ac.	6.23 Ac.			
19	DALE + GLENN E. SKAALURE			SEE	SHT.	21			

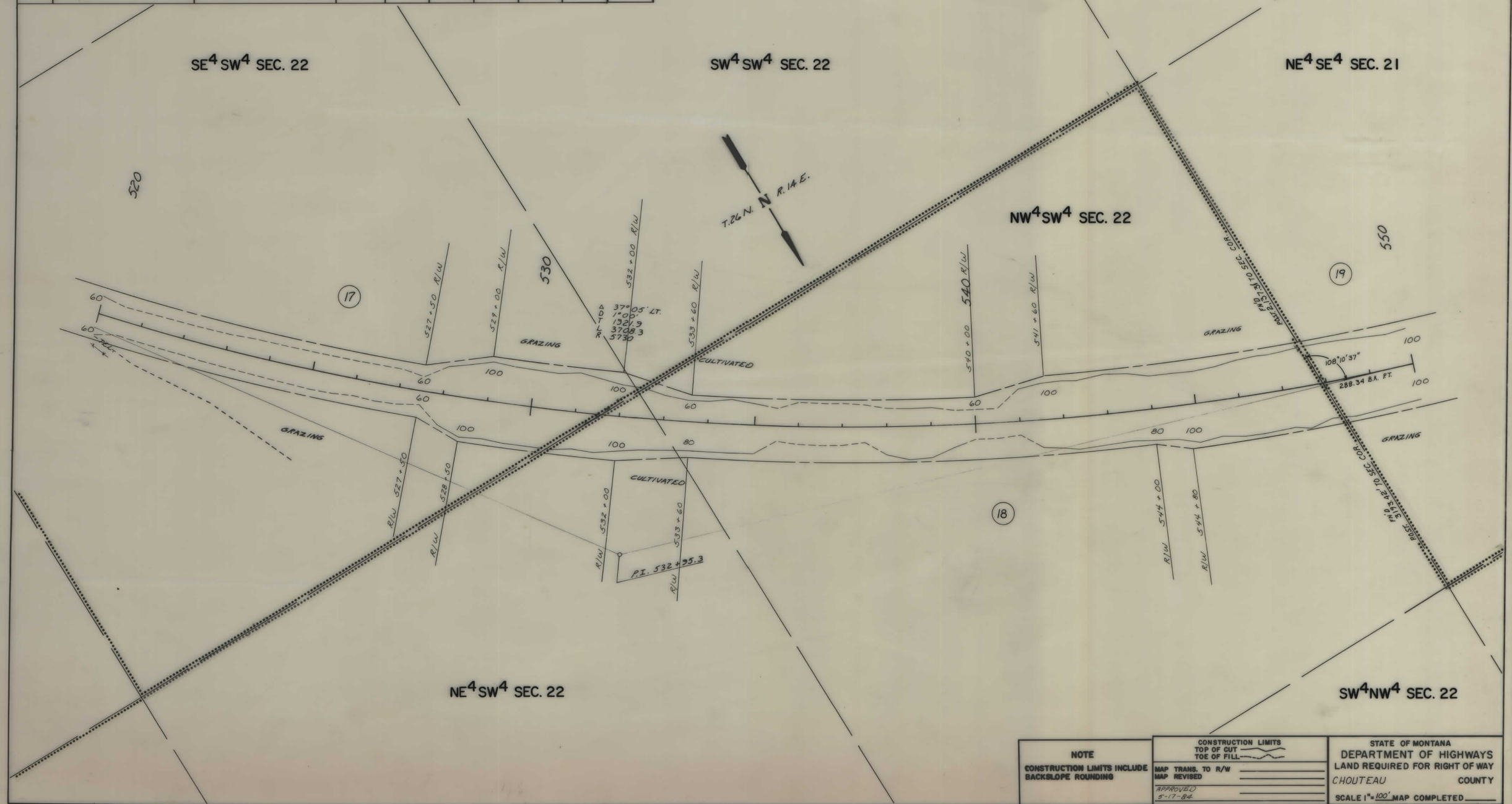

NOTE

CONSTRUCTION LIMITS INCLUDE BACKSLOPE ROUNDING

CONSTRUCTION LIMITS
TOP OF CUT
TOE OF FILL

MAP TRANS. TO R/W
MAP REVISED
APPROVED 5-17-84

STATE OF MONTANA
DEPARTMENT OF HIGHWAYS
LAND REQUIRED FOR RIGHT OF WAY
CHOUTEAU COUNTY
SCALE 1" = 100' MAP COMPLETED

STATE	PROJECT NO.	SHEET NO.	TOTAL SHEETS
MONTANA	RS 236-2 (2) 65	21	23

BIG SANDY - SOUTH

OWNERSHIPS

PARCEL	NAME	ADDRESS	TOTAL AREA	GROSS R/W AREA	P. T. W. AREA	AREA TO BE ACQUIRED	REMAINDER LEFT	REMAINDER RIGHT	CONST. PERMIT AREA
19	DALE & GLENN E. SKAALURE								
20	MIDWAY RANCH INC.			7.22 Ac.	0.0 Ac.	7.22 Ac.			
				SEE	SHT.	22			
17+19	DALE & GLENN E. SKAALURE	BIG SANDY, MONTANA 59520		12.72 Ac.	0.78 Ac.	11.94 Ac.			0.09 Ac.

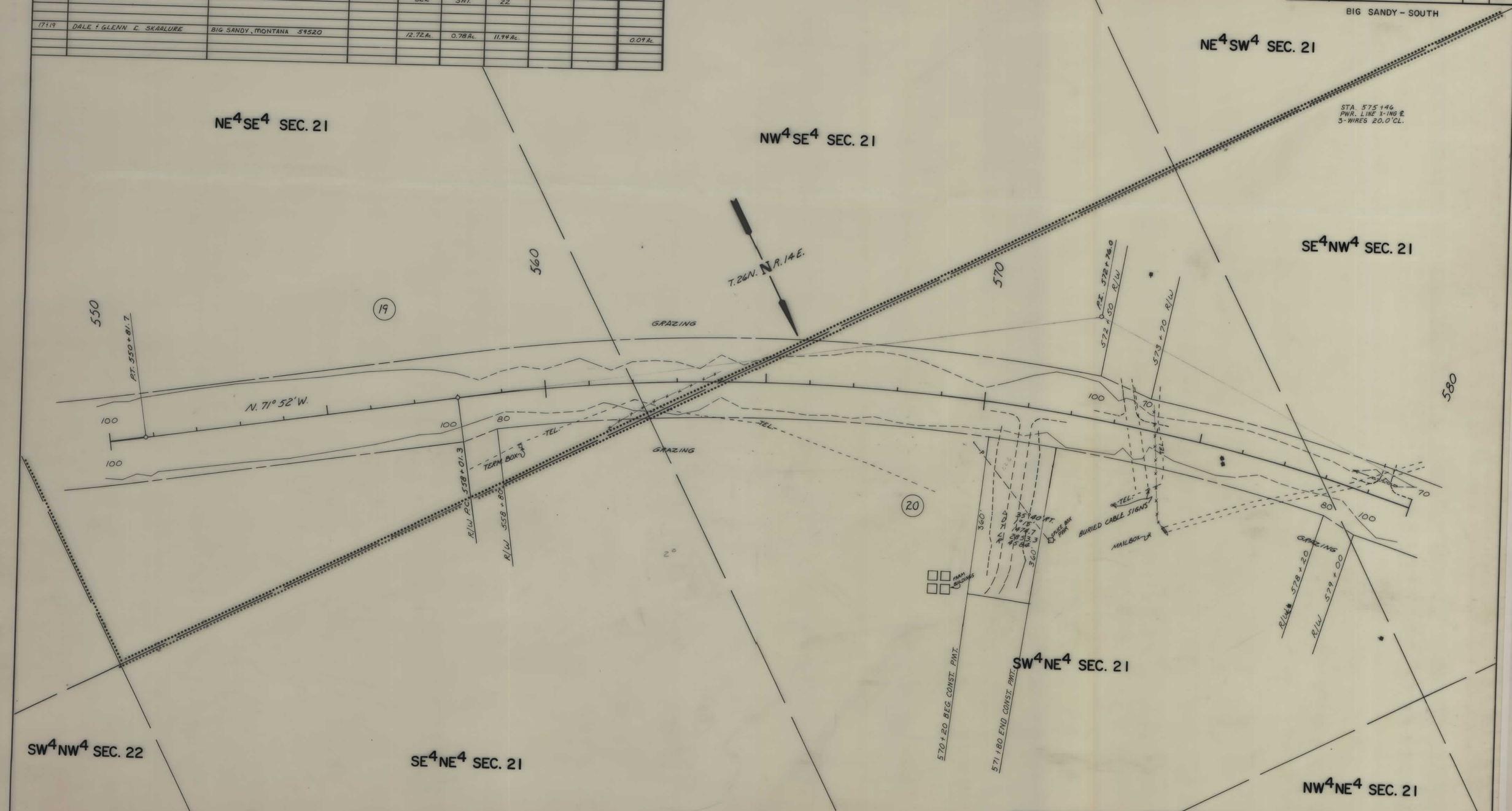

NOTE

CONSTRUCTION LIMITS INCLUDE BACKSLOPE ROUNDING

CONSTRUCTION LIMITS
TOP OF CUT
TOE OF FILL

MAP TRANS. TO R/W
MAP REVISED 9-6-84

APPROVED

STATE OF MONTANA
DEPARTMENT OF HIGHWAYS
LAND REQUIRED FOR RIGHT OF WAY

CHOUTEAU COUNTY

STATE	PROJECT NO.	SHEET NO.	TOTAL SHEETS
MONTANA	RS 236-2(2)65	22	23

OWNERSHIPS

PARCEL	NAME	ADDRESS	TOTAL AREA	GROSS R/W AREA	P.T.W. AREA	AREA TO BE ACQUIRED	REMAINDER LEFT	REMAINDER RIGHT	CONST. PERM AREA	CONST. EASE AREA
20	MIDWAY RANCH INC.			15.01 Ac.	1.02 Ac.	13.99 Ac.			1.26 Ac.	
21	STATE OF MONTANA			SEE	SHT.	23				

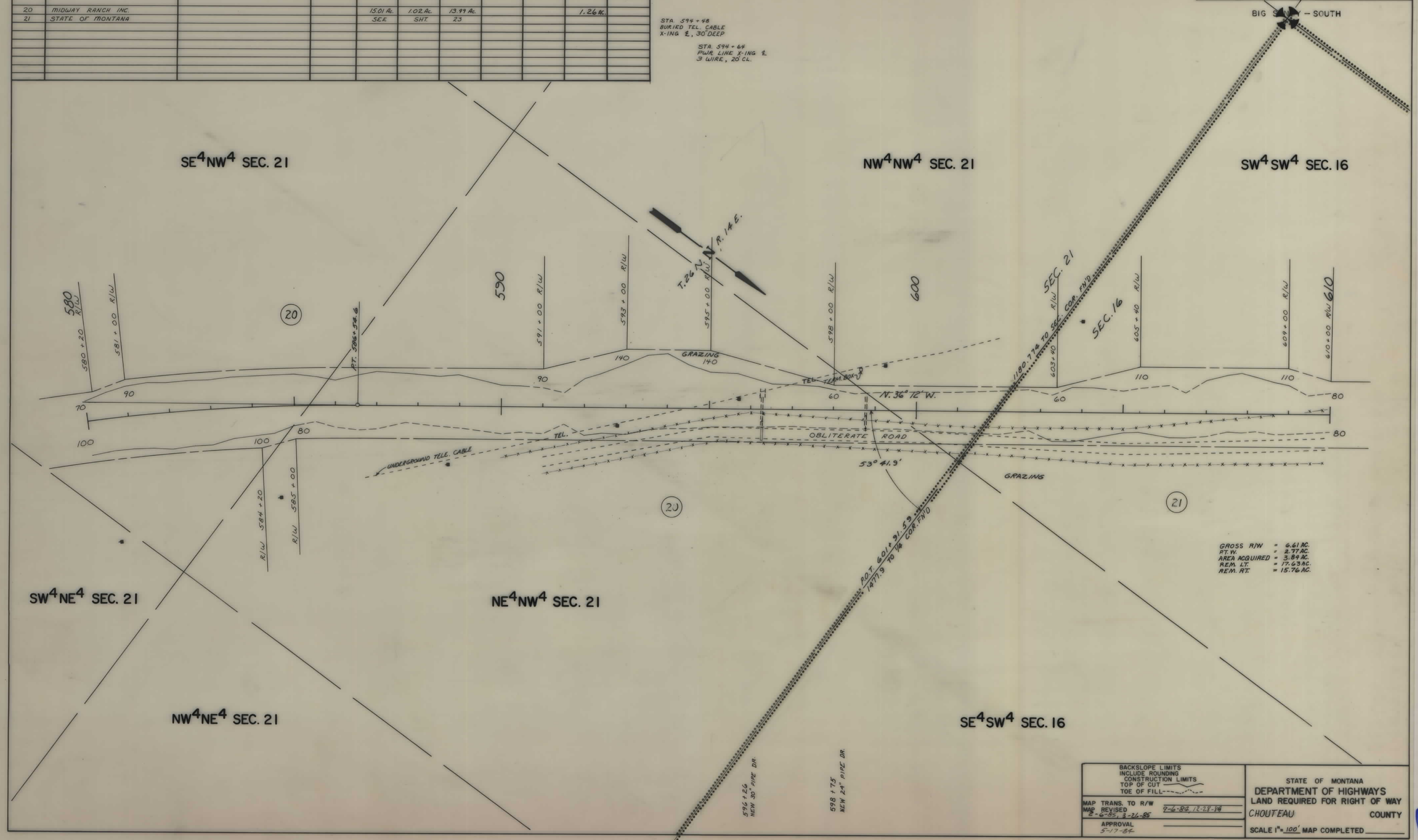

BACKSLOPE LIMITS
INCLUDE ROUNDING
CONSTRUCTION LIMITS
TOP OF CUT
TOE OF FILL

MAP TRANS. TO R/W
MAP REVISED 2-6-85, 3-26-85 9-6-82, 12-28-78

APPROVAL 5-17-84

STATE OF MONTANA
DEPARTMENT OF HIGHWAYS
LAND REQUIRED FOR RIGHT OF WAY
CHOUTEAU COUNTY
SCALE 1" = 100' MAP COMPLETED

STATE	PROJECT NO.	SHEET NO.	TOTAL SHEETS
MONTANA	RS 236-2(2) 65	23	23

BIG SANDY - SOUTH

OWNERSHIPS

PARCEL	NAME	ADDRESS	TOTAL AREA	GROSS R/W AREA	R.T.W. AREA	AREA TO BE ACQUIRED	REMAINDER LEFT	REMAINDER RIGHT	CONST. PERMIT AREA
21	STATE OF MONTANA			8.12 Ac.	3.48 Ac.	4.64 Ac.	17.81 Ac.	54.07 Ac.	
22	MIDWAY RANCH INC.			2.13 Ac.	1.77 Ac.	0.36 Ac.			
12+21	STATE OF MONTANA			20.81 Ac.	3.48 Ac.	17.33 Ac.	70.68 Ac.	108.51 Ac.	0.18 Ac.
18,20+22	MIDWAY RANCH INC.	BIG SANDY, MONTANA 59520		23.37 Ac.	2.79 Ac.	20.58 Ac.			1.26 Ac.

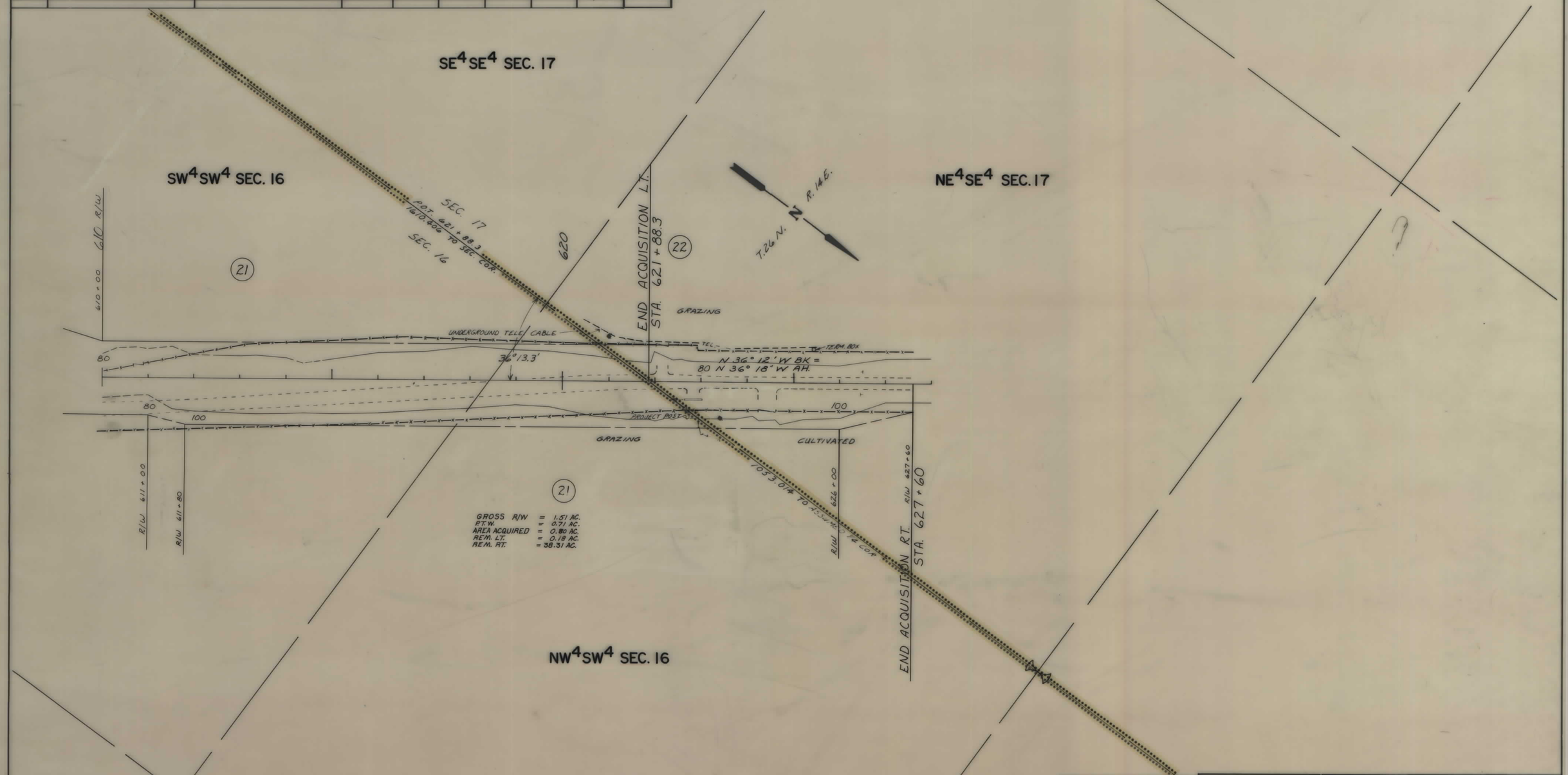

NOTE

CONSTRUCTION LIMITS INCLUDE BACKSLOPE ROUNDING

CONSTRUCTION LIMITS
TOP OF CUT
TOE OF FILL

MAP TRANS. TO R/W 11-13-84, 12-28-84
MAP REVISED 2-6-85, 3-26-85
APPROVED 5-17-84

STATE OF MONTANA
DEPARTMENT OF HIGHWAYS
LAND REQUIRED FOR RIGHT OF WAY
CHOUTEAU COUNTY
SCALE 1" = 100' MAP COMPLETED