PLANS
NOT
TO
SCALE

FED. ROAD DIST. NO.	STATE OF MONTANA	FED. AID PROJECT NUMBERS		STATE NO.	SHEET NO.	TOTAL SHEETS
		CONST. NO.	R/W NO.			
8			S-239 (3) P.E.		1	9

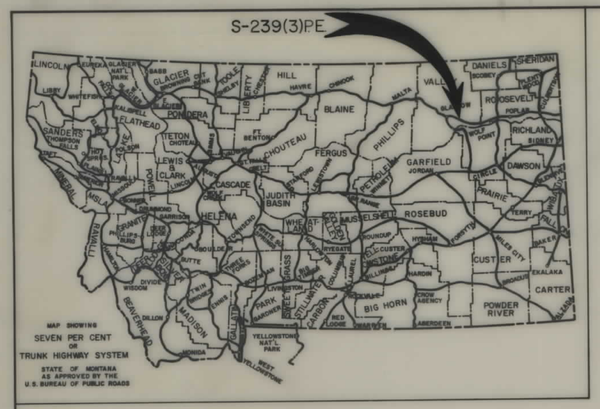

STATE OF MONTANA

STATE HIGHWAY COMMISSION

RIGHT OF WAY PLAN OF

FEDERAL AID PROJECT NO. S-239( ) R/W S-239(3) CONST.

NASHUA - NORTH

8.005 MILES

NASHUA – NORTH

CONVENTIONAL SIGNS

RIGHT OF WAY LINE
CENTERLINE (℄) OR PROJECTED LINE
STK'D. CENTERLINE
PARCEL NUMBER
OWNERSHIP BOUNDARY
R/W USE EXISTING R/W LT. OR RT.
PRESENT TRAVELED WAY (P.T.W.)
R/W LINE FENCED
RAILROAD R/W
CONSTRUCTION LIMITS — CUT — FILL
FENCE LINE
CONTROL OF ACCESS WITH FENCE
CONTROL OF ACCESS WITHOUT FENCE
GATE IN FENCE
CATTLE GUARD=24'
STATE & NATIONAL BORDER LINES
CITY OR TOWN LIMITS LINE
COUNTY LINE
RESERVATION LINE
TOWNSHIP & SECTION LINE
1/2 SECTION LINE
1/4 SECTION LINE
SECTION CORNER — FOUND — UNFOUND
1/4 SECTION COR.
1/16 SECTION COR.
CENTER OF SECTION
TELEPHONE OR TELEGRAPH POLES IN PLACE
POWER POLES IN PLACE
TEL. OR TEL. OR POWER POLES TO BE MOVED
NEW PIPES
OLD PIPES IN PLACE
OUTLET DITCH
INLET DITCH
DITCHES
CHANNEL CHANGES — CH. CH.
BRIDGE
RAILROADS

N

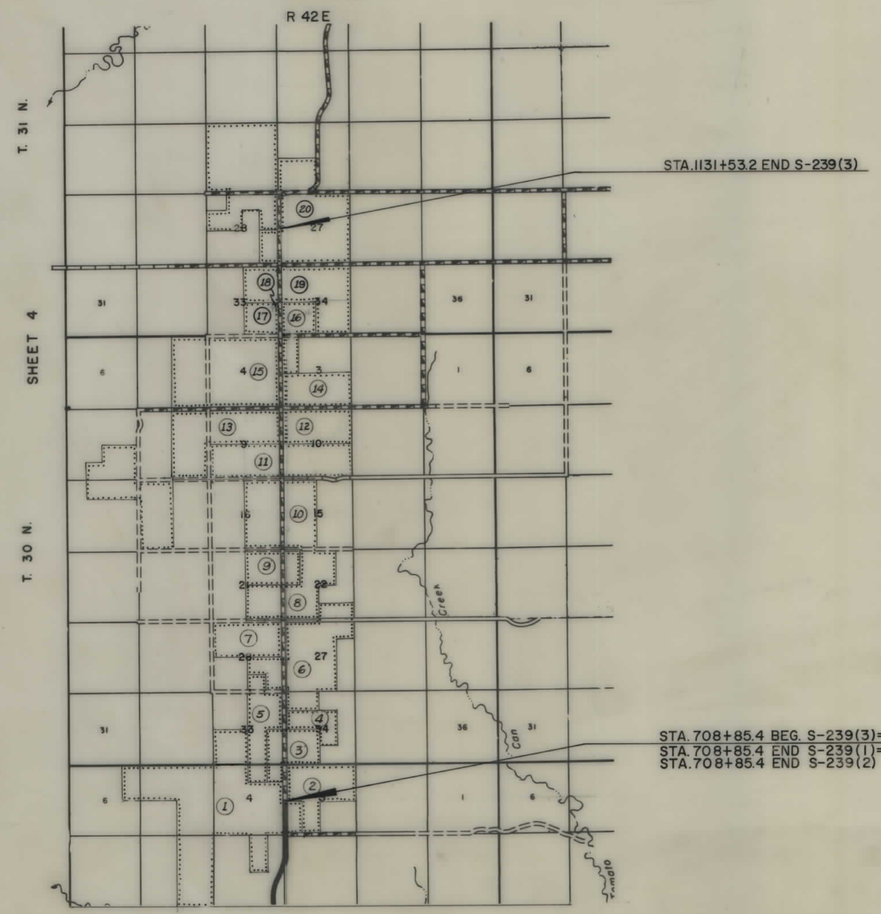

INDEX

PARCEL NO.	OWNERSHIPS	SHEET NO.
1	CARL NYBAKKEN	2
2	WILLIE KUMMERFELDT	2
3	ABE & RUDOLPH TOEWS (Cont. Purch.)	2,3
4	WILLIE KUMMERFELDT	3
5	LOLA USEMAN	3
6	MINNIE E. MEEK	3,4
7	HOWARD RAY JOHNSON	4
8,10 & 17	ELVINA OLFERT & HARVEY FAST (Cont. Purch.)	4,5,6 & 8
9	JACOB PATTISON	4,5
11	AXEL O. PETERSON	6
12	NEIL ALLMAN	6,7
13	PAUL K. BUCHMANN (Cont. Purch.)	6,7
14	MARVIN FAST	7
15	ELLIS ALLMAN	7,8
16	HANS & MAGDALENA EGSTAD	7,8
18	BETHEL SCANDINAVIAN LUTHERAN CHURCH	8
19	MAX GARBE	8
20	ERNEST L. & BERNICE R. KUMMERFELDT	8,9

6-14-66

Form #116 sent for 4-9-66

FED. ROAD DIST. NO.	STATE OF MONTANA	FED. AID PROJECT NUMBERS CONST. NO.	R/W NO.	STATE NO.	SHEET NO.	TOTAL SHEETS
8			S-239(3) P.E.		2	9

OWNERSHIPS

PARCEL	NAME	ADDRESS	TOTAL AREA	GROSS R/W AREA	P. T. W. AREA	AREA TO BE ACQUIRED	REMAINDER LEFT	REMAINDER RIGHT
1	CARL NYBAKKEN	NASHUA, MONT.	1,760.38 AC.	1.58 AC.	0.91 AC.	0.67 AC.		
2	WILLIE KUMMERFELDT	" , " .	398.56 "	4.06 "	1.81 "	2.25 "		394.50 AC.
3	J.R. DEHLBOM (CONTR. PUR. ABE TOEWS &		279.66 "	8.89 "	4.68 "	4.21 "	114.71 AC.	156.06 "
	RUDOLPH TOEWS:)	FRAZER, MONT.						

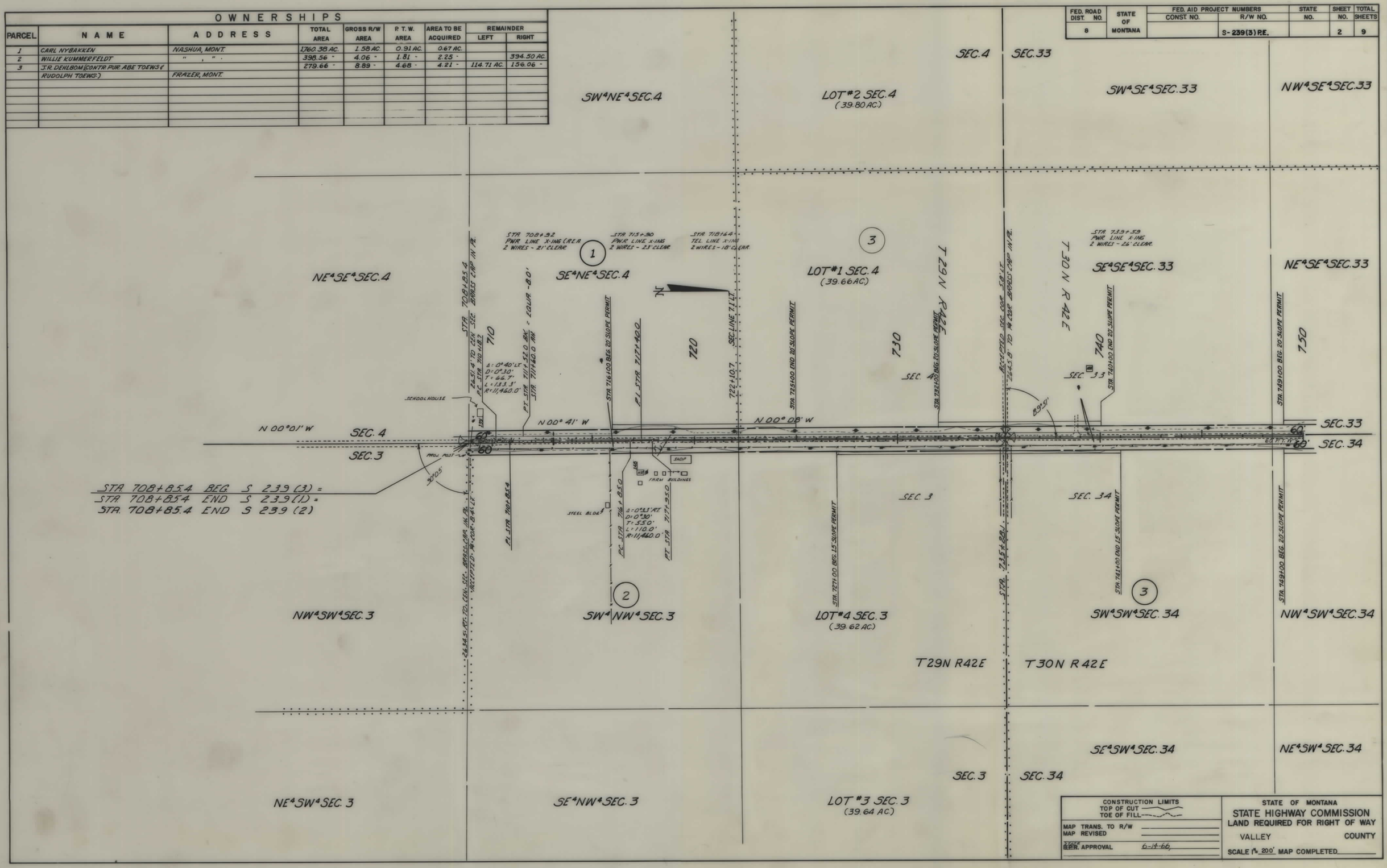

FED. ROAD DIST. NO.	STATE OF MONTANA	FED. AID PROJECT NUMBERS CONST. NO.	R/W NO.	STATE NO.	SHEET NO.	TOTAL SHEETS
8			S-239 (3) PE		3	9

OWNERSHIPS

PARCEL	NAME	ADDRESS	TOTAL AREA	GROSS R/W AREA	P. T. W. AREA	AREA TO BE ACQUIRED	REMAINDER LEFT	REMAINDER RIGHT
3	J.R. DEHLBOM, (CONTE PUR ABE TOEWS)							
	RUDOLPH TOEWS)	NASHUA, MONT.	279.66 AC.	8.89 AC.	4.68 AC.	4.21 AC.	114.71 AC.	156.06 AC.
4	WILLIE KUMMERFELDT	" , " .	160.00 "	1.95 "	1.21 "	0.74 "		158.05 "
5	LOLA E. USEMAN	" , " .	319.80 "	3.40 "	1.82 "	1.58 "	316.40 "	
6	MINNIE E. MEEK	" , " .	800.00 "	13.07 "	7.28 "	5.79 "	116.59 "	672.29 "

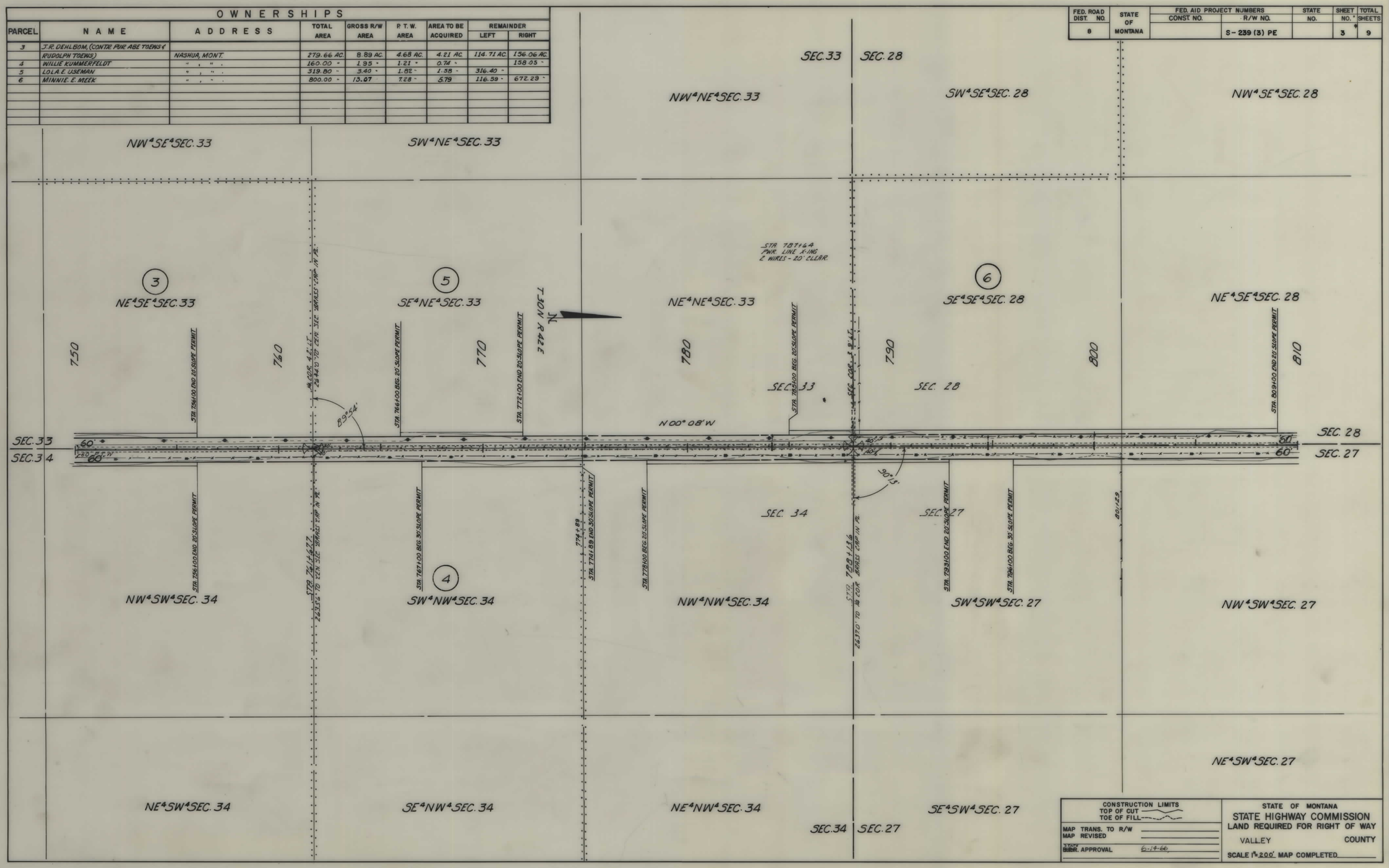

CONSTRUCTION LIMITS
TOP OF CUT
TOE OF FILL

MAP TRANS. TO R/W
MAP REVISED
STATE ENGR. APPROVAL 6-14-66

STATE OF MONTANA
STATE HIGHWAY COMMISSION
LAND REQUIRED FOR RIGHT OF WAY
VALLEY COUNTY
SCALE 1" = 200' MAP COMPLETED

FED. ROAD DIST. NO.	STATE OF MONTANA	FED. AID PROJECT NUMBERS CONST. NO.	R/W NO.	STATE NO.	SHEET NO.	TOTAL SHEETS
8			S-239(3) R.E.		4	9

OWNERSHIPS

PARCEL	NAME	ADDRESS	TOTAL AREA	GROSS R/W AREA	P. T. W. AREA	AREA TO BE ACQUIRED	REMAINDER LEFT	REMAINDER RIGHT
6	MINNIE. E. MEEK	NASHUA, MONT.	800.00 AC.	13.07 AC.	7.28 AC.	5.79 AC.	116.59 AC.	672.29 AC.
7	HOWARD RAY JOHNSON	795-30. CEDAR, COLVILLE, WASH.	320.00 "	3.43 "	2.19 "	1.24 "	316.57 "	
8	ELVIN. A. OLFERT & HARVEY. EAST (CONT. PUR.)	FRAZER, MONT.		7.28 "	3.64 "	3.64 -		
9	JACOB PATTISON	GLASGOW, MONT.	240.00 "	7.28 "	4.68 "	2.60 -	156.50 "	76.22 "

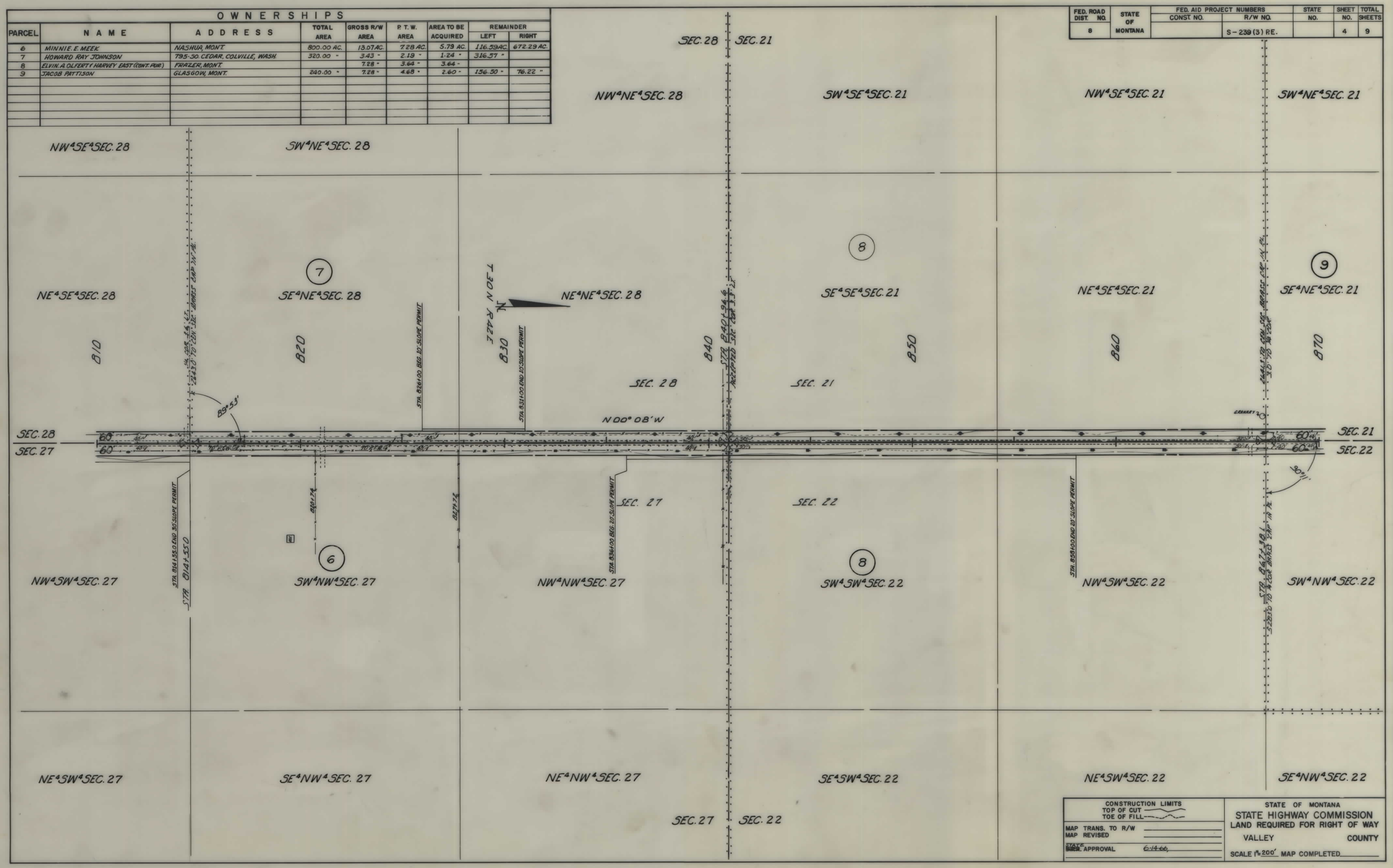

FED. ROAD DIST. NO.	STATE OF MONTANA	FED. AID PROJECT NUMBERS CONST. NO.	R/W NO.	STATE NO.	SHEET NO.	TOTAL SHEETS
8			S-239(3) P.E.		5	9

OWNERSHIPS

PARCEL	NAME	ADDRESS	TOTAL AREA	GROSS R/W AREA	P. T. W. AREA	AREA TO BE ACQUIRED	REMAINDER LEFT	REMAINDER RIGHT
9	JACOB PATTISON	GLASGOW, MONT.	240.00 AC.	7.28 AC.	4.68 AC.	2.60 AC.	156.50 AC.	76.22 AC
10	ELVIN A. OLFERT & HARVEY EAST (CONT. PUR.)	FRAZER, " .		14.58 "	7.29 "	7.29 "		

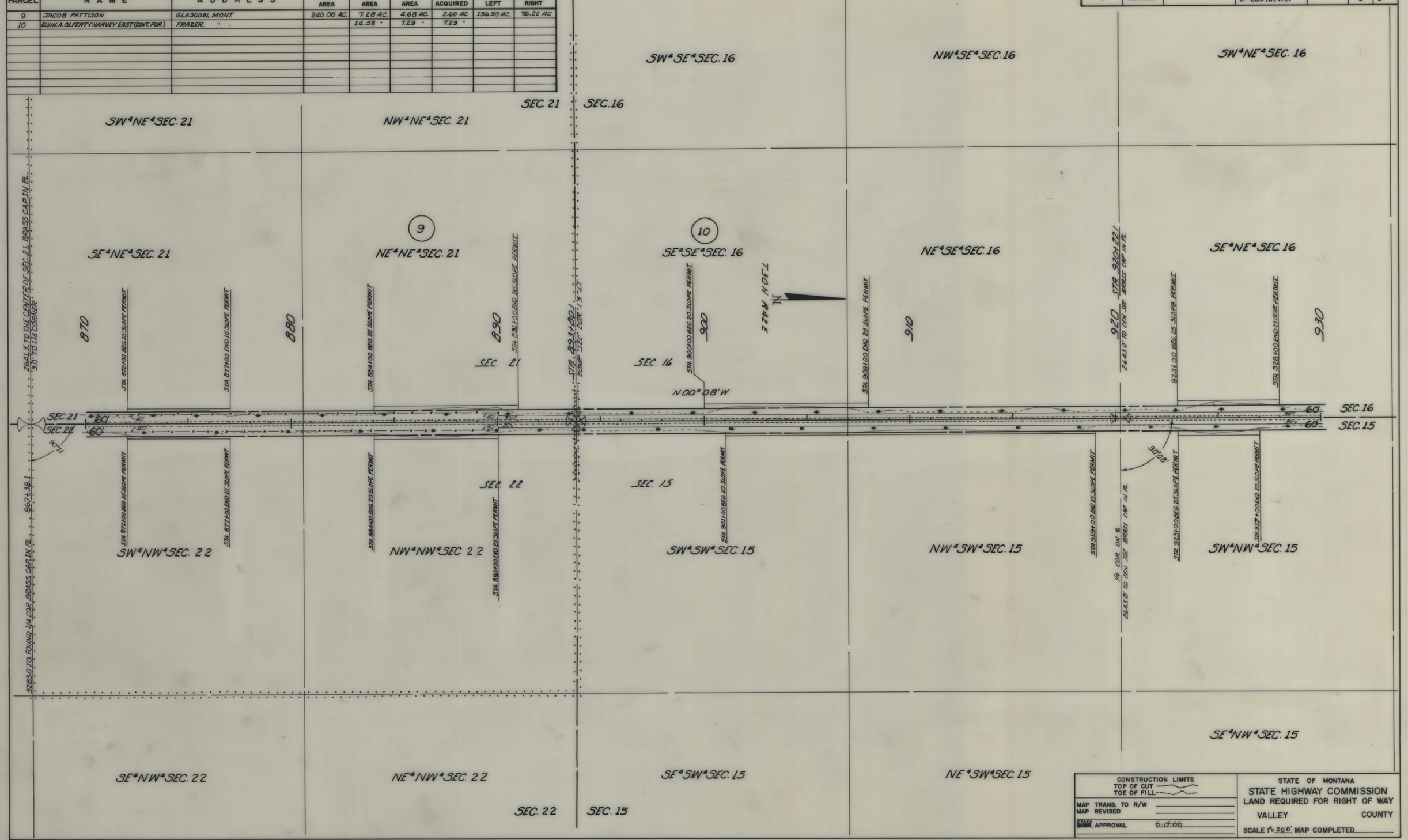

CONSTRUCTION LIMITS
TOP OF CUT
TOE OF FILL

MAP TRANS. TO R/W
MAP REVISED
STATE BUR. APPROVAL 6-14-66

STATE OF MONTANA
STATE HIGHWAY COMMISSION
LAND REQUIRED FOR RIGHT OF WAY
VALLEY COUNTY
SCALE 1" = 200' MAP COMPLETED

FED. ROAD DIST. NO.	STATE OF MONTANA	FED. AID PROJECT NUMBERS CONST. NO.	R/W NO.	STATE NO.	SHEET NO.	TOTAL SHEETS
8			S-239(3)		6	9

OWNERSHIPS

PARCEL	NAME	ADDRESS	TOTAL AREA	GROSS R/W AREA	P. T. W. AREA	AREA TO BE ACQUIRED	REMAINDER LEFT	REMAINDER RIGHT
8 & 10	ELVIN A. OLFERT & HARVEY FAST (CONTR. PUR.)	NASHUA, MONT.	1,120.00 AC.	21.86 AC.	10.93 AC.	10.93 AC.	469.33 AC.	628.81 AC.
11	AXEL O. PETERSON	GLASGOW, " .	640.00 "	7.26 "	4.24 "	3.02 "	316.37 "	316.37 "
12	NEIL ALLMAN	NASHUA, " .	320.00 "	3.64 "	1.82 "	1.82 "		316.36 "
13	PAUL K. BUCHMANN (CONTR. PUR.)	" , " .	1,280.00 "	3.64 "	2.01 "	1.63 "	1,276.36 "	

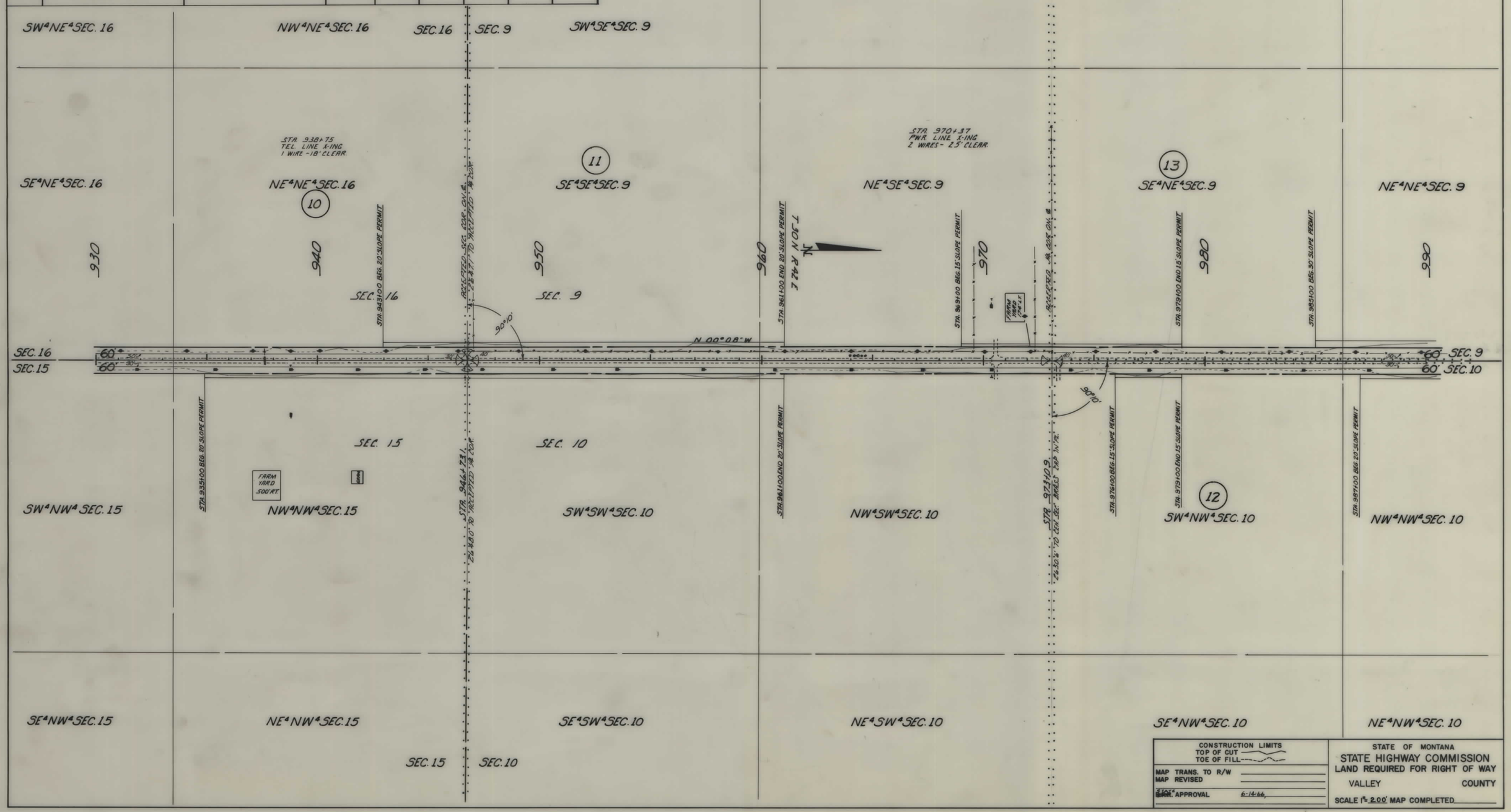

CONSTRUCTION LIMITS
TOP OF CUT
TOE OF FILL

MAP TRANS. TO R/W
MAP REVISED
CHIEF ENGR. APPROVAL 6-14-66

STATE OF MONTANA
STATE HIGHWAY COMMISSION
LAND REQUIRED FOR RIGHT OF WAY
VALLEY COUNTY
SCALE 1" = 200' MAP COMPLETED

FED. ROAD DIST. NO.	STATE OF MONTANA	FED. AID PROJECT NUMBERS CONST. NO.	R/W NO.	STATE NO.	SHEET NO.	TOTAL SHEETS
8			S-239(3) P.E.		7	9

OWNERSHIPS

PARCEL	NAME	ADDRESS	TOTAL AREA	GROSS R/W AREA	P. T. W. AREA	AREA TO BE ACQUIRED	REMAINDER LEFT	REMAINDER RIGHT
12	NEIL ALLMAN	NASHUA, MONT.	320.00 AC.	3.64 AC.	1.82 AC.	1.82 AC.		316.36 AC.
13	PAUL K. BUCHMANN	" , " .	1,280.00 "	3.64 "	2.01 "	1.63 "	1,276.36 AC.	
14	MARVIN FAST	FRAZER, " .	320.00 "	3.64 "	1.82 "	1.82 "		316.36 "
15	ELLIS ALLMAN	NASHUA, " .	958.44 "	7.27 "	3.64 "	3.63 "	951.17 "	
16	HANS & MAGDALENA EGSTAD	GLASGOW, " .	239.73 "	7.27 "	3.64 "	3.63 "		232.46 "

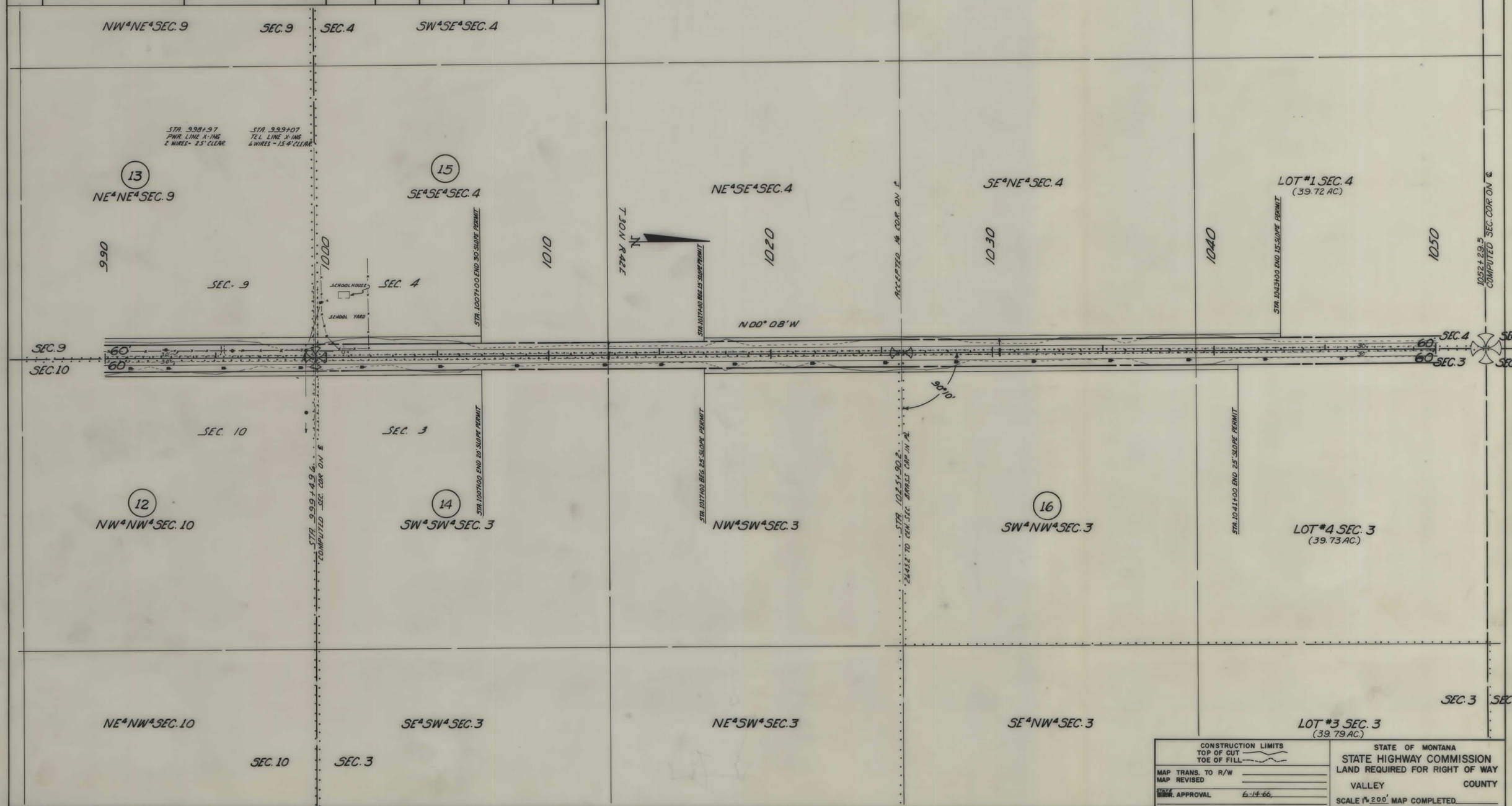

CONSTRUCTION LIMITS
TOP OF CUT
TOE OF FILL

MAP TRANS. TO R/W
MAP REVISED
STATE ENGR. APPROVAL 6-14-66

STATE OF MONTANA
STATE HIGHWAY COMMISSION
LAND REQUIRED FOR RIGHT OF WAY
VALLEY COUNTY
SCALE 1" = 200' MAP COMPLETED

FED. ROAD DIST. NO.	STATE OF MONTANA	FED. AID PROJECT NUMBERS CONST. NO.	R/W NO.	STATE NO.	SHEET NO.	TOTAL SHEETS
8			S-239 (3) R.E.		8	9

OWNERSHIPS

PARCEL	NAME	ADDRESS	TOTAL AREA	GROSS R/W AREA	P. T. W. AREA	AREA TO BE ACQUIRED	REMAINDER LEFT	REMAINDER RIGHT
15	ELLIS ALLMAN	GLASGOW, MONTANA	958.44 AC.	7.27 AC.	3.64 AC.	3.63 AC.	951.17 AC.	
16	HANS & MAGDALENA EGSTAD	" , " .	239.73 "	7.27 "	3.64 "	3.63 "		232.46 AC.
17	ELVIN O. OLFERT & HARVEY FAST (CONT. PURCH.)	NASHUA, " .	155.00 "	2.92 "	1.46 "	1.46 "	152.08 "	
18	BETHEL SCANDINAVIAN LUTHERAN CHURCH	" , " .	5.00 "	0.72 "	0.36 "	0.36 "	4.28 "	
19	MAX GARBE	" , " .	640.00 "	7.28 "	4.85 "	2.43 "	156.36 "	476.36 "
20	ERNEST L. & BERNICE R. KUMMERFELDT	" , " .	880.00 "	7.28 "	3.64 "	3.64 "	76.36 "	

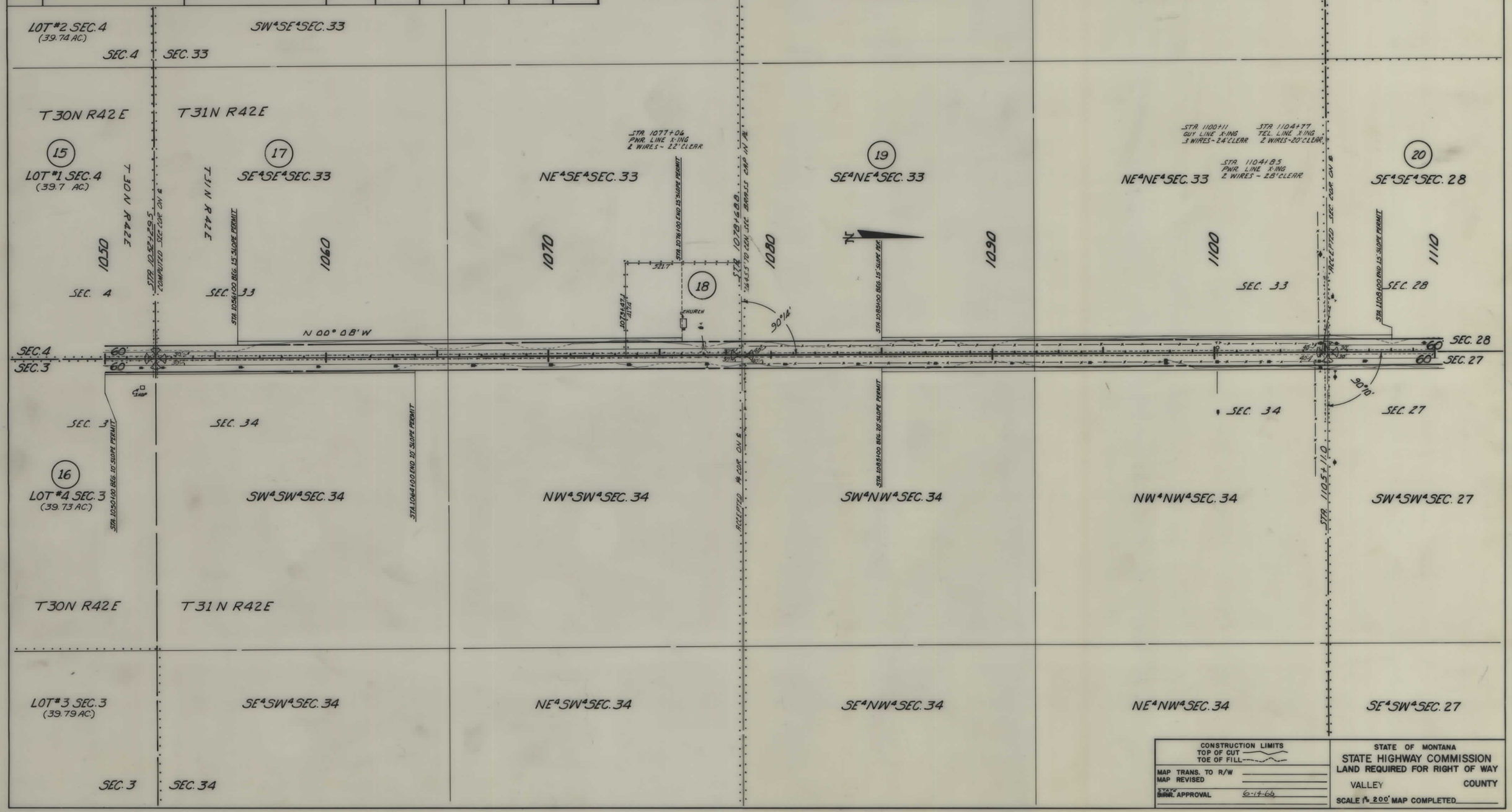

CONSTRUCTION LIMITS
TOP OF CUT
TOE OF FILL

MAP TRANS. TO R/W
MAP REVISED
STATE SURV. APPROVAL 6-14-66

STATE OF MONTANA
STATE HIGHWAY COMMISSION
LAND REQUIRED FOR RIGHT OF WAY
VALLEY COUNTY
SCALE 1" = 200' MAP COMPLETED

FED. ROAD DIST. NO.	STATE OF MONTANA	FED. AID PROJECT NUMBERS CONST. NO.	R/W NO.	STATE NO.	SHEET NO.	TOTAL SHEETS
8			S-239 (3) P.E.		9	9

OWNERSHIPS

PARCEL	NAME	ADDRESS	TOTAL AREA	GROSS R/W AREA	P. T. W. AREA	AREA TO BE ACQUIRED	REMAINDER LEFT	REMAINDER RIGHT
20	ERNEST L. & BERNICE R. KUMMERFELDT	NASHUA, MONT.	880.00 AC.	7.28 AC.	3.64 AC.	3.64 AC.	76.36 AC.	

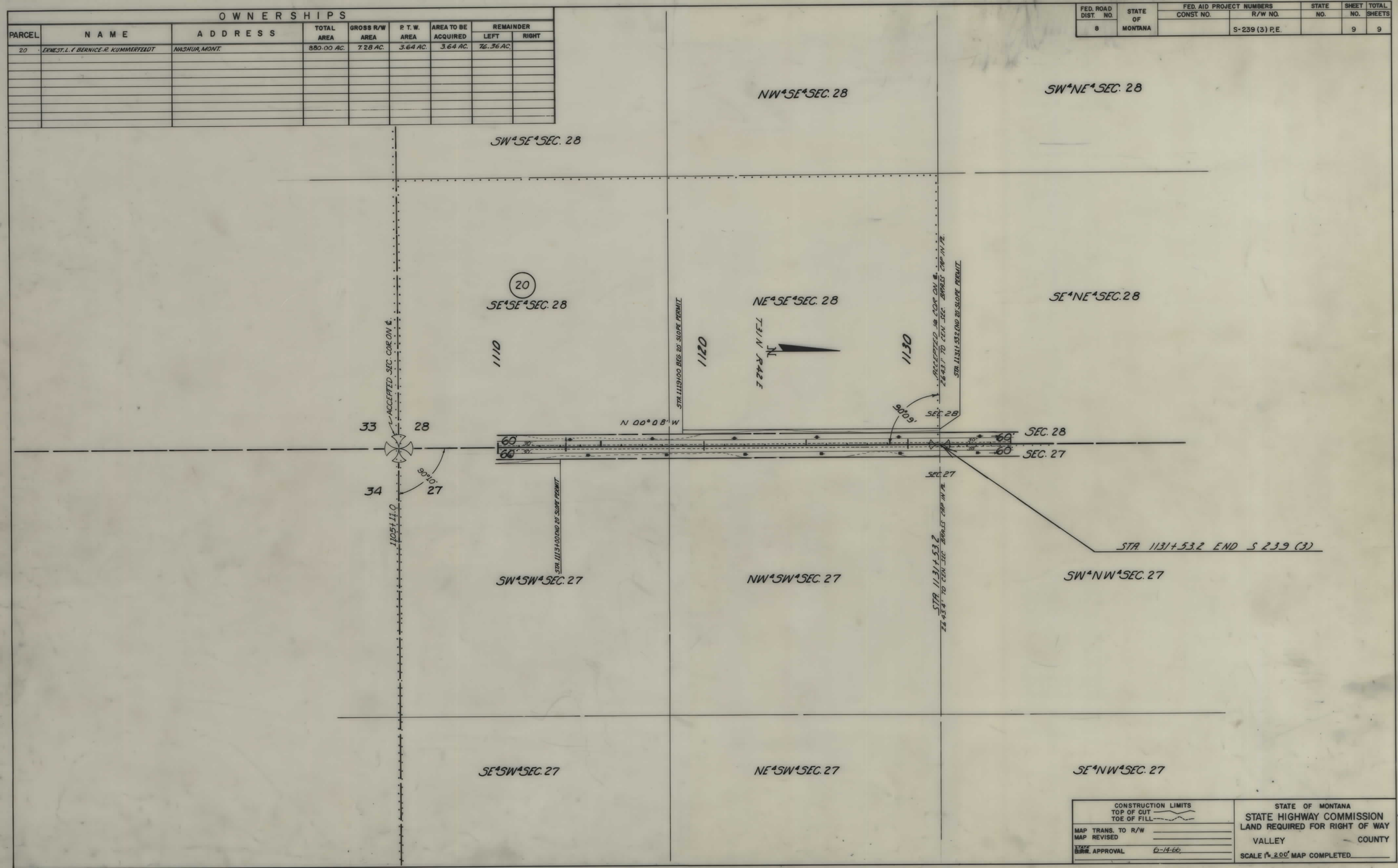

CONSTRUCTION LIMITS
TOP OF CUT
TOE OF FILL

MAP TRANS. TO R/W
MAP REVISED
STATE BUR. APPROVAL 6-14-66

STATE OF MONTANA
STATE HIGHWAY COMMISSION
LAND REQUIRED FOR RIGHT OF WAY
VALLEY COUNTY
SCALE 1" = 200' MAP COMPLETED