PLANS
NOT
TO
SCALE

STATE OF MONTANA	PROJECT NO.	SHEET NO.	TOTAL SHEETS
	TQS-236-1(2)49	1	4

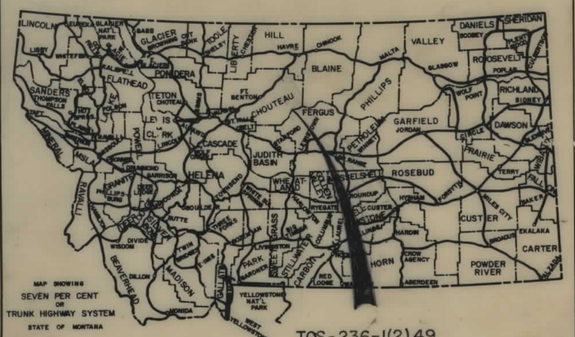

STATE OF MONTANA

DEPARTMENT OF HIGHWAYS

RIGHT OF WAY PLAN OF

FEDERAL AID PROJECT NO. TQS-236-1(2)49 R/W TQS-236-1( )49 CONST.

WINIFRED BRIDGE

1.4 MILES

INDEX

PARCEL NO.	OWNERSHIPS	SHEET NO.
1	P.N. GRAZING ASSOCIATION	2,3
2	S. WARREN & EDNA F. HALLEY	4
3	STATE OF MONT. (Fergus County)	3
4	STATE OF MONT. (Chouteau County)	4

CONVENTIONAL SIGNS

- RIGHT OF WAY LINE
- CENTERLINE (℄) OR PROJECTED LINE
- STK'D. CENTERLINE
- PARCEL NUMBER
- OWNERSHIP BOUNDARY
- R/W USE EXISTING R/W LT. OR RT.
- PRESENT TRAVELED WAY (P.T.W.)
- R/W LINE FENCED
- RAILROAD R/W
- CONSTRUCTION LIMITS (CUT / FILL)
- FENCE LINE
- CONTROL OF ACCESS WITH FENCE
- CONTROL OF ACCESS WITHOUT FENCE
- GATE IN FENCE
- CATTLE GUARD=24'
- STATE & NATIONAL BORDER LINES
- CITY OR TOWN LIMITS LINE
- COUNTY LINE
- RESERVATION LINE
- TOWNSHIP & SECTION LINE
- 1/2 SECTION LINE
- 1/4 SECTION LINE
- SECTION CORNER (FOUND / UNFOUND)
- 1/4 SECTION COR.
- 1/16 SECTION COR.
- CENTER OF SECTION
- TELEPHONE OR TELEGRAPH POLES IN PLACE
- POWER POLES IN PLACE
- TEL. OR TEL. OR POWER POLES TO BE MOVED
- NEW PIPES
- OLD PIPES IN PLACE
- OUTLET DITCH
- INLET DITCH
- DITCHES
- CHANNEL CHANGES
- BRIDGE
- RAILROADS

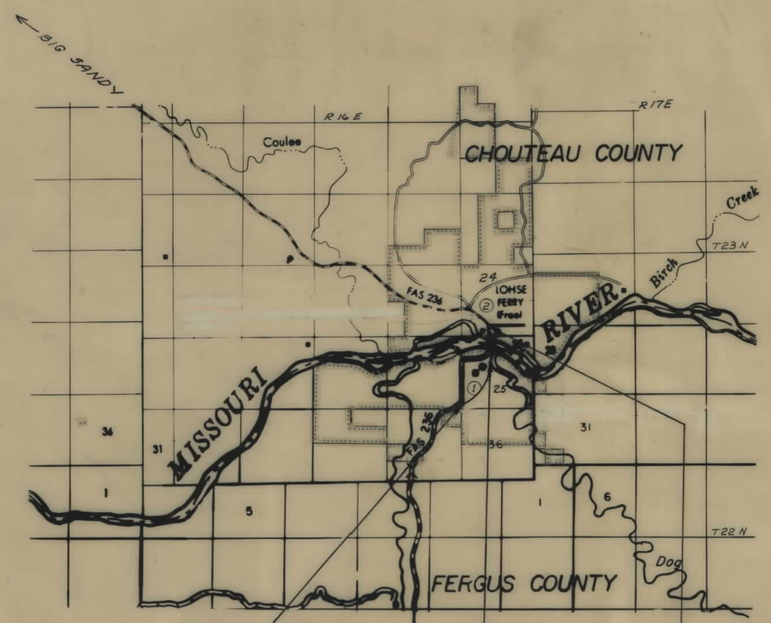

RELATED PROJECTS

ASSOCIATED PROJECT AGREEMENT NUMBERS

Revised 3-5-80, 6-12-80

AUTH. FOR AUG. 12-28-79

STATE OF MONTANA
DEPARTMENT OF HIGHWAYS

APPROVED: 11-9 1979

R.P. RICHARDS
DIRECTOR OF HIGHWAYS
BY
ADMINISTRATOR
ENGINEERING DIVISION

MONTANA PROFESSIONAL SURVEYOR
JACK R. BECKERT
205 ES
REGISTERED ENGINEER & LAND

U.S. DEPARTMENT OF TRANSPORTATION
FEDERAL HIGHWAY ADMINISTRATION

APPROVED:

DIVISION ENGINEER DATE

RS-236-1(1)49 PE

STATE OF MONTANA	PROJECT NO.	SHEET NO.	TOTAL SHEETS
	TQS-236-1(2)49	2	4

Winifred Bridge

OWNERSHIPS

PARCEL	NAME	ADDRESS	TOTAL AREA	GROSS R/W AREA	P. T. W. AREA	AREA TO BE ACQUIRED	REMAINDER LEFT	REMAINDER RIGHT	CONST. PERMIT AREA
1	P.N. GRAZING ASSOCIATION	WINIFRED, MT.	SEE	SHEET	3				

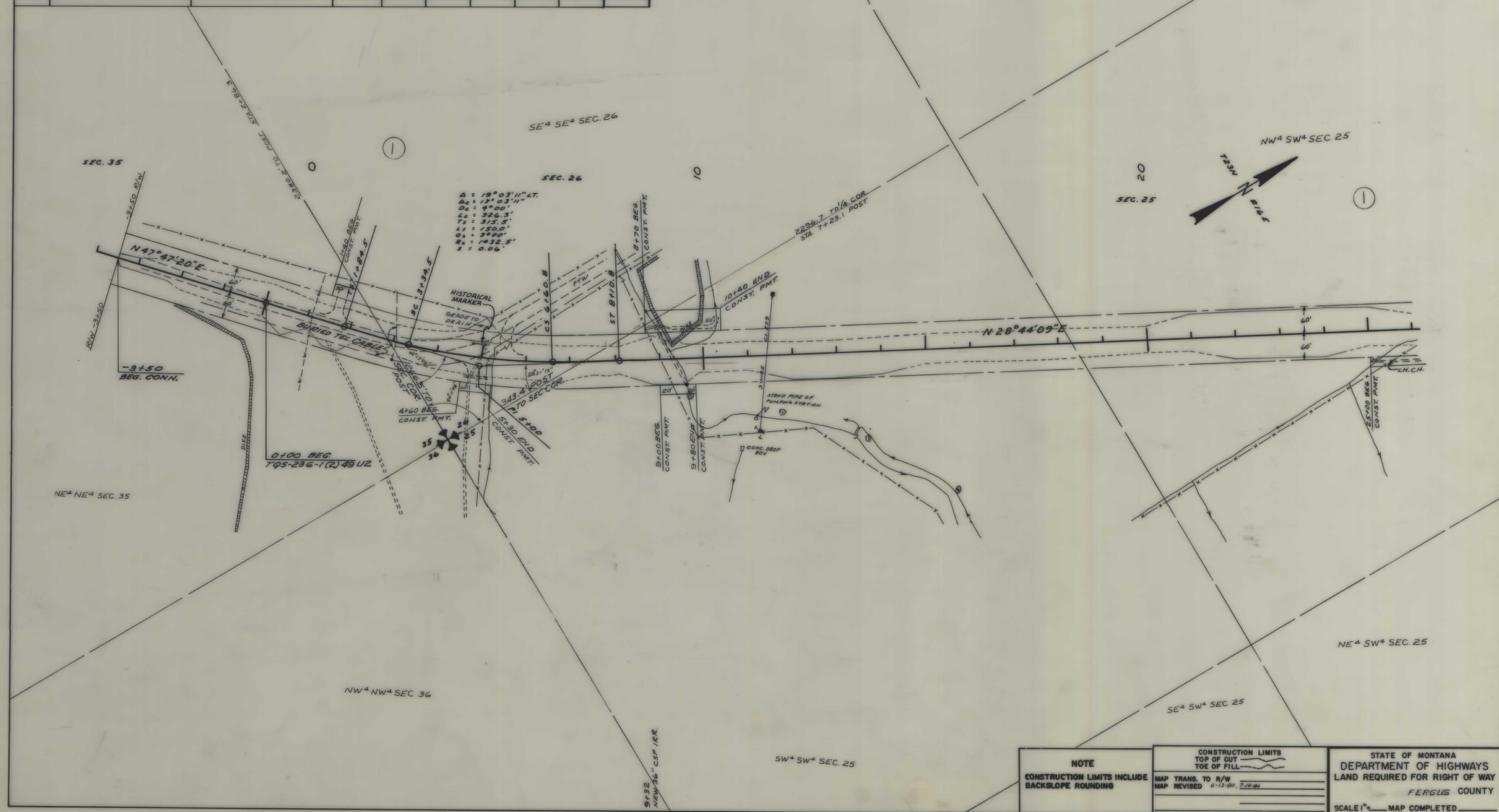

NOTE

CONSTRUCTION LIMITS INCLUDE BACKSLOPE ROUNDING

CONSTRUCTION LIMITS
TOP OF CUT
TOE OF FILL

MAP TRANS. TO R/W
MAP REVISED 6-12-80, 7-14-80

STATE OF MONTANA
DEPARTMENT OF HIGHWAYS
LAND REQUIRED FOR RIGHT OF WAY
FERGUS COUNTY

SCALE 1" = ____ MAP COMPLETED ____

STATE OF MONTANA	PROJECT NO.	SHEET NO.	TOTAL SHEETS
	TQS-236-1(2)49	3	4

Winifred Bridge

OWNERSHIPS

PARCEL	NAME	ADDRESS	TOTAL AREA	GROSS R/W AREA	P. T. W. AREA	AREA TO BE ACQUIRED	REMAINDER LEFT	REMAINDER RIGHT	CONST. PERMIT AREA
1	P.N. GRAZING ASSOCIATION	WINIFRED, MT.		14.4 AC	1.2 AC	13.2			4.4 AC.
3	STATE OF MONTANA								

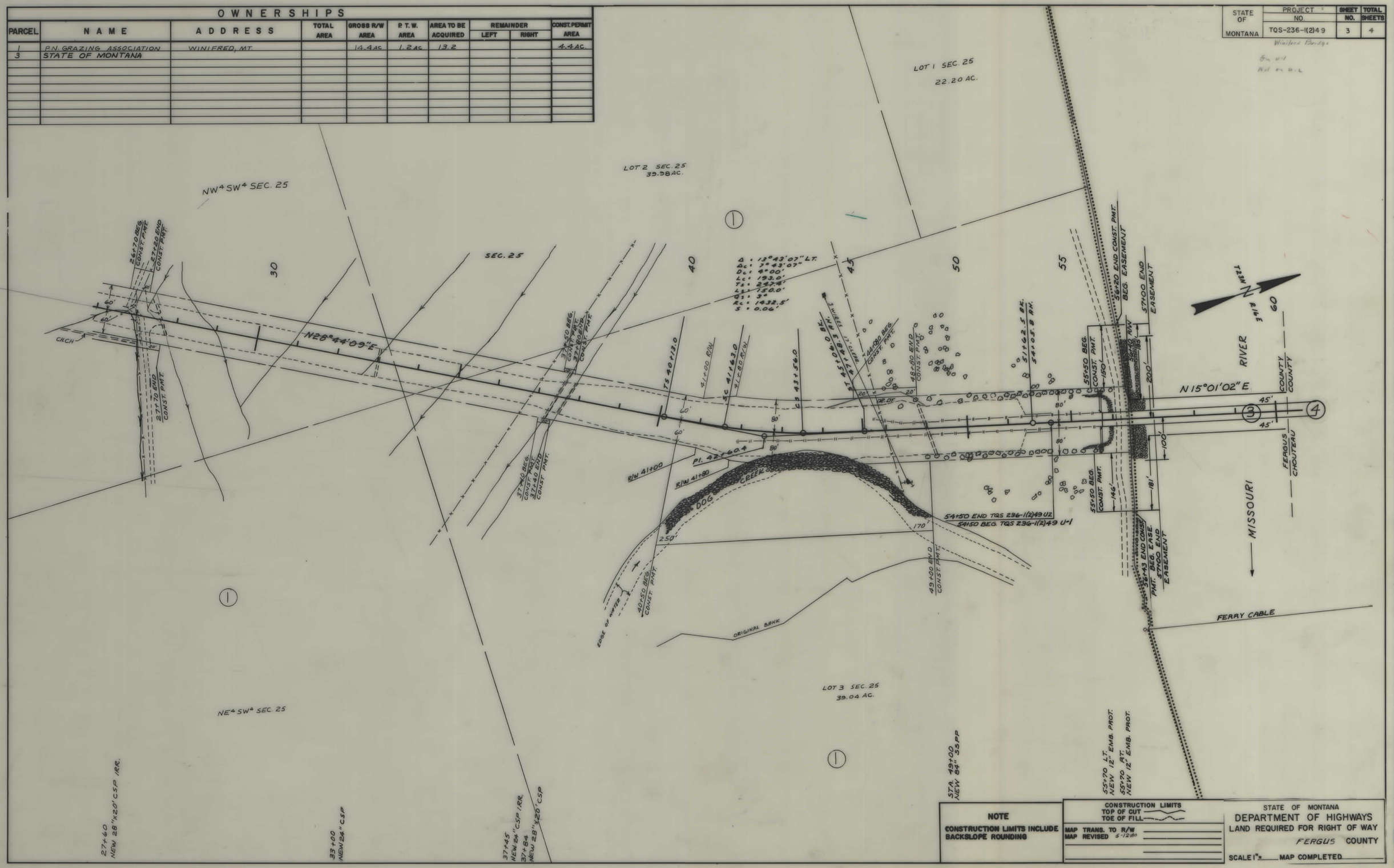

NOTE

CONSTRUCTION LIMITS INCLUDE BACKSLOPE ROUNDING

CONSTRUCTION LIMITS
TOP OF CUT
TOE OF FILL

MAP TRANS. TO R/W
MAP REVISED 6-12-80

STATE OF MONTANA
DEPARTMENT OF HIGHWAYS
LAND REQUIRED FOR RIGHT OF WAY
FERGUS COUNTY

SCALE 1" = MAP COMPLETED

STATE OF MONTANA	PROJECT NO.	SHEET NO.	TOTAL SHEETS
	TQS-236-1(2)49	4	4

Winifred Bridge

OWNERSHIPS

PARCEL	NAME	ADDRESS	TOTAL AREA	GROSS R/W AREA	P.T.W. AREA	AREA TO BE ACQUIRED	REMAINDER LEFT	REMAINDER RIGHT	CONST. PERMIT AREA
2	S. WARREN & EDNA F. HALLEY	BELIEVED IN LEWISTOWN, MONT.		6.3 AC.	1.7 AC	4.6 AC.			0.4 AC.
3	STATE OF MONTANA			1.4 ac.	-0-	1.4 ac.			
4	STATE OF MONTANA			1.3 ac.		1.3 ac.			

NOTE	CONSTRUCTION LIMITS
CONSTRUCTION LIMITS INCLUDE BACKSLOPE ROUNDING	TOP OF CUT / TOE OF FILL
AUTH. FOR ACQ. 12-28-79	MAP TRANS. TO R/W ____
	MAP REVISED 3-5-80, 3-25-80, 6-12-80, 4-2-80, 7-7-80

STATE OF MONTANA
DEPARTMENT OF HIGHWAYS
LAND REQUIRED FOR RIGHT OF WAY
CHOUTEAU COUNTY
SCALE 1" = 100' MAP COMPLETED ____