PLANS
NOT
TO
SCALE

FED. ROAD DIST. NO.	STATE	FED AID PROJECT NUMBERS CONST. NO.	R/W NO.	STATE NO.	SHEET NO.	TOTAL SHEETS
8	MONT.		F-245(17)	1245-17	1	7

GLENDIVE-SIDNEY- 3RD SECTION

STATE OF MONTANA

STATE HIGHWAY COMMISSION

RIGHT OF WAY PLAN OF

FEDERAL AID PROJECT NO. F-245(17) R/W

(19) Constr.

GLENDIVE - SIDNEY - 3RD SECTION

LENGTH 5.607 MILES

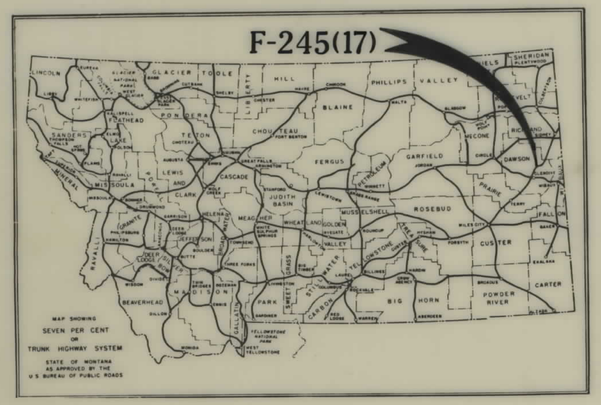

INDEX		
PARCEL NO.	OWNERSHIPS	SHEET NO.
1	LESLIE W. & ANTHONY W. ADAMS	2
2	UNITED STATES OF AMERICA	2-3
3-6	LILY TAGUE etal.	3-4-5-6
4	CHARLOTTE FLETCHER etal.	4-5
5	CHARLES W. KIESER et.al.	5
7	JOSEPH J. TOMALINO	6-7
8	JERRY ROGERS	7

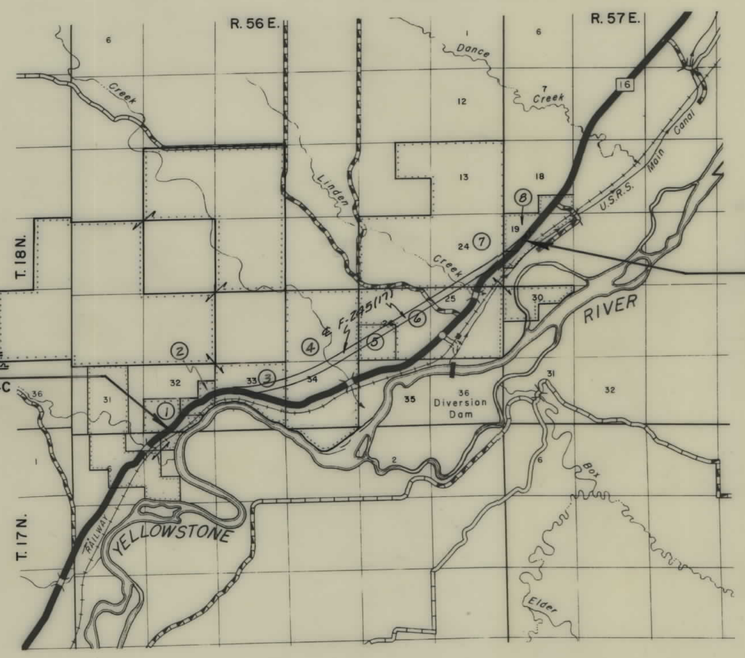

CONVENTIONAL SIGNS

STATE AND NATIONAL LINE
COUNTY LINE
CITY, VILLAGE OR BOROUGH LINE
TOWNSHIP LINE
SECTION LINE
RESERVATION LINE
FENCE LINE
GUARD RAIL
OWNERSHIP BOUNDARY
RIGHT OF WAY LINE
RIGHT OF WAY LINE FENCED
TRAVELED WAY
RAILROADS
RETAINING WALLS
BASE OR SURVEY LINE
LEVEE
CULVERTS IN PLACE (PLAN)
NEW CULVERTS (PLAN)
NEW CULVERTS (PROFILE)
TROLLEY POLE
POWER POLE
TELEPHONE OR TELEGRAPH POLE
MARSH
DITCH
RIPRAP
BRIDGE

SECTION CORNER	FOUND	UNFOUND
1/4 SECTION CORNER	FOUND	UNFOUND
1/16 CORNER	FOUND	UNFOUND
CENTER OF SECTION		
CONTROL OF ACCESS WITH FENCE		
CONTROL OF ACCESS WITHOUT FENCE		
PARCEL NUMBER		
CATTLE GUARD		
GATE IN FENCE		
CONSTRUCTION LIMITS	CUT	FILL

2-2-66

FED. ROAD DIST. NO.	STATE	FED. AID PROJECT NUMBERS CONST. NO.	R/W NO.	STATE NO.	SHEET NO.	TOTAL SHEETS
8	MONT.		F-245(17)	1245-17	2	7

OWNERSHIPS

PARCEL	NAME	ADDRESS	TOTAL AREA	GROSS R/W AREA	P.T.W. AREA	AREA TO BE ACQUIRED	REMAINDER LEFT	REMAINDER RIGHT
1	LESLIE W. & ANTHONY W. ADAMS	BOX 536, GLENDIVE, MONT. -	SECURED AS PARCEL 29 ON F-245(15)					
2	UNITED STATES OF AMERICA			13.86	6.33	7.53		

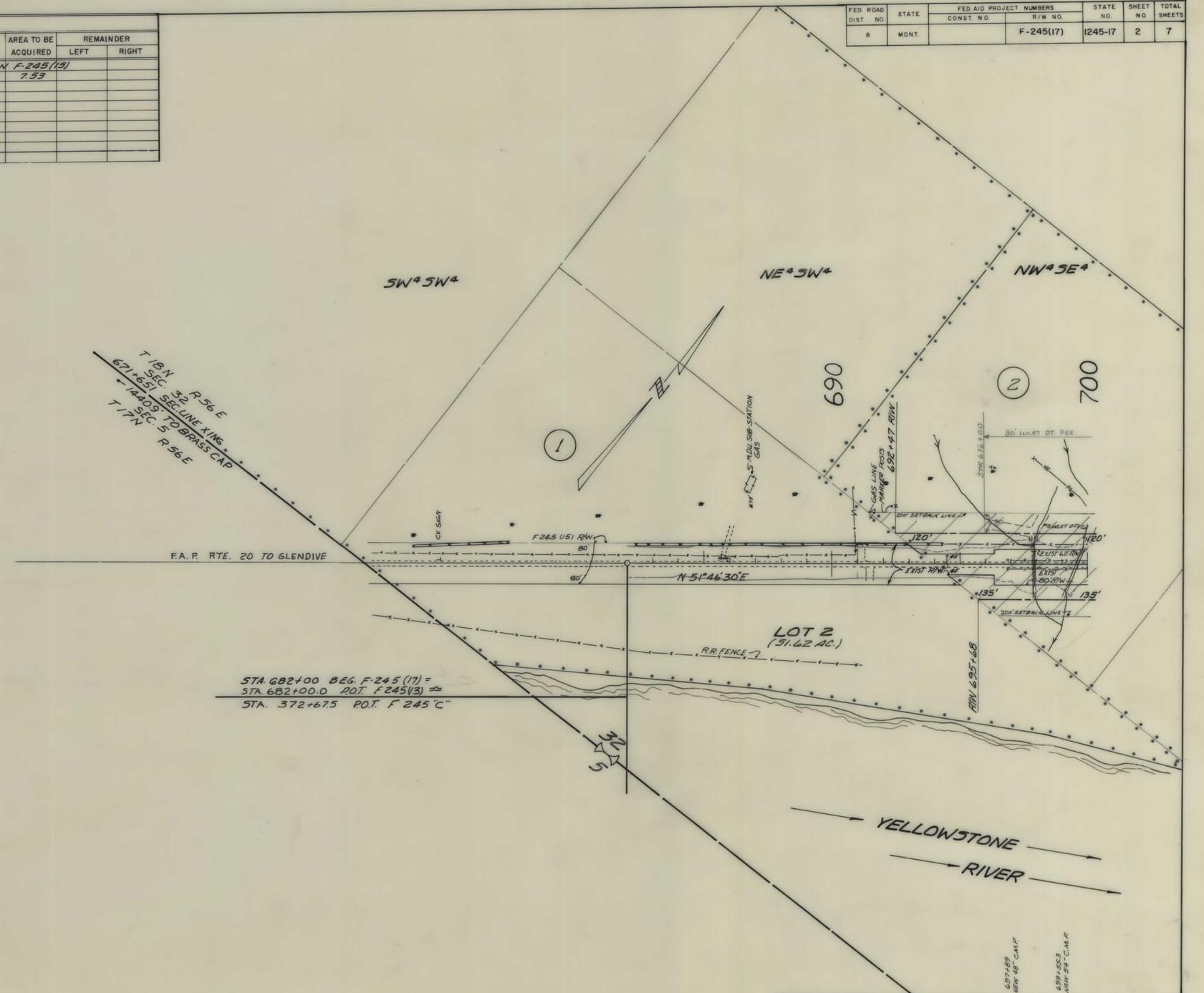

CONSTRUCTION LIMITS
TOP OF CUT _____
TOE OF FILL - - - - - - - - -

MAP TRANS. TO R/W _____
MAP REVISED _____

B.P.R. APPROVAL 6-2-66

STATE OF MONTANA
STATE HIGHWAY COMMISSION
LAND REQUIRED FOR RIGHT OF WAY
DAWSON COUNTY
SCALE 1"=200' MAP COMPLETED _____

FED ROAD DIST. NO.	STATE	FED AID PROJECT NUMBERS CONST. NO.	R/W NO.	STATE NO.	SHEET NO.	TOTAL SHEETS
8	MONT.		F-245(17)	1245-17	3	7

PARCEL	NAME	OWNERSHIPS ADDRESS	TOTAL AREA	GROSS R/W AREA	P.T.W. AREA	AREA TO BE ACQUIRED	REMAINDER LEFT	REMAINDER RIGHT
2	UNITED STATES OF AMERICA			13.86	6.33	7.53		
3	LILY TAGUE et al.	INTAKE, MONT.	5164.57	28.31	2.74	25.57	5009.83	126.43

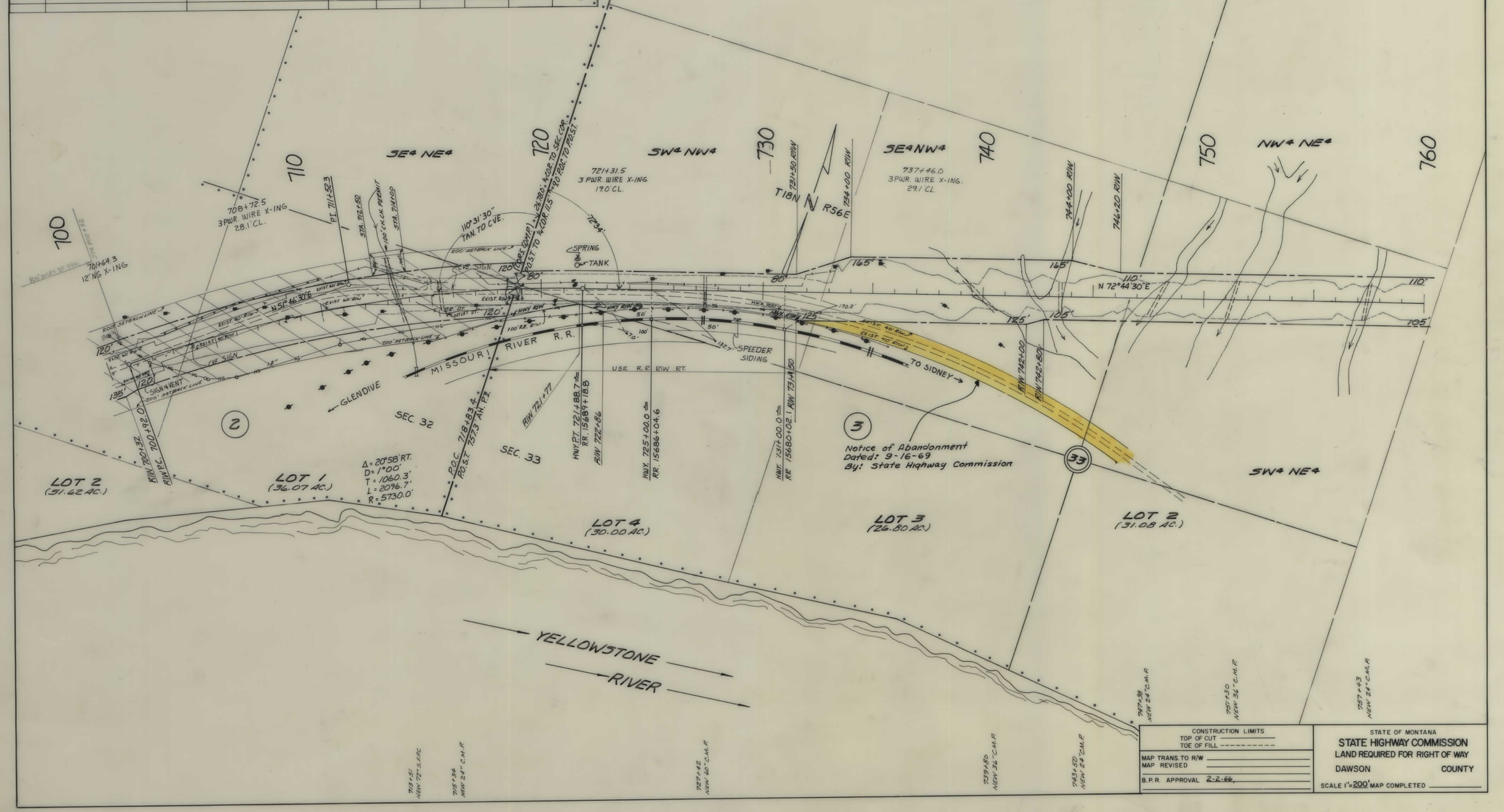

FED. ROAD DIST. NO.	STATE	FED AID PROJECT NUMBERS CONST. NO.	R/W NO.	STATE NO.	SHEET NO.	TOTAL SHEETS
8	MONT.		F-245(17)	1245-17	4	7

OWNERSHIPS

PARCEL	NAME	ADDRESS	TOTAL AREA	GROSS R/W AREA	P. T. W. AREA	AREA TO BE ACQUIRED	REMAINDER LEFT	REMAINDER RIGHT
3	LILY TAGUE etal.	INTAKE, MONT.	5164.57	28.31	2.74	25.57	5009.83	126.43
4	CHARLOTTE FLETCHER. etal.	INTAKE, MONT.	1372.03	27.88		27.88	585.61	758.54

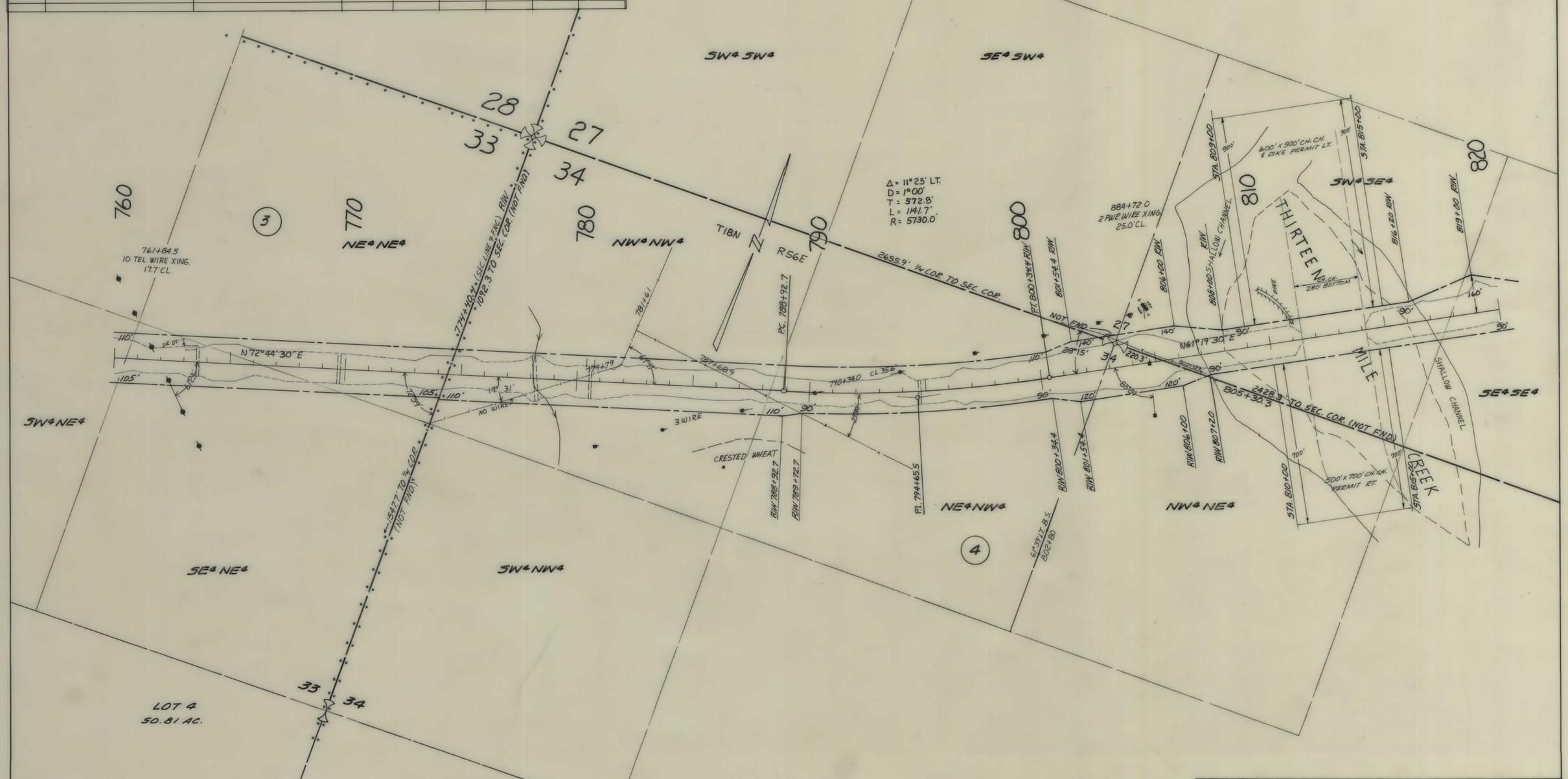

CONSTRUCTION LIMITS
TOP OF CUT
TOE OF FILL

MAP TRANS. TO R/W
MAP REVISED

B.P.R. APPROVAL 2-2-66

STATE OF MONTANA
STATE HIGHWAY COMMISSION
LAND REQUIRED FOR RIGHT OF WAY
DAWSON COUNTY
SCALE 1" = 200' MAP COMPLETED

FED. ROAD DIST. NO.	STATE	FED. AID PROJECT NUMBERS CONST. NO.	R/W NO.	STATE NO.	SHEET NO.	TOTAL SHEETS
8	MONT.		F-245(17)	1245-17	5	7

OWNERSHIPS

PARCEL	NAME	ADDRESS	TOTAL AREA	GROSS R/W AREA	P.T.W. AREA	AREA TO BE ACQUIRED	REMAINDER LEFT	REMAINDER RIGHT
4	CHARLOTTE FLETCHER et al.	INTAKE, MONT.	1372.03	27.88		27.88	585.61	758.54
5	CHARLES W. KIESER et al.	SUITE 1620 RUSS BLDG. - SAN FRAN.	160.00	13.21		13.21	31.97	114.82
6	LILY TAGUE et al.	INTAKE, MONT.	1048.69	26.27		26.27	285.76	736.66

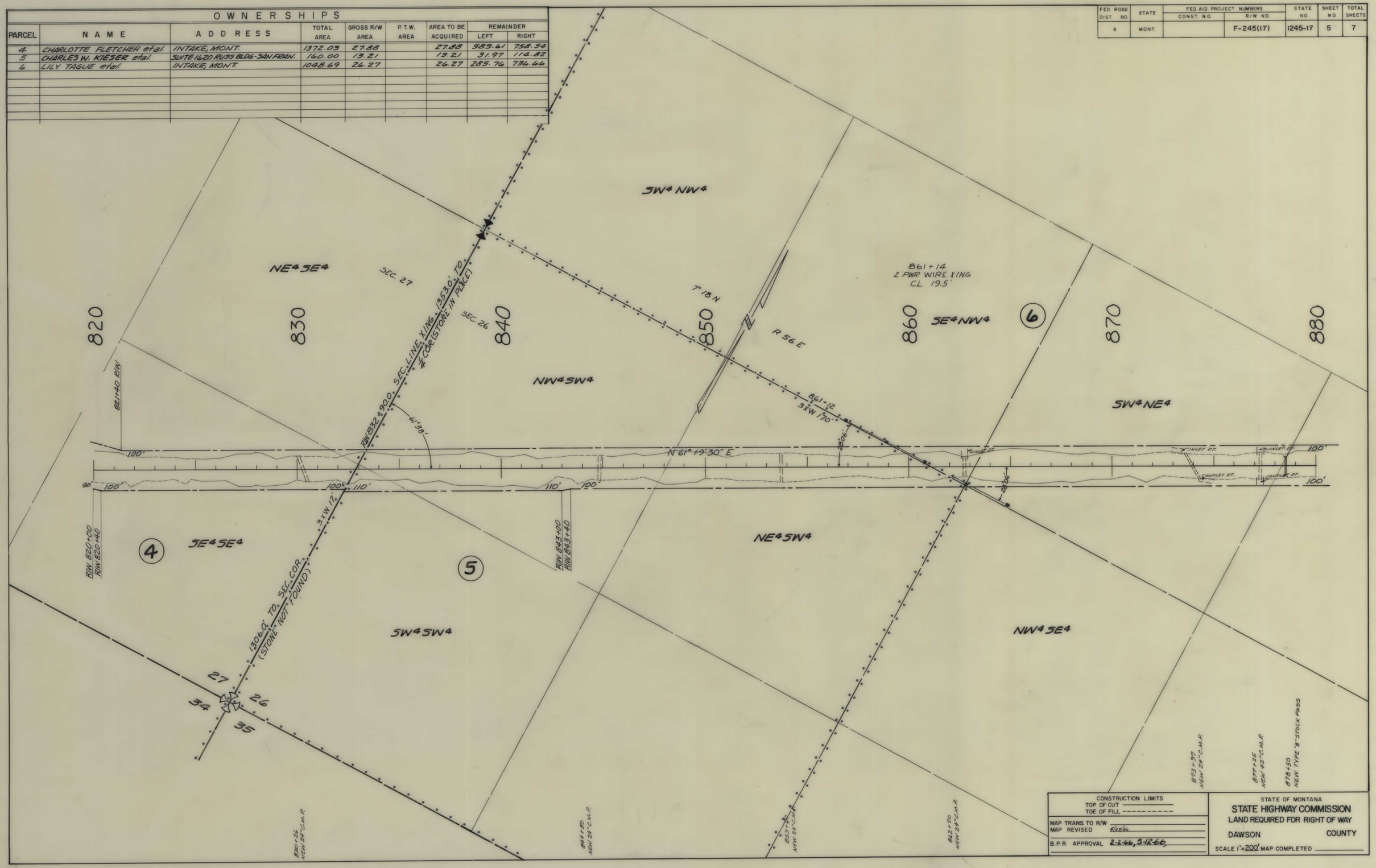

CONSTRUCTION LIMITS
TOP OF CUT
TOE OF FILL

MAP TRANS. TO R/W
MAP REVISED 1/25/66

B.P.R. APPROVAL 2-2-66, 5-12-66,

STATE OF MONTANA
STATE HIGHWAY COMMISSION
LAND REQUIRED FOR RIGHT OF WAY

DAWSON COUNTY

SCALE 1" = 200' MAP COMPLETED

FED. ROAD DIST. NO.	STATE	FED. AID PROJECT NUMBERS CONST. NO.	R/W NO.	STATE NO.	SHEET NO.	TOTAL SHEETS
8	MONT.		F-245(17)	1245-17	6	7

OWNERSHIPS

PARCEL	NAME	ADDRESS	TOTAL AREA	GROSS R/W AREA	P.T.W. AREA	AREA TO BE ACQUIRED	REMAINDER LEFT	REMAINDER RIGHT
6	LILY TAGUE et al.	INTAKE, MONT.	1048.69	26.27		26.27	285.76	736.66
7	JOSEPH J. TOMALIND	INTAKE, MONT.	2379.96	15.96		15.96	2016.65	347.35

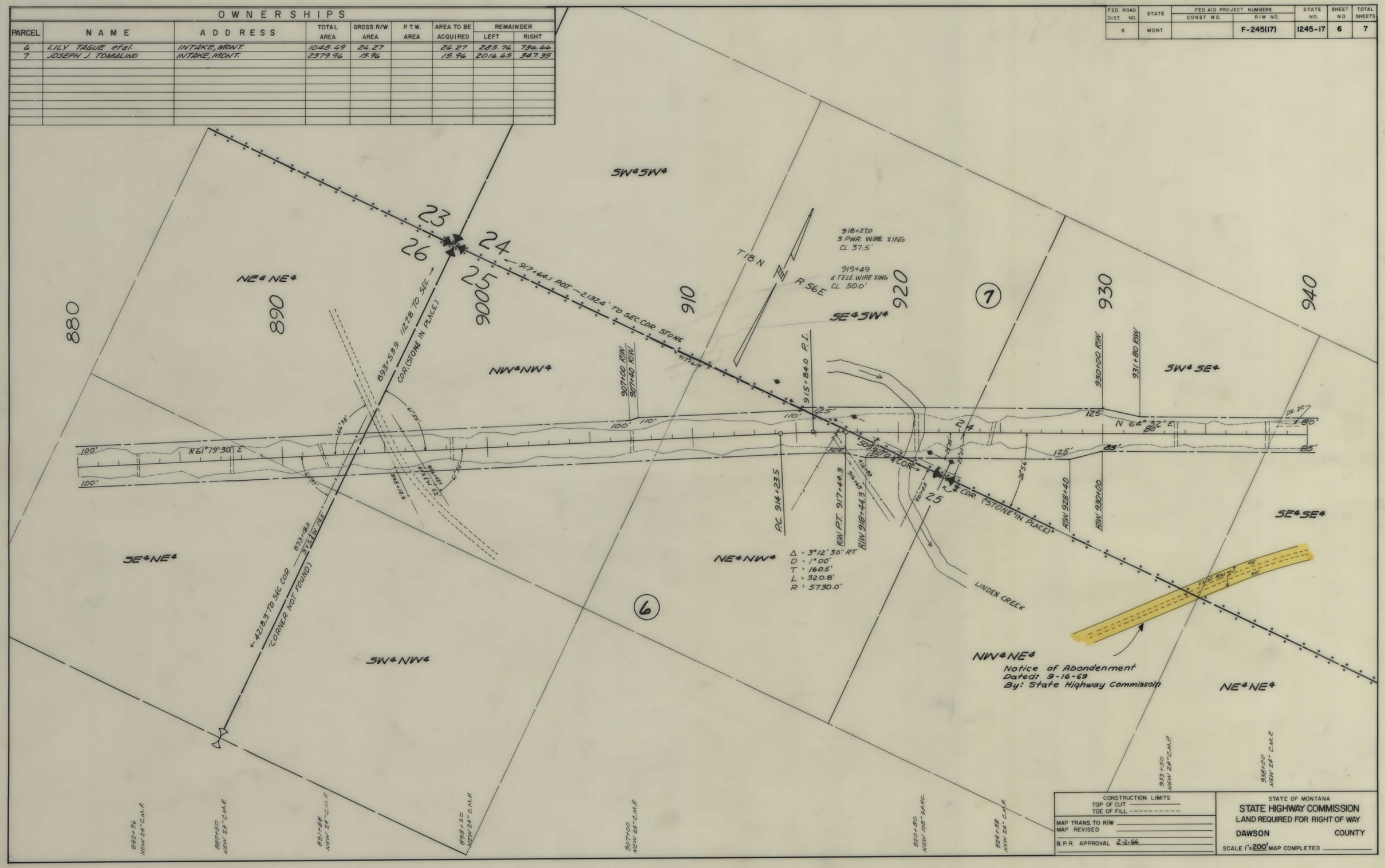

CONSTRUCTION LIMITS
TOP OF CUT
TOE OF FILL

MAP TRANS. TO R/W
MAP REVISED
B.P.R. APPROVAL 2-2-66

STATE OF MONTANA
STATE HIGHWAY COMMISSION
LAND REQUIRED FOR RIGHT OF WAY
DAWSON COUNTY
SCALE 1"=200' MAP COMPLETED

FED. ROAD DIST. NO.	STATE	FED AID PROJECT NUMBERS CONST. NO.	R/W NO.	STATE NO.	SHEET NO.	TOTAL SHEETS
8	MONT.		F-245(17)	1245-17	7	7

OWNERSHIPS

PARCEL	NAME	ADDRESS	TOTAL AREA	GROSS R/W AREA	P.T.W. AREA	AREA TO BE ACQUIRED	REMAINDER LEFT	REMAINDER RIGHT
7	JOSEPH J. TOMALINO	INTAKE, MONT.	2379.96	15.96		15.96	2016.65	347.35
8	JERRY ROGERS	SIDNEY, MONT.	311.94	11.90	4.68	7.22	272.44±	27.60±

CONSTRUCTION LIMITS
TOP OF CUT _____
TOE OF FILL - - - - - - - - - -

MAP TRANS. TO R/W _____
MAP REVISED _____

B.P.R. APPROVAL 2-2-66, 3-2-66

STATE OF MONTANA
STATE HIGHWAY COMMISSION
LAND REQUIRED FOR RIGHT OF WAY

DAWSON COUNTY

SCALE 1" = 200' MAP COMPLETED _____