PLANS
NOT
TO
SCALE

FED. ROAD DIST. NO.	STATE OF MONTANA	FED. AID PROJECT NUMBERS CONST. NO.	R/W NO.	STATE NO.	SHEET NO.	TOTAL SHEETS
8			F-246(20)	1246-20	1	13

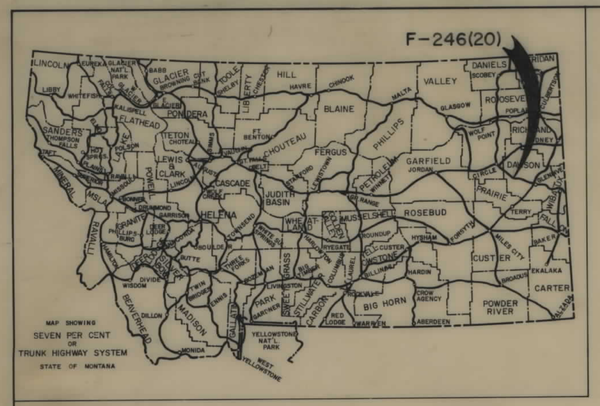

STATE OF MONTANA

STATE HIGHWAY COMMISSION

RIGHT OF WAY PLAN OF

FEDERAL AID PROJECT NO. F-246(20) R/W F-246( ) CONST.

CIRCLE - GLENDIVE

9.622 MILES

CIRCLE-GLENDIVE

INDEX

PARCEL NO.	OWNERSHIPS	SHEET NO.
1	GEORGE E. & KATHRYN A. HAGGERTY	2
2	STATE OF MONTANA	2
3	ANNE SLAGSVOLD (OPTION TO PURCHASE	
	LEONARD & MARY SLAGSVOLD)	2 , 3
4	N.P.R.R.	3 TO 13
5, 5A	JEANIE H. JOHNSON ESTATE	3 , 4
6,7	WOLFE & SONS INC.	4,5,6,7
8	EDNA BAGGS (C/D WOLFE & SONS INC.)	6,7
9	PAUL & FAYE WALLACE (C/D WOLFE & SONS INC)	6,7
10	EARL S. & LORRAINE A. YOUNG	7, 8 ,9
11	EARL S. & LORRAINE A. YOUNG	7, 8 ,9
12	EARL S. & LORRAINE A. YOUNG	9,10,11
4L-1,2,3,4	FARMERS UNION ELEVATOR CO.	10,11
4L-5,6	R.H. DEMPEWOLF	11
13	EARL S. & LORRAINE A. YOUNG	11,12
14	EDNA SELL	12,13
15	DELETED	13

CONVENTIONAL SIGNS

RIGHT OF WAY LINE
CENTERLINE (℄) OR PROJECTED LINE
STK'D. CENTERLINE
PARCEL NUMBER
OWNERSHIP BOUNDARY
R/W USE EXISTING R/W LT. OR RT.
PRESENT TRAVELED WAY (P.T.W.)
R/W LINE FENCED
RAILROAD R/W
CONSTRUCTION LIMITS CUT FILL
FENCE LINE
CONTROL OF ACCESS WITH FENCE
CONTROL OF ACCESS WITHOUT FENCE
GATE IN FENCE
CATTLE GUARD=24'
STATE & NATIONAL BORDER LINES
CITY OR TOWN LIMITS LINE
COUNTY LINE
RESERVATION LINE
TOWNSHIP & SECTION LINE
1/2 SECTION LINE
1/4 SECTION LINE
SECTION CORNER (FOUND, UNFOUND)
1/4 SECTION COR.
1/16 SECTION COR.
CENTER OF SECTION
TELEPHONE OR TELEGRAPH POLES IN PLACE
POWER POLES IN PLACE
TEL. OR TEL. OR POWER POLES TO BE MOVED
NEW PIPES
OLD PIPES IN PLACE
OUTLET DITCH
INLET DITCH
DITCHES
CHANNEL CHANGES
BRIDGE
RAILROADS

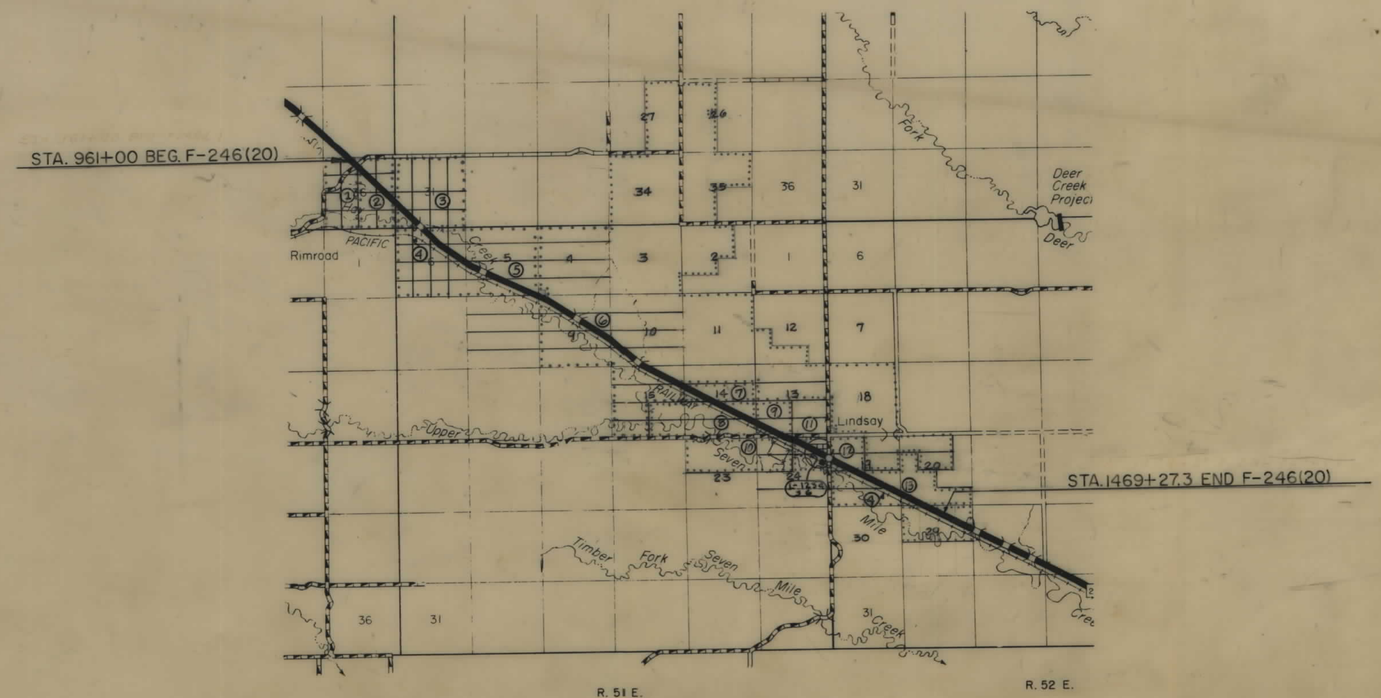

STATE HIGHWAY COMMISSION OF MONTANA

APPROVED: Dec. 23 1970

Lewis M. Grimm
STATE HIGHWAY ENGINEER

STATE OF MONTANA REGISTERED No. 1745 LEWIS M. CHITTIM CIVIL ENGINEER AND LAND SURVEYOR

U.S. DEPARTMENT OF TRANSPORTATION
FEDERAL HIGHWAY ADMINISTRATION

APPROVED:

DIVISION ENGINEER DATE

4-30-71, 5-4-72, 4-16-74

B.P.R. APPROVAL 7-5-71

RE F-246(9)

FED. ROAD DIST. NO.	STATE OF MONTANA	FED. AID PROJECT NUMBERS		STATE NO.	SHEET NO.	TOTAL SHEETS
		CONST. NO.	R/W NO.			
8			F-246(20)	1246-20	2	13

OWNERSHIPS

PARCEL	NAME	ADDRESS	TOTAL AREA	GROSS R/W AREA	P.T.W. AREA	AREA TO BE ACQUIRED	REMAINDER LEFT	REMAINDER RIGHT	CONST. PERMIT AREA
1	GEO. E. & KATHRYN A. HAGGERTY	LINDSAY, MONTANA	320.0 AC.	1.1 AC.	0.9 AC.	0.2 AC.	8.3 AC.	310.6 AC.	0.6 AC.
2	STATE OF MONTANA		160.0 AC.	18.2 AC.	7.8 AC.	10.4 AC.	90.2 AC.	51.6 AC.	2.7 AC.
3	ANNE SLAGSVOLD (OPT. TO PUR.								
	LEONARD & MARY SLAGSVOLD)	LINDSAY, MONTANA	SEE	SHEET	#	3			

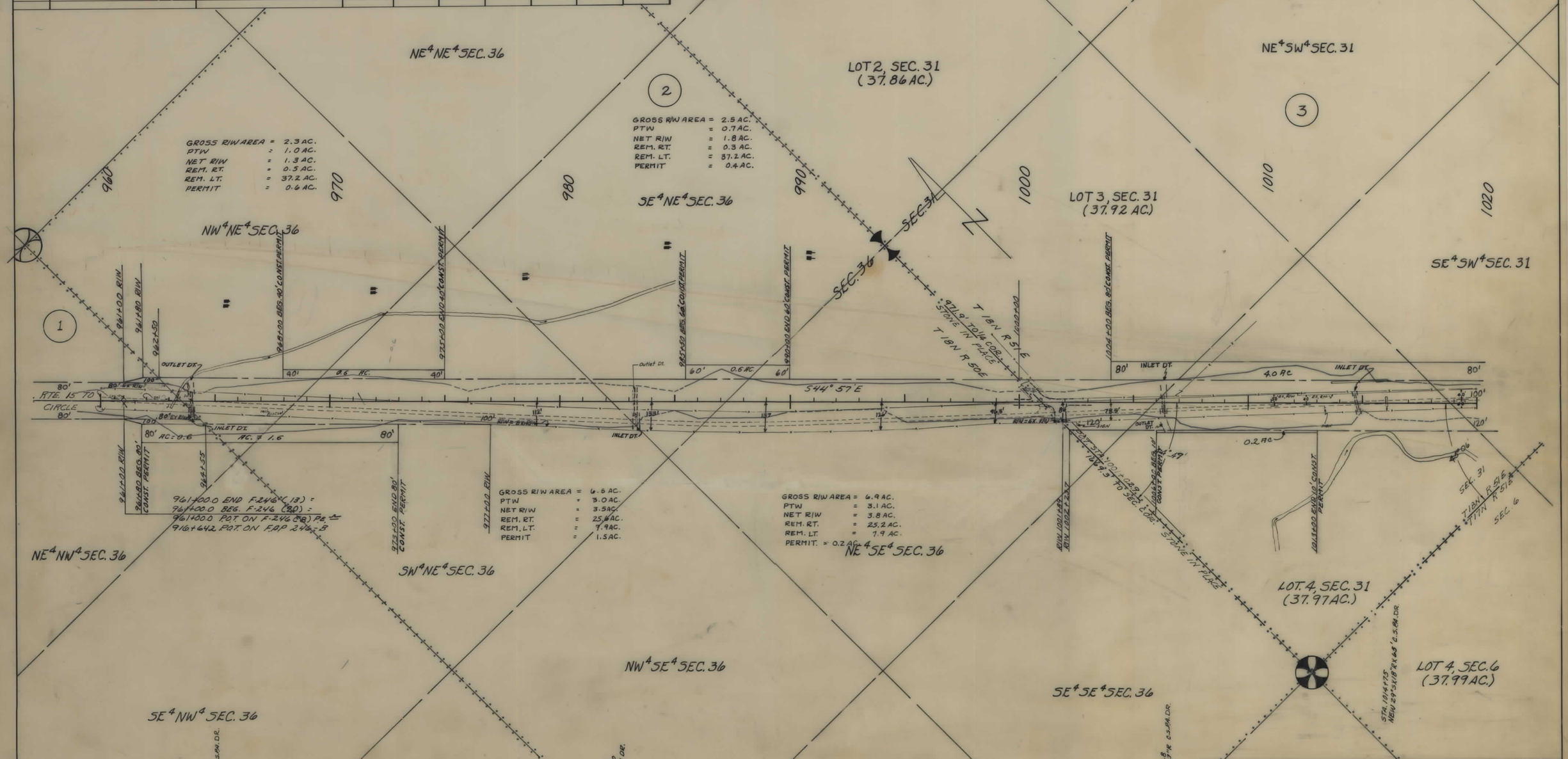

CONSTRUCTION LIMITS
TOP OF CUT
TOE OF FILL

MAP TRANS. TO R/W
MAP REVISED

B.P.R. APPROVAL

STATE OF MONTANA
STATE HIGHWAY COMMISSION
LAND REQUIRED FOR RIGHT OF WAY

DAWSON COUNTY

SCALE 1" = 200' MAP COMPLETED

FED. ROAD DIST. NO.	STATE OF MONTANA	FED. AID PROJECT NUMBERS CONST. NO.	R/W NO.	STATE NO.	SHEET NO.	TOTAL SHEETS
8			F-246(20)	1246-20	3	13

OWNERSHIPS

PARCEL	NAME	ADDRESS	TOTAL AREA	GROSS R/W AREA	P. T. W. AREA	AREA TO BE ACQUIRED	REMAINDER LEFT	REMAINDER RIGHT	CONST. PERMIT AREA
3	ANNA SLAGSVOLD (OPT. TO PUR.								
	LEONARD & MARY SLAGSVOLD)	LINDSAY, MONTANA	631.6 AC.	11.8 AC.	4.6 AC.	7.2 AC.	594.3 AC.	25.5 AC.	4.2 AC.
4	N.P.R.R.		SEE	SHEET	#	13			
5	JEANIE H. JOHNSON ESTATE	" "	"	"	"	4			

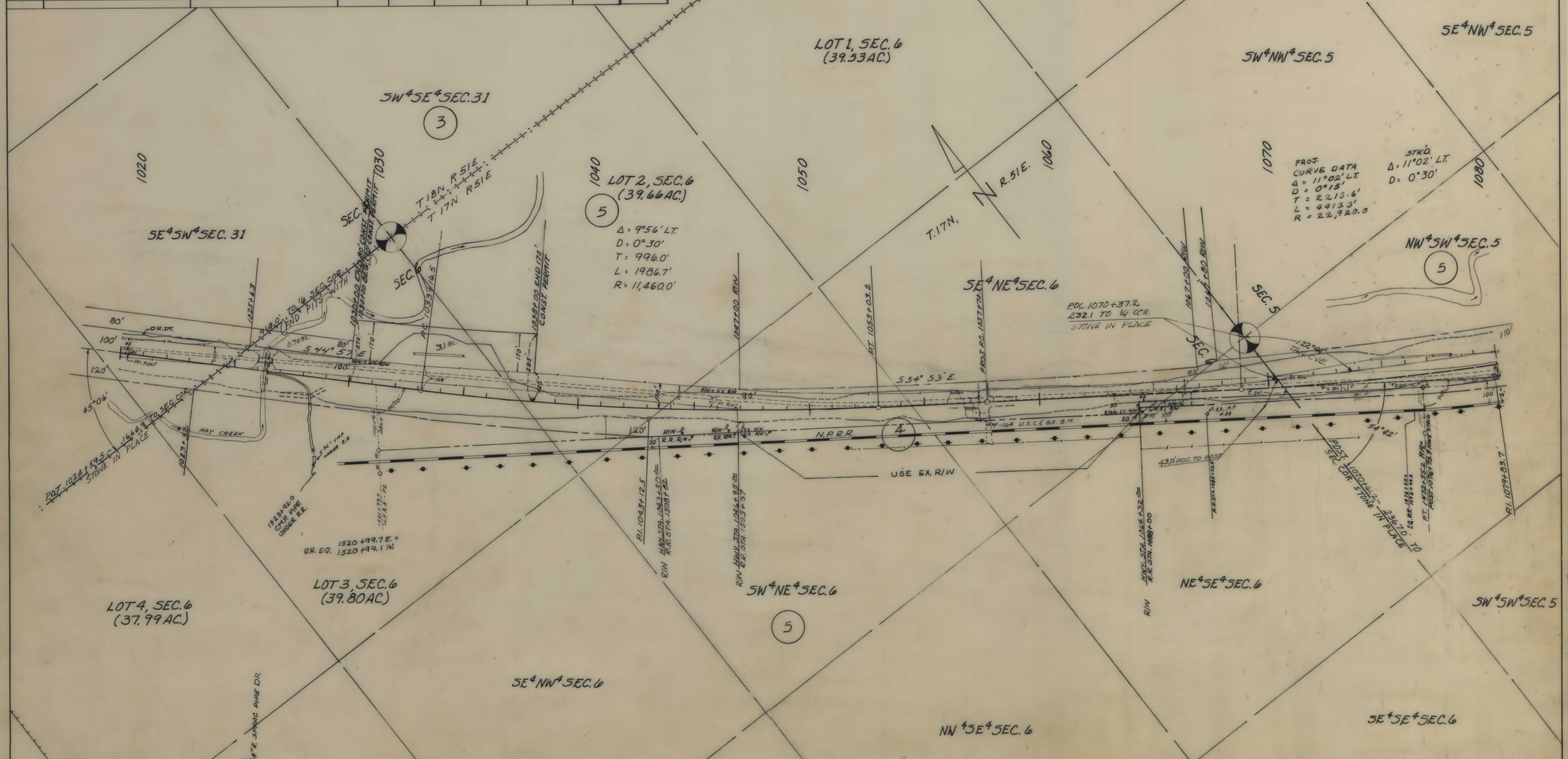

CONSTRUCTION LIMITS	STATE OF MONTANA
TOP OF CUT TOE OF FILL	STATE HIGHWAY COMMISSION LAND REQUIRED FOR RIGHT OF WAY
MAP TRANS. TO R/W MAP REVISED	DAWSON COUNTY
B.P.R. APPROVAL Orig. 2-5-71, 4-20-71, 10-7-71 Rev. 1, 4-16-74	SCALE 1" = 200' MAP COMPLETED

FED. ROAD DIST. NO.	STATE OF MONTANA	FED. AID PROJECT NUMBERS CONST. NO.	R/W NO.	STATE NO.	SHEET NO.	TOTAL SHEETS
8			F-246(20)	1246-20	4	13

OWNERSHIPS

PARCEL	NAME	ADDRESS	TOTAL AREA	GROSS R/W AREA	P.T.W. AREA	AREA TO BE ACQUIRED	REMAINDER LEFT	REMAINDER RIGHT	CONST. PERMIT AREA
4	N.P.R.R.		SEE	SHEET	#	13			
5	JEANIE JOHNSON ESTATE	LINDSAY, MONTANA	1269.9AC	43.9AC.	21.9AC.	22.0AC.	613.6AC.	610.4AC.	5.8AC.
6	WOLFE & SONS INC.	" "	SEE	SHEET	#	5			
5A	JEANIE JOHNSON ESTATE								2.1AC.

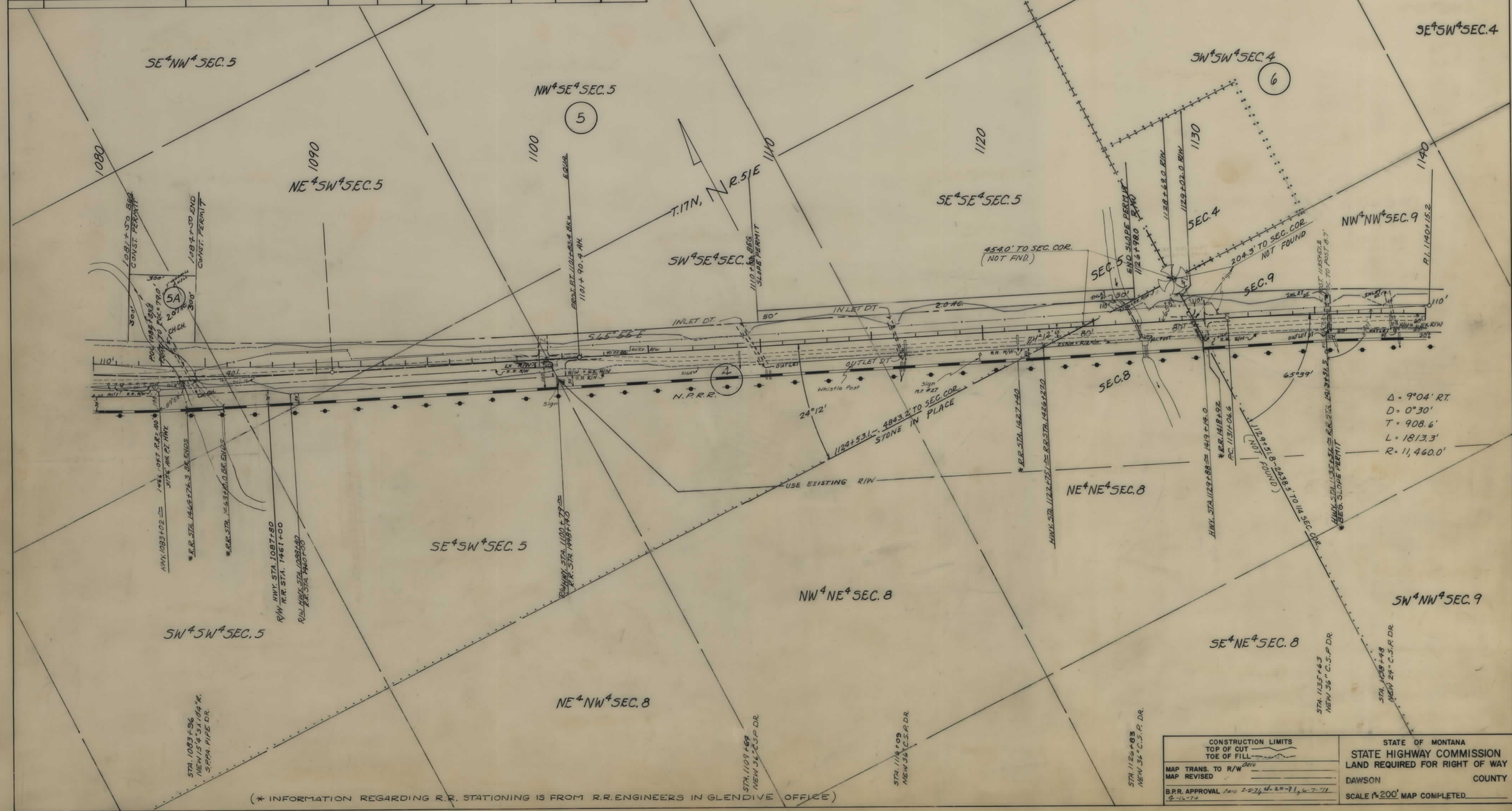

CONSTRUCTION LIMITS
TOP OF CUT
TOE OF FILL

MAP TRANS. TO R/W
MAP REVISED
B.P.R. APPROVAL

STATE OF MONTANA
STATE HIGHWAY COMMISSION
LAND REQUIRED FOR RIGHT OF WAY
DAWSON COUNTY
SCALE 1" = 200' MAP COMPLETED

FED. ROAD DIST. NO.	STATE OF MONTANA	FED. AID PROJECT NUMBERS CONST. NO.	R/W NO.	STATE NO.	SHEET NO.	TOTAL SHEETS
8			F-246(20)	1246-20	5	13

OWNERSHIPS

PARCEL	NAME	ADDRESS	TOTAL AREA	GROSS R/W AREA	P. T. W. AREA	AREA TO BE ACQUIRED	REMAINDER LEFT	REMAINDER RIGHT	CONST. PERMIT AREA
4	N.P.R.R.		SEE	SHEET	#	13			
6	WOLFE & SONS INC.	LINDSAY, MONTANA		19.3 AC.	9.5 AC.	9.8 AC.			2.7 AC.
7	" " "	" "	SEE	SHEET	#	6			

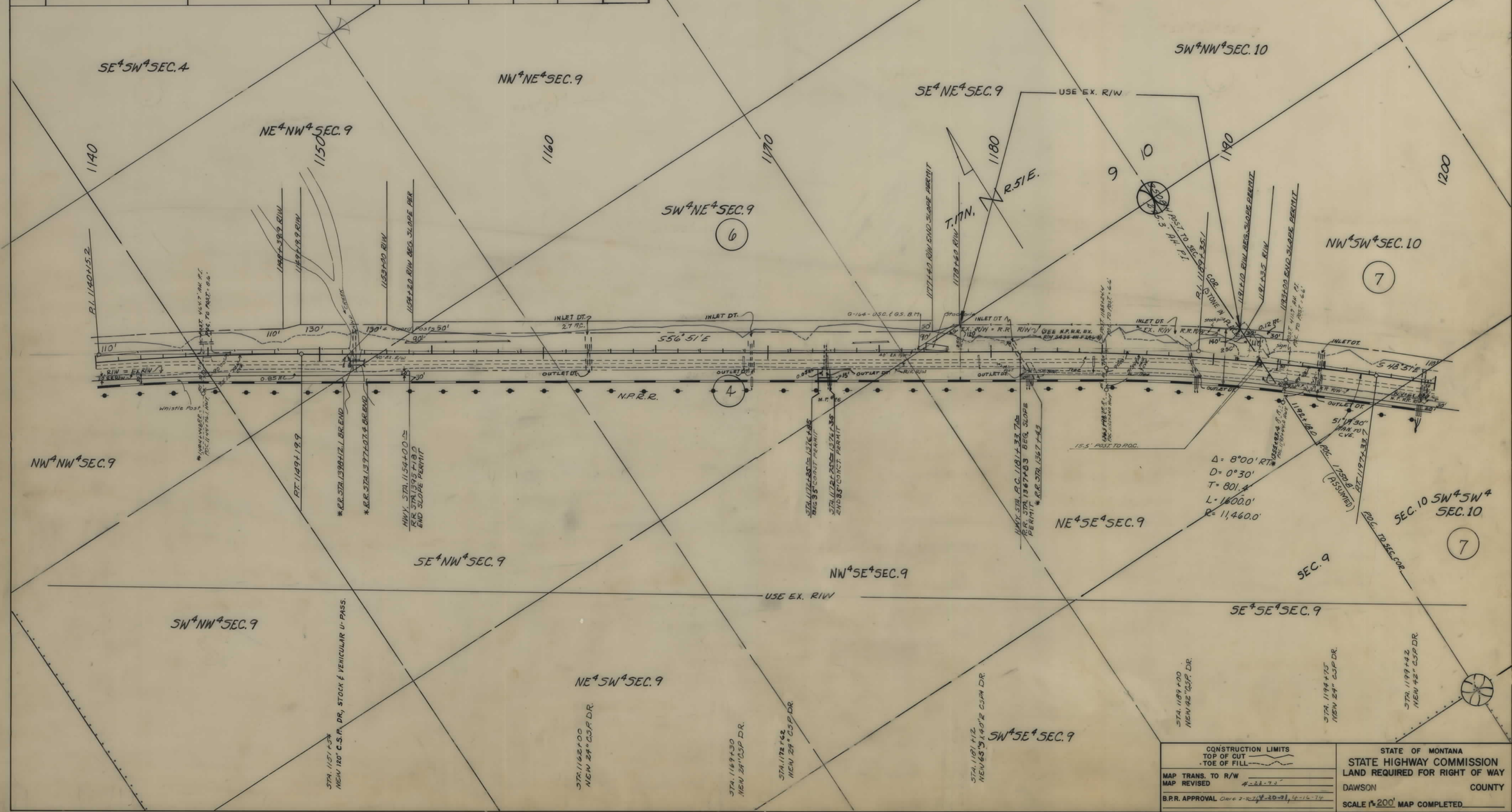

CONSTRUCTION LIMITS TOP OF CUT / TOE OF FILL	STATE OF MONTANA STATE HIGHWAY COMMISSION LAND REQUIRED FOR RIGHT OF WAY
MAP TRANS. TO R/W / MAP REVISED 4-22-75	DAWSON COUNTY
B.P.R. APPROVAL Orig 2-5-74, 4-20-71, 4-16-74	SCALE 1" = 200' MAP COMPLETED

FED. ROAD DIST. NO.	STATE OF MONTANA	FED. AID PROJECT NUMBERS CONST. NO.	R/W NO.	STATE NO.	SHEET NO.	TOTAL SHEETS
8			F-246(20)	1246-20	6	13

OWNERSHIPS

PARCEL	NAME	ADDRESS	TOTAL AREA	GROSS R/W AREA	P. T. W. AREA	AREA TO BE ACQUIRED	REMAINDER LEFT	REMAINDER RIGHT	CONST. PERMIT AREA
4	N.P.R.R.		SEE	SHEET	#	13			
8	EDNA BAGGS (C/D WOLFE & SONS INC.	STANFORD, MONTANA	"	"	"	7			
7	WOLFE & SONS INC.,	LINDSAY, MONTANA		29.4 AC.	13.0 AC.	16.4 AC.			2.2 AC.
6, 7	" " " "	" "	7306.5AC.	48.7AC.	22.5AC.	26.2 AC.	6434.4AC	823.4AC.	4.9 AC.

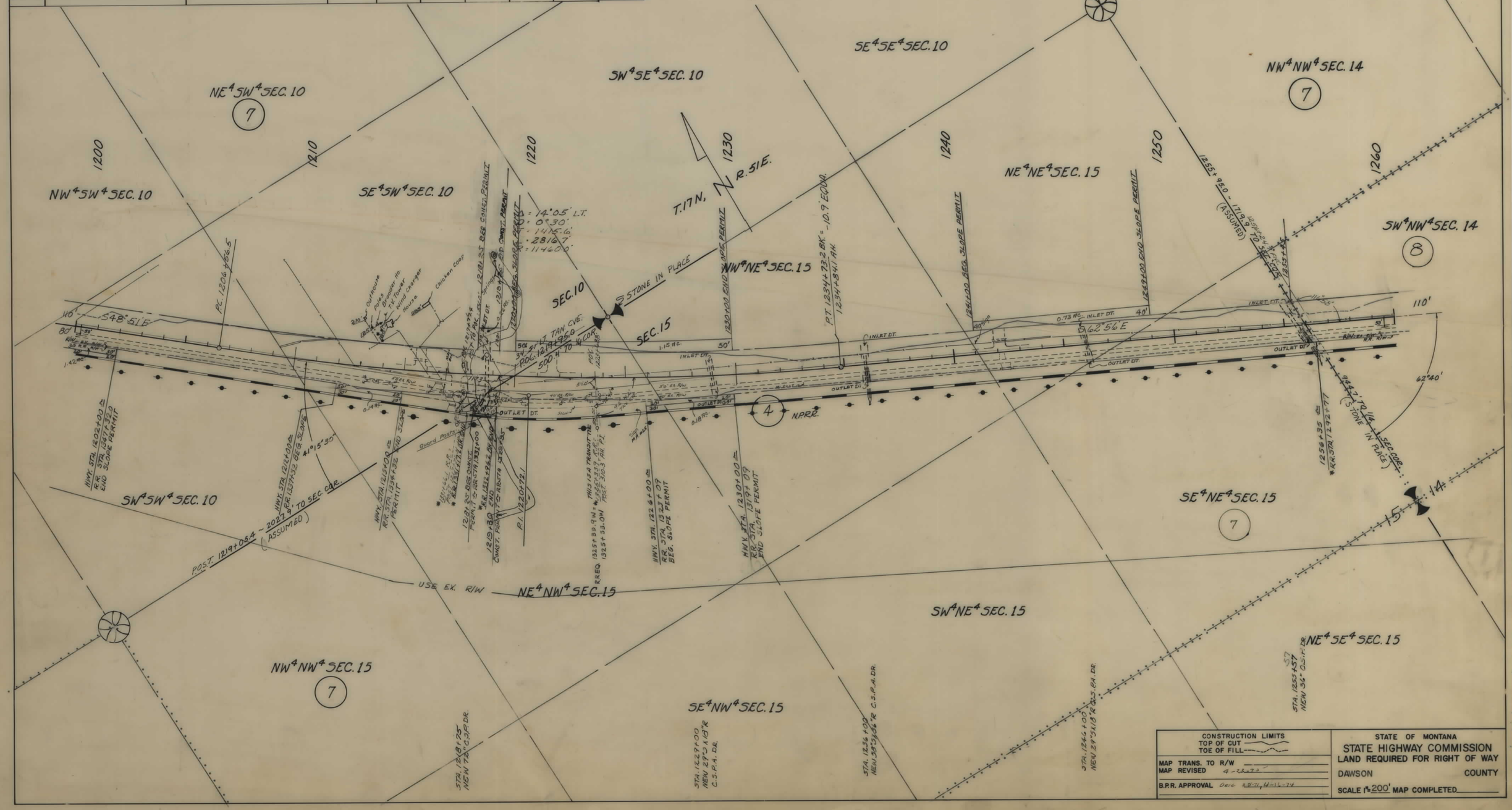

CONSTRUCTION LIMITS	STATE OF MONTANA
TOP OF CUT / TOE OF FILL	STATE HIGHWAY COMMISSION
MAP TRANS. TO R/W	LAND REQUIRED FOR RIGHT OF WAY
MAP REVISED 4-28-72	DAWSON COUNTY
B.P.R. APPROVAL Date 2-5-74, 4-16-74	SCALE 1" = 200' MAP COMPLETED

FED. ROAD DIST. NO.	STATE OF MONTANA	FED. AID PROJECT NUMBERS CONST. NO.	R/W NO.	STATE NO.	SHEET NO.	TOTAL SHEETS
8			F-246(20)	1246-20	7	13

OWNERSHIPS

PARCEL	NAME	ADDRESS	TOTAL AREA	GROSS R/W AREA	P. T. W. AREA	AREA TO BE ACQUIRED	REMAINDER LEFT	REMAINDER RIGHT	CONST. PERMIT AREA
4	N.P. R.R.		SEE	SHEET	#	13			
8	EDNA BAGGS (C/D TO WOLFE								
	& SONS INC.)		160.0 AC.	9.2 AC.	4.1 AC.	5.1 AC.	139.4 AC.	16.4 AC.	
9	PAUL & FAYE WALLACE (C/D	GLENDIVE, MONTANA,	480.0 AC.	16.7 AC.	8.2 AC.	8.5 AC.	61.2 AC.	402.1 AC.	0.7 AC.
	WOLFE & SONS INC.)	310 HEMLOCK, FOREST PARK,							
10	EARL S. & LORRAINE A. YOUNG	LINDSAY, MONTANA	SEE	SHEET	#	9			

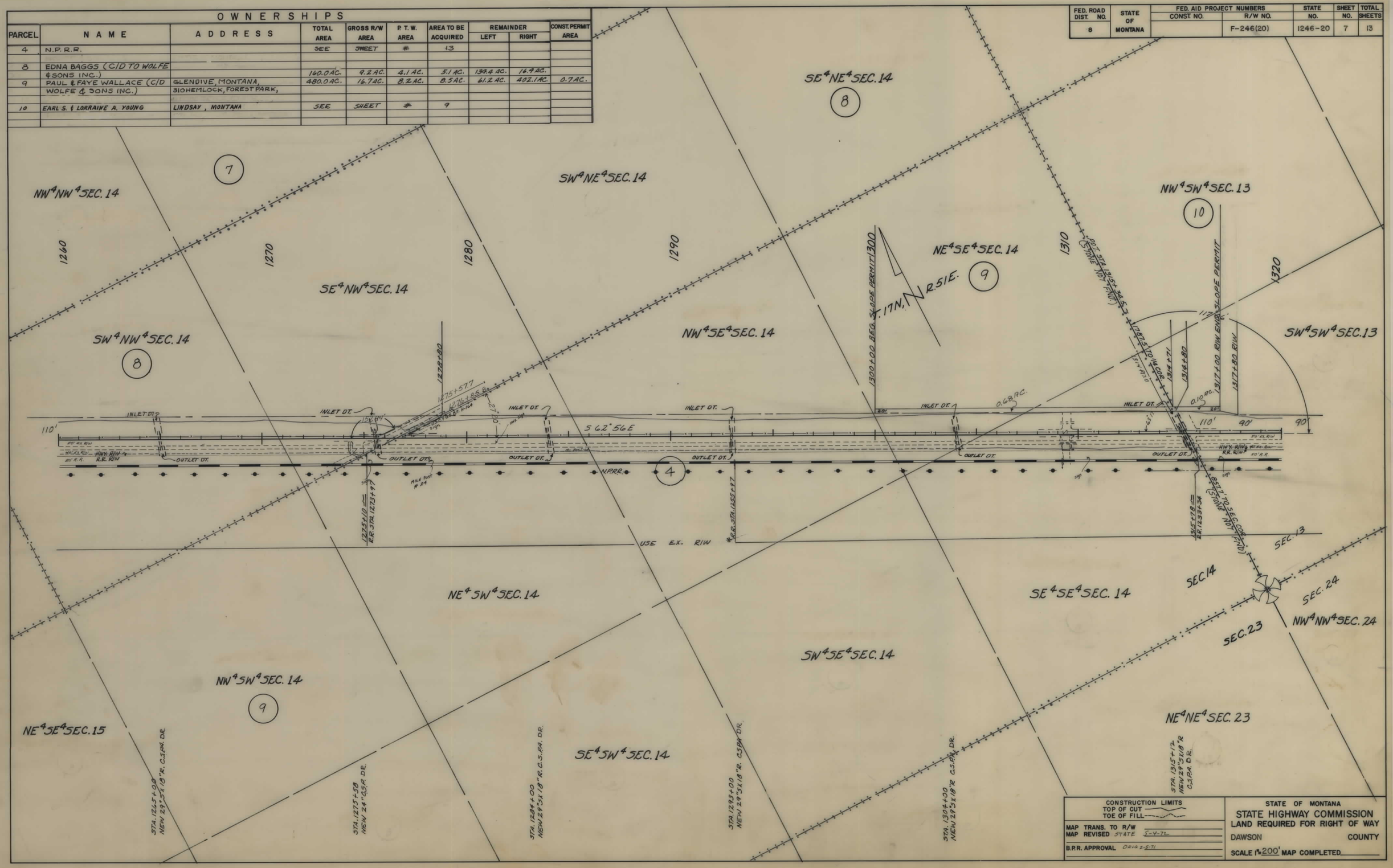

CONSTRUCTION LIMITS
TOP OF CUT
TOE OF FILL

MAP TRANS. TO R/W
MAP REVISED STATE 1-4-72
B.P.R. APPROVAL DEC 2-8-71

STATE OF MONTANA
STATE HIGHWAY COMMISSION
LAND REQUIRED FOR RIGHT OF WAY
DAWSON COUNTY
SCALE 1" = 200' MAP COMPLETED

FED. ROAD DIST. NO.	STATE OF MONTANA	FED. AID PROJECT NUMBERS CONST. NO.	R/W NO.	STATE NO.	SHEET NO.	TOTAL SHEETS
8			F-246(20)	1246-20	8	13

OWNERSHIPS

PARCEL	NAME	ADDRESS	TOTAL AREA	GROSS R/W AREA	P. T. W. AREA	AREA TO BE ACQUIRED	REMAINDER LEFT	REMAINDER RIGHT	CONST. PERMIT AREA
4	N.P.R.R.		SEE	SHEET	#	13			
10	EARL S. & LORRAINE A. YOUNG	LINDSAY, MONTANA	"	"	#	9			
11	" " "	" "	"	"	#	9			

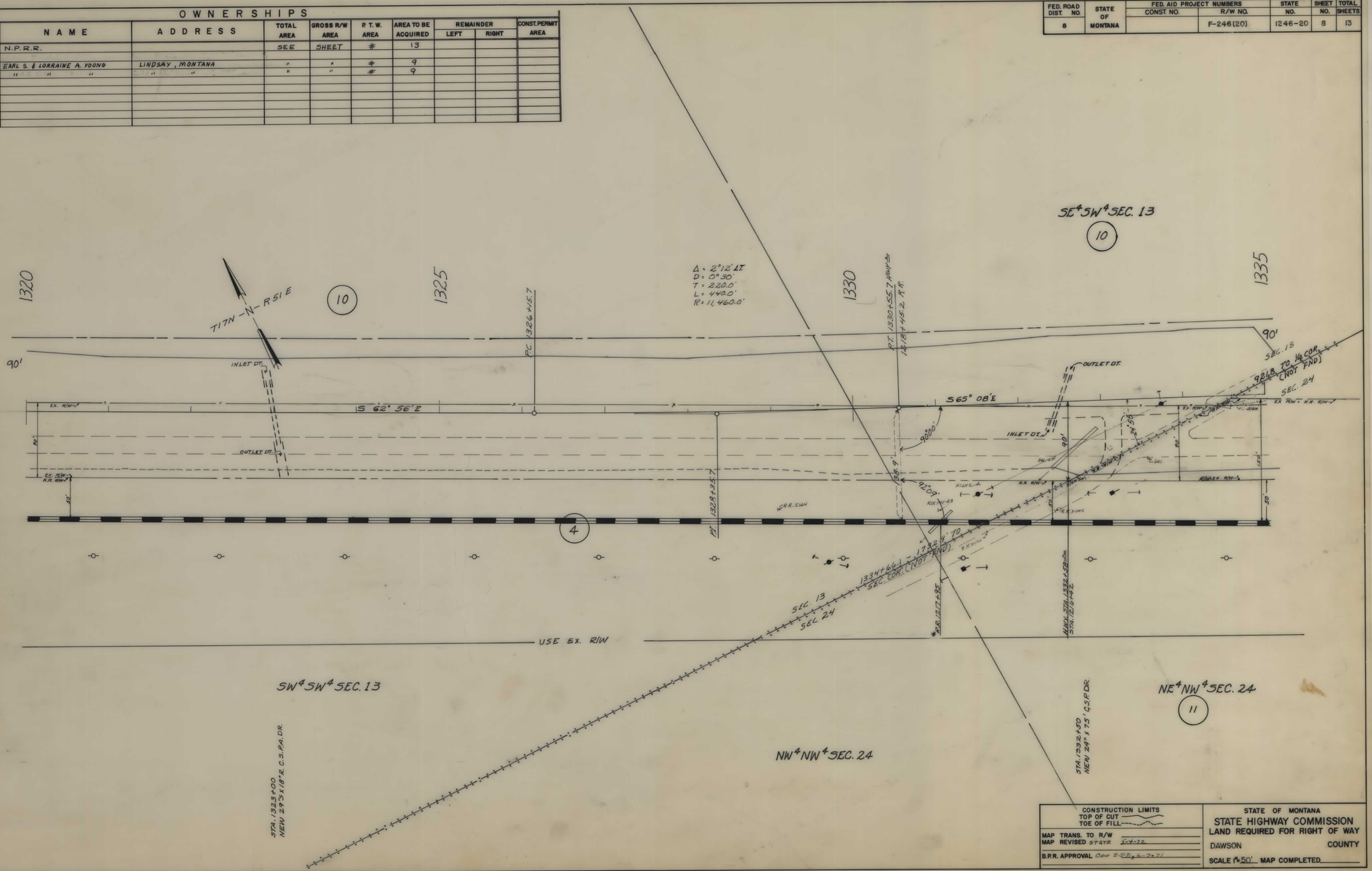

CONSTRUCTION LIMITS
TOP OF CUT
TOE OF FILL

MAP TRANS. TO R/W
MAP REVISED STATE 5-4-72
B.P.R. APPROVAL Orig 2-8-71, 6-7-71

STATE OF MONTANA
STATE HIGHWAY COMMISSION
LAND REQUIRED FOR RIGHT OF WAY
DAWSON COUNTY
SCALE 1" = 50' MAP COMPLETED

FED. ROAD DIST. NO.	STATE OF MONTANA	FED. AID PROJECT NUMBERS		STATE NO.	SHEET NO.	TOTAL SHEETS
		CONST. NO.	R/W NO.			
8			F-246(20)	1246-20	9	13

OWNERSHIPS

PARCEL	NAME	ADDRESS	TOTAL AREA	GROSS R/W AREA	P. T. W. AREA	AREA TO BE ACQUIRED	REMAINDER LEFT	REMAINDER RIGHT	CONST. PERMIT AREA
4	N.P.R.R.		SEE	SHEET	#	13			
10	EARL S. & LORRAINE A. YOUNG	LINDSAY, MONTANA		7.8 AC.	3.7 AC.	4.1 AC.			0.1 AC.
11	" " "	" "	480.0 AC.	2.2 AC.	0.7 AC.	1.5 AC.	2.9 AC.	474.9 AC.	
12	" " "	" "	SEE	SHEET	#	10			

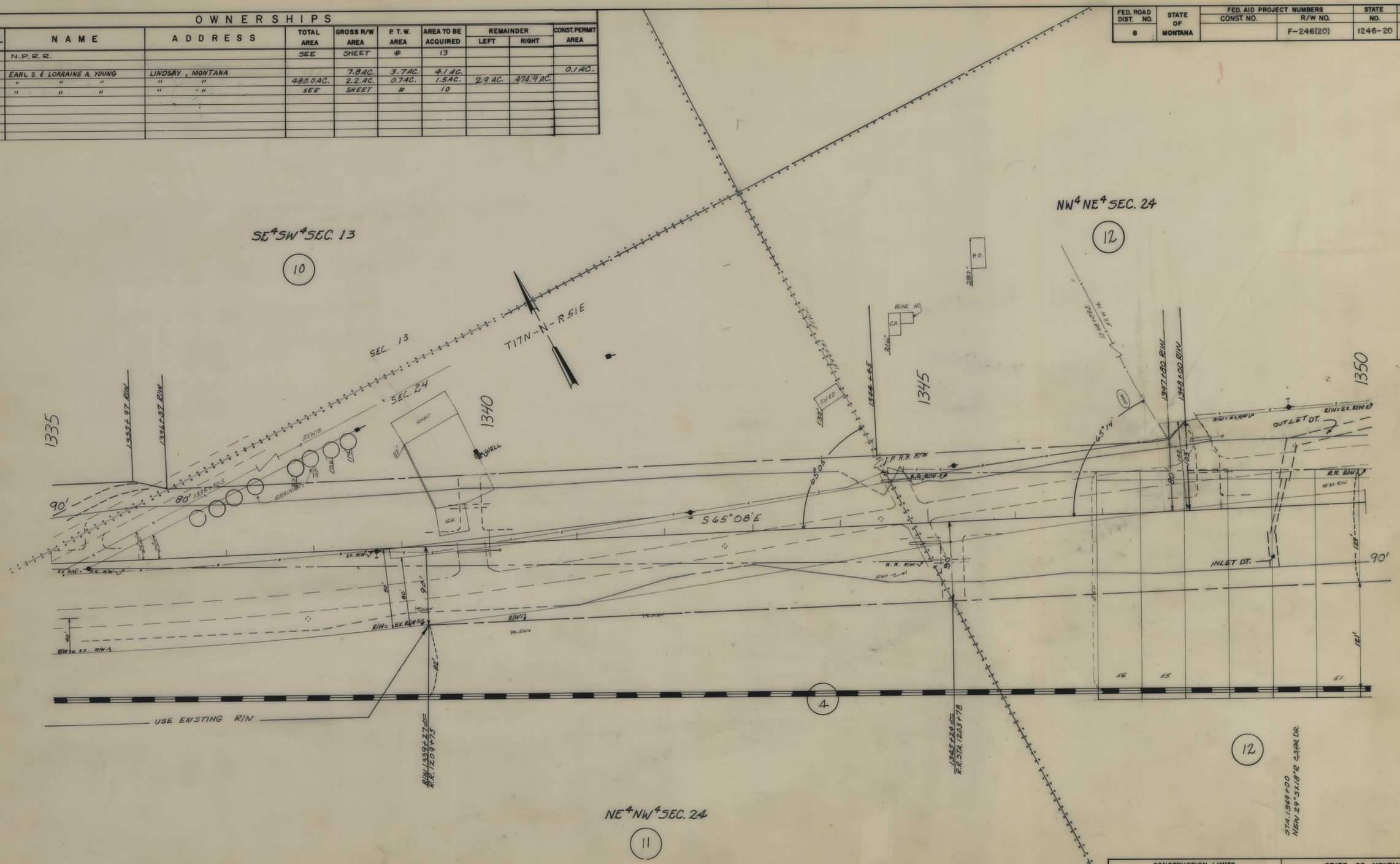

CONSTRUCTION LIMITS	STATE OF MONTANA
TOP OF CUT	STATE HIGHWAY COMMISSION
TOE OF FILL	LAND REQUIRED FOR RIGHT OF WAY
MAP TRANS. TO R/W	DAWSON COUNTY
MAP REVISED STATE 5-4-72	
B.P.R. APPROVAL Orig 2-8-71, 4-20-71	SCALE 1" = 50' MAP COMPLETED

FED. ROAD DIST. NO.	STATE OF MONTANA	FED. AID PROJECT NUMBERS CONST. NO.	R/W NO.	STATE NO.	SHEET NO.	TOTAL SHEETS
8			F-246(20)	1246-20	10	13

OWNERSHIPS

PARCEL	NAME	ADDRESS	TOTAL AREA	GROSS R/W AREA	P. T. W. AREA	AREA TO BE ACQUIRED	REMAINDER LEFT	REMAINDER RIGHT	CONST. EASE. AREA
4	N.P.R.R.		SEE	SHEET	#	13			
12	EARL S. & LORRAINE A. YOUNG	LINDSAY, MONTANA		2.7 AC.	2.6 AC.	0.1 AC.			0.03 AC.
4-L1	FARMERS UNION ELEV. CO.		48,000 S.F.	21,240 S.F.	-0-	21,240 S.F.		26,760 S.F.	
4-L2	" " " "		60,000 S.F.	21,000 S.F.	-0-	21,000 S.F.		39,000 S.F.	
4-L3	" " " "		48,000 S.F.	15,300 S.F.	-0-	15,300 S.F.		32,700 S.F.	
4-L4	" " " "		SEE	SHEET	#	11			

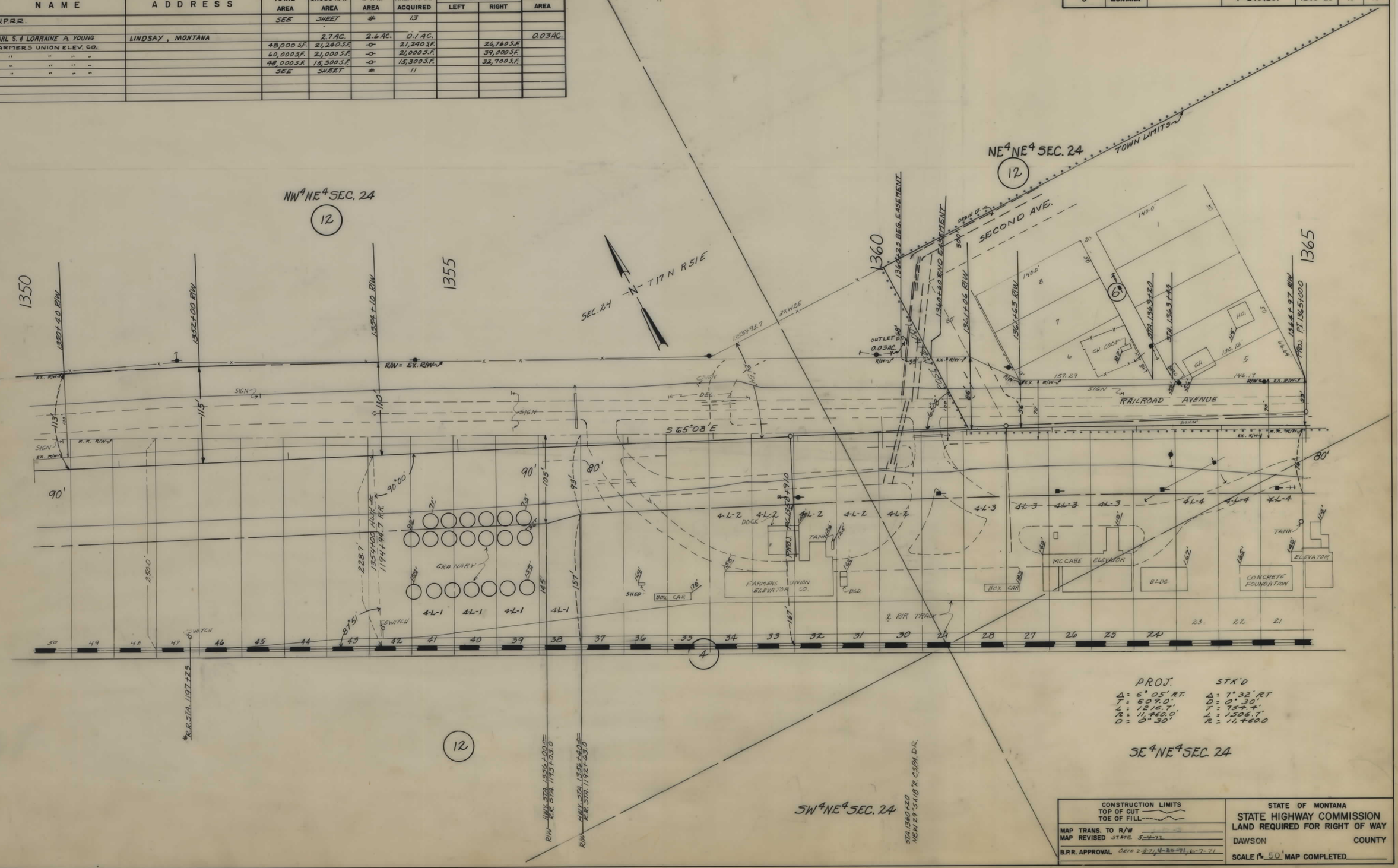

FED. ROAD DIST. NO.	STATE OF MONTANA	FED. AID PROJECT NUMBERS CONST. NO.	R/W NO.	STATE NO.	SHEET NO.	TOTAL SHEETS
8			F-246(20)	1246-20	11	13

OWNERSHIPS

PARCEL	NAME	ADDRESS	TOTAL AREA	GROSS R/W AREA	P. T. W. AREA	AREA TO BE ACQUIRED	REMAINDER LEFT	REMAINDER RIGHT	CONST. PERMIT AREA
4	N.P.R.R.		SEE	SHEET	#	13			
4-L-4	FARMERS UNION ELEV. CO.		48,000 S.F.	15,200 S.F.		15,200 S.F.		32,800 S.F.	
4-L-5	R.A. DEMPEWOLF		120,000 S.F.	42,911 S.F.		42,911 S.F.		77,089 S.F.	
13	EARL S. & LORRAINE A. YOUNG	LINDSAY, MONTANA	SEE	SHEET	#	12			
4-L-6	R.A. DEMPEWOLF		12,000 S.F.	5,750 S.F.		5,750 S.F.		6,250 S.F.	

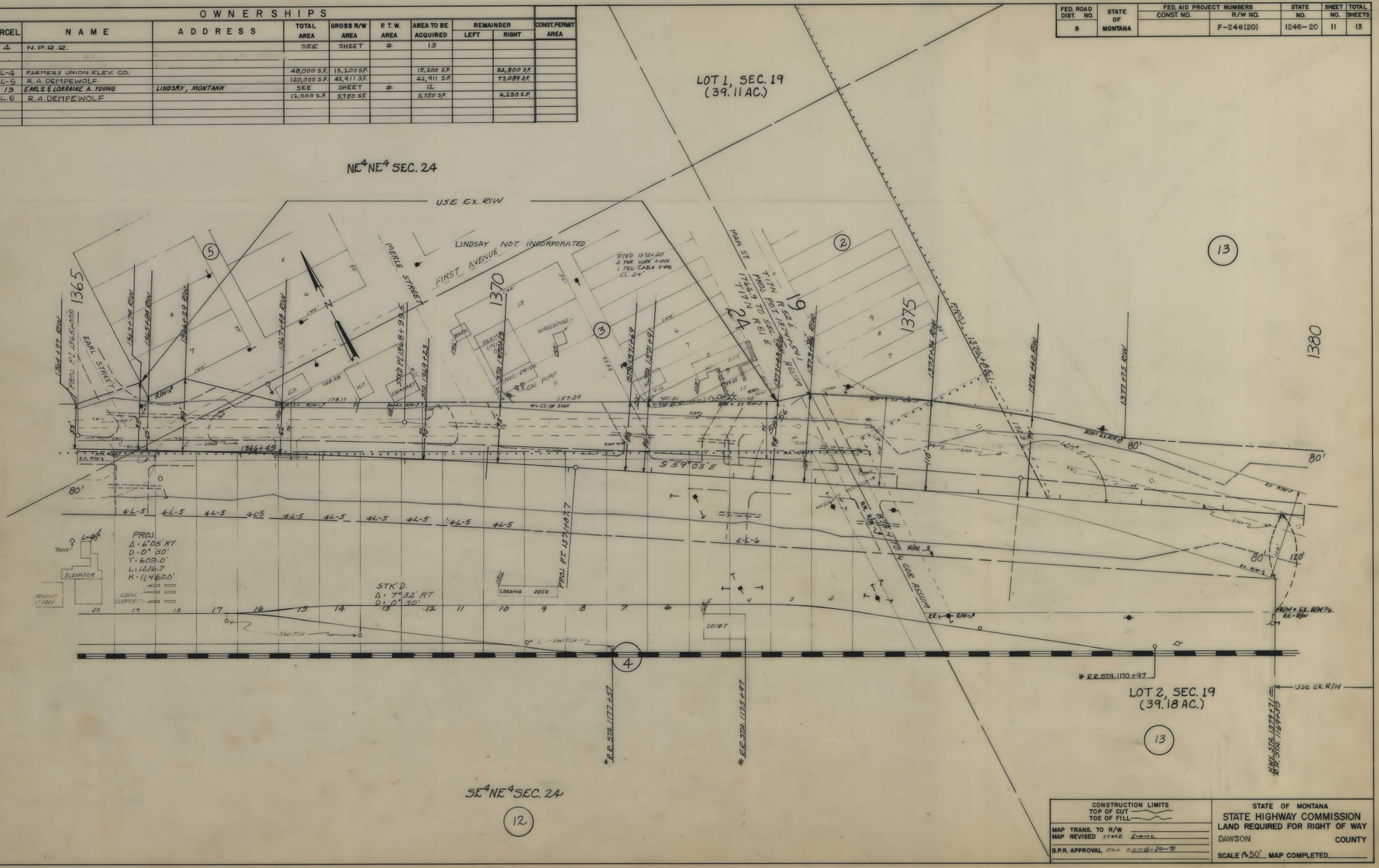

CONSTRUCTION LIMITS	STATE OF MONTANA
TOP OF CUT	STATE HIGHWAY COMMISSION
TOE OF FILL	LAND REQUIRED FOR RIGHT OF WAY
MAP TRANS. TO R/W	DAWSON COUNTY
MAP REVISED STATE 5-4-72	
B.P.R. APPROVAL ORIG 2-5-71 4-20-71	SCALE 1"=50' MAP COMPLETED

FED. ROAD DIST. NO.	STATE OF MONTANA	FED. AID PROJECT NUMBERS CONST. NO.	R/W NO.	STATE NO.	SHEET NO.	TOTAL SHEETS
8			F-246(20)	1246-20	12	13

OWNERSHIPS

PARCEL	NAME	ADDRESS	TOTAL AREA	GROSS R/W AREA	P. T. W. AREA	AREA TO BE ACQUIRED	REMAINDER LEFT	REMAINDER RIGHT	CONST. PERMIT AREA
4	N.P.R.R.		SEE	SHEET	#	13			
13	EARL S. & LORRAINE A. YOUNG	LINDSAY, MONTANA		6.9 AC.	3.9 AC.	3.0 AC.			
10,12,13	" " "	" " " " "	452.2 AC.	17.4 AC.	10.2 AC.	7.2 AC.	334.2 AC.	100.6 AC.	0.1 AC.
14	EDNA SELL	413 CHESTNUT, GLENDIVE, MONT.	SEE	SHEET	#	13			

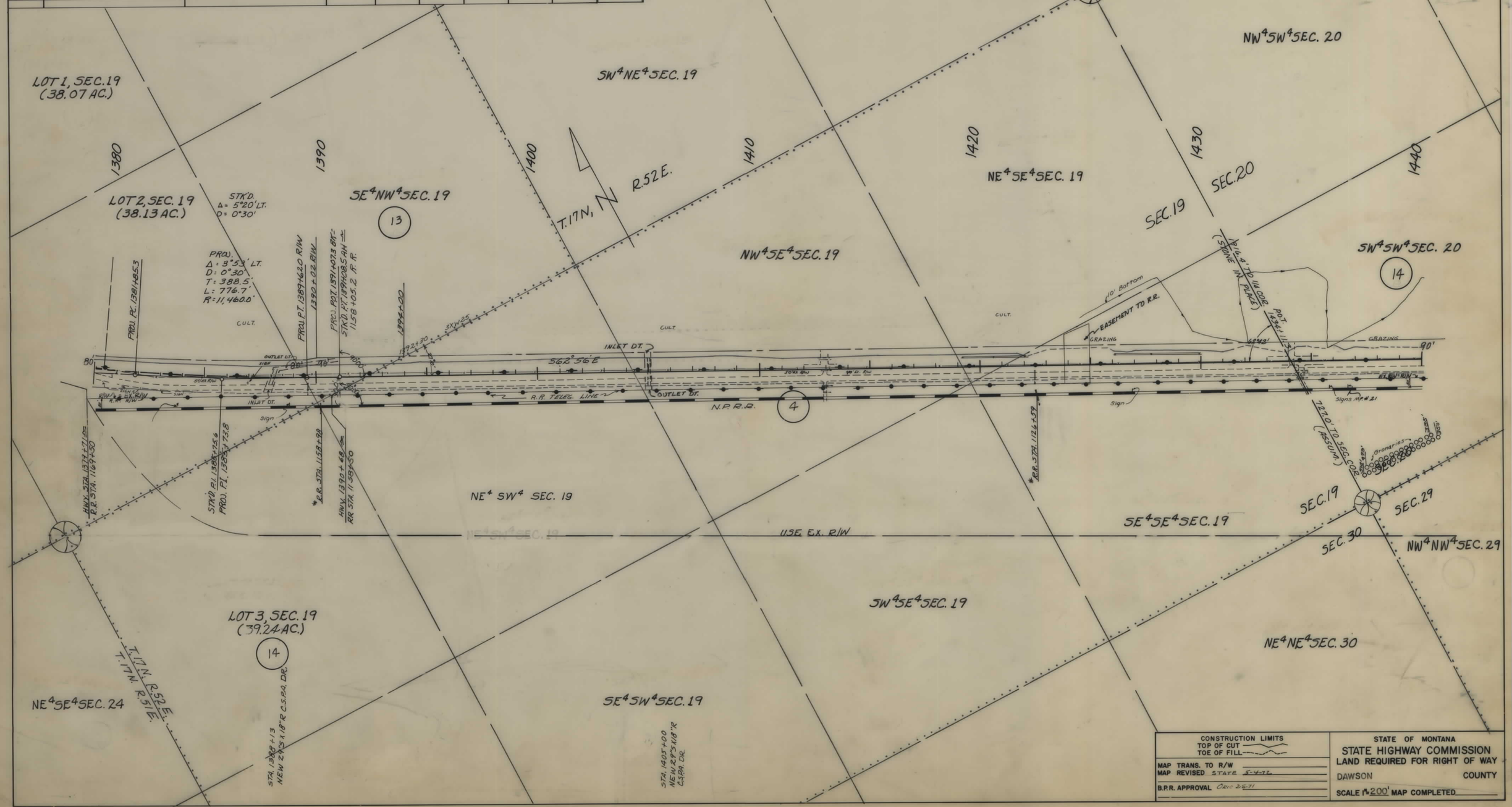

CONSTRUCTION LIMITS	STATE OF MONTANA
TOP OF CUT TOE OF FILL	STATE HIGHWAY COMMISSION LAND REQUIRED FOR RIGHT OF WAY
MAP TRANS. TO R/W MAP REVISED STATE 5-4-72	DAWSON COUNTY
B.P.R. APPROVAL Oct. 25-71	SCALE 1" = 200' MAP COMPLETED

FED. ROAD DIST. NO.	STATE OF MONTANA	FED. AID PROJECT NUMBERS		STATE NO.	SHEET NO.	TOTAL SHEETS
		CONST. NO.	R/W NO.			
8			F-246(20)	1246-20	13	13

OWNERSHIPS

PARCEL	NAME	ADDRESS	TOTAL AREA	GROSS R/W AREA	P. T. W. AREA	AREA TO BE ACQUIRED	REMAINDER LEFT	REMAINDER RIGHT	CONST. PERMIT AREA
4	N. P. R. R.			9.0 AC.	-0-	9.0 AC.			2.23 AC.
14	EDNA SELL	413 CHESTNUT, GLENDIVE, MONT.	598.6 AC.	22.5 AC.	11.3 AC.	11.2 AC.	338.4 AC.	237.7 AC.	1.72 AC.
15	DELETED								

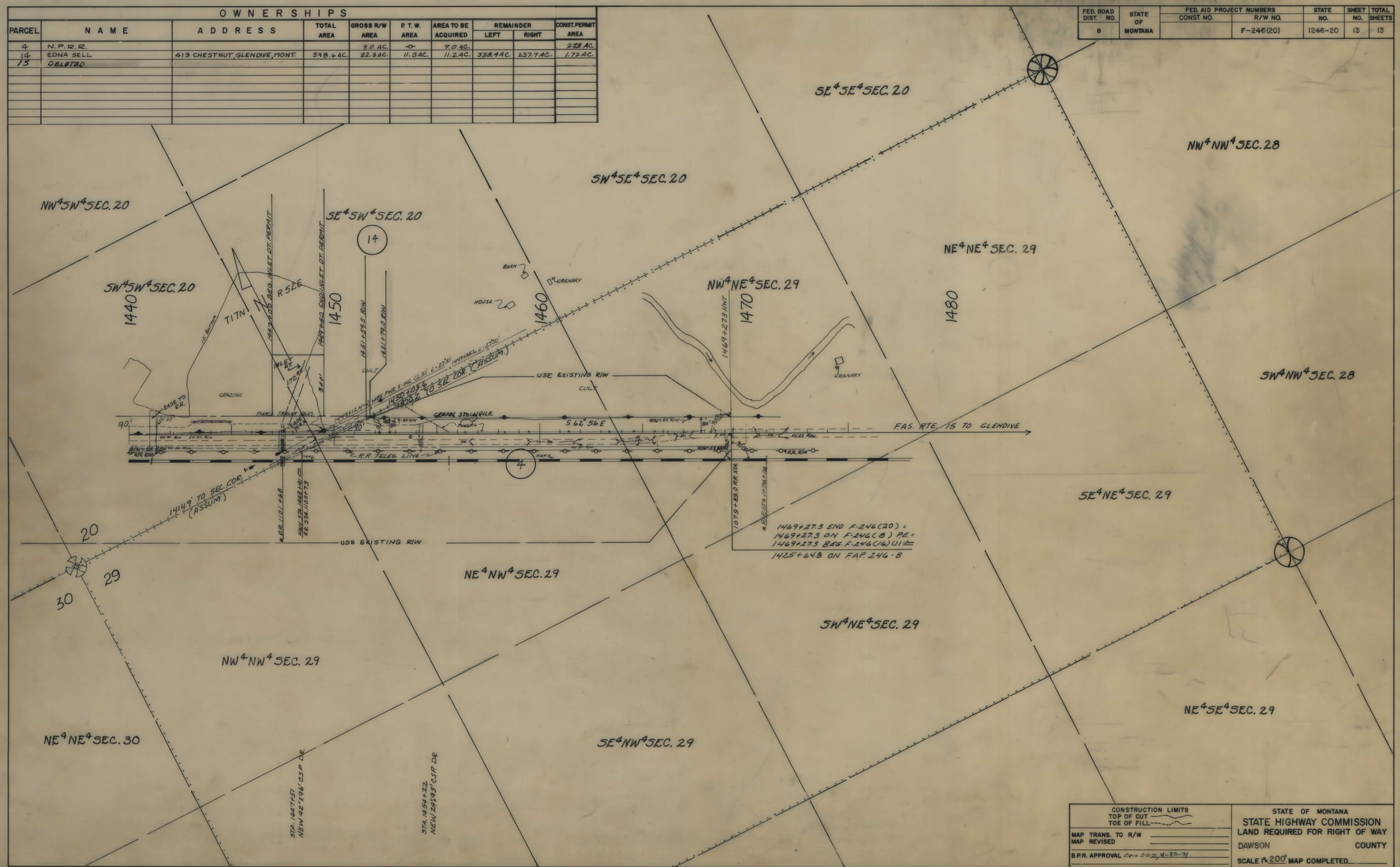

CONSTRUCTION LIMITS	STATE OF MONTANA
TOP OF CUT ———	STATE HIGHWAY COMMISSION
TOE OF FILL - - - -	LAND REQUIRED FOR RIGHT OF WAY
MAP TRANS. TO R/W	DAWSON COUNTY
MAP REVISED	
B.P.R. APPROVAL Orig. 2-5-71, 4-20-71	SCALE 1" = 200' MAP COMPLETED