PLANS
NOT
TO
SCALE

FED. ROAD DIST. NO.	STATE	FED. AID PROJ. NO.	R/W NO.	SHEET NO.	TOTAL SHEETS
8	MONT.	S-248(1)	3248-01	1	12

S-248(2) CONST.
S-248(1) P.E. & R/W.

UTILITIES TO BE MOVED

STATION FROM	STATION TO	POWER POLES LT.	POWER POLES RT.	TEL. POLES LT.	TEL. POLES RT.	ST. LIGHTS LT.	ST. LIGHTS RT.	GUYS LT.	GUYS RT.	REMARKS
133+00										
136+20		1						1		DOWN GUY
165+78			1							

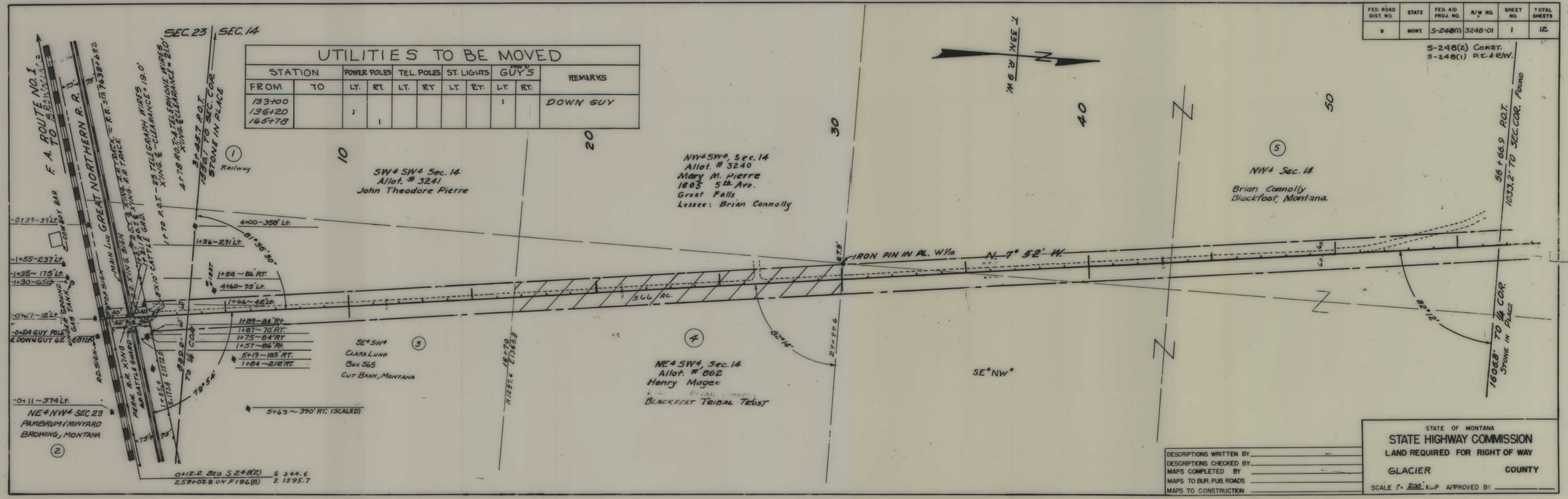

DESCRIPTIONS WRITTEN BY
DESCRIPTIONS CHECKED BY
MAPS COMPLETED BY
MAPS TO BUR. PUBL. ROADS
MAPS TO CONSTRUCTION

STATE OF MONTANA
STATE HIGHWAY COMMISSION
LAND REQUIRED FOR RIGHT OF WAY
GLACIER COUNTY
SCALE 1" = 200' MAP APPROVED BY

S 248(1) SHT 1 OF 12

FED. ROAD DIST. NO.	STATE	FED. AID PROJ. NO.	R/W NO.	SHEET NO.	TOTAL SHEETS
8	MONT.	S-248(11)	3248-01	2	12

S-248(E) Const.
S-248(1) — PE℄ R/W

SEC. 15
SEC. 10
STONE IN PL.
SEC. 14
SEC. 11

Δ = 13°39' LT.
D = 1°00'
T = 685.8'
L = 1,365.0'
R = 5,730.0'

T33N – R3W

WILLOW

N½NE¼

W½SW¼ & SW¼NW¼
LUCILLE DAVIS et al
5000 E. END AVE - APT 3-A
CHICAGO, ILL.

(6)

(7)

NW¼NW¼ & N½NE¼
ALVY B. CASPER etux
BIG FORK, MONTANA

SW¼NW¼

E½ SW¼

N. 7° 52' W.

N. 21° 31' W.

Daylight Permit

Daylight Permit

DRY COULEE

ROAD SIGN

CATTLE GUARD

ROAD SIGN

R.O.T. 56+65.9
10332.7' TO SEC. COR.

R.O.T. 79+54.8 P.C.

R.O.T. 96+19.8 P.T.

R.O.T. 97+08 95°-85'-350' Lt. (Scaled)

R.O.T. 103+37.1
N 45°31.3' E 1.15'

R.O.T. 111+91.7

1606.8' To ¼ Cor. Stone in Place

1,86+40.6 P.L.

2,354.8' To found ¼ Cor. Stone Found
2640.0' To ¼ Cor. Stone Found

314.8' To Assumed Sec. Cor.

DESCRIPTIONS WRITTEN BY
DESCRIPTIONS CHECKED BY
MAPS COMPLETED BY
MAPS TO BUR. PUB. ROADS
MAPS TO CONSTRUCTION

STATE OF MONTANA
STATE HIGHWAY COMMISSION
LAND REQUIRED FOR RIGHT OF WAY
GLACIER
GLACIER COUNTY
SCALE 1" = 200' MAP APPROVED BY

S-248(1) SHT 2 OF 12

FED. ROAD DIST. NO.	STATE	FED. AID PROJ. NO.	R/W NO.	SHEET NO.	TOTAL SHEETS
8	MONT.	S-248(1)	3248-01	3	12

S-248(2) Const.
S-248(1) P.E. & R/W

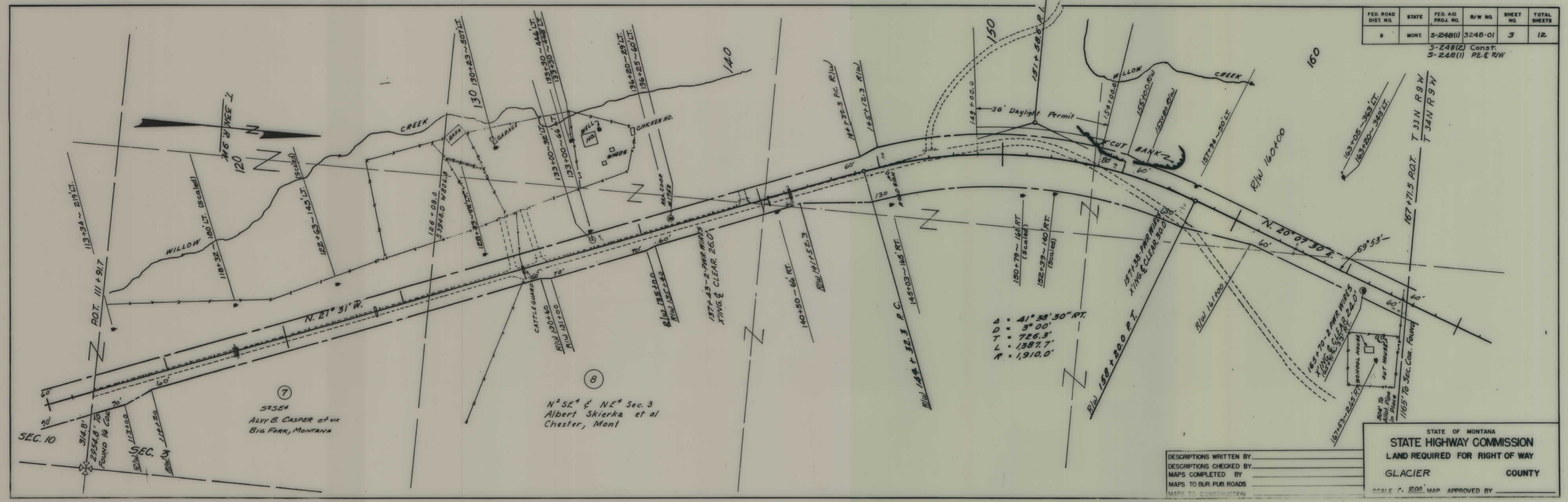

DESCRIPTIONS WRITTEN BY
DESCRIPTIONS CHECKED BY
MAPS COMPLETED BY
MAPS TO BUR. PUB. ROADS
MAPS TO CONSTRUCTION

STATE OF MONTANA
STATE HIGHWAY COMMISSION
LAND REQUIRED FOR RIGHT OF WAY
GLACIER COUNTY
SCALE 1" = 200' MAP APPROVED BY

S 248(1) SHT 3 OF 12

FED. ROAD DIST. NO.	STATE	FED. AID PROJ. NO.	R/W NO.	SHEET NO.	TOTAL SHEETS
8	MONT.	S-248(1)	3248-01	4	12

S-248(2) Const.
S-248(1) PE & R/W

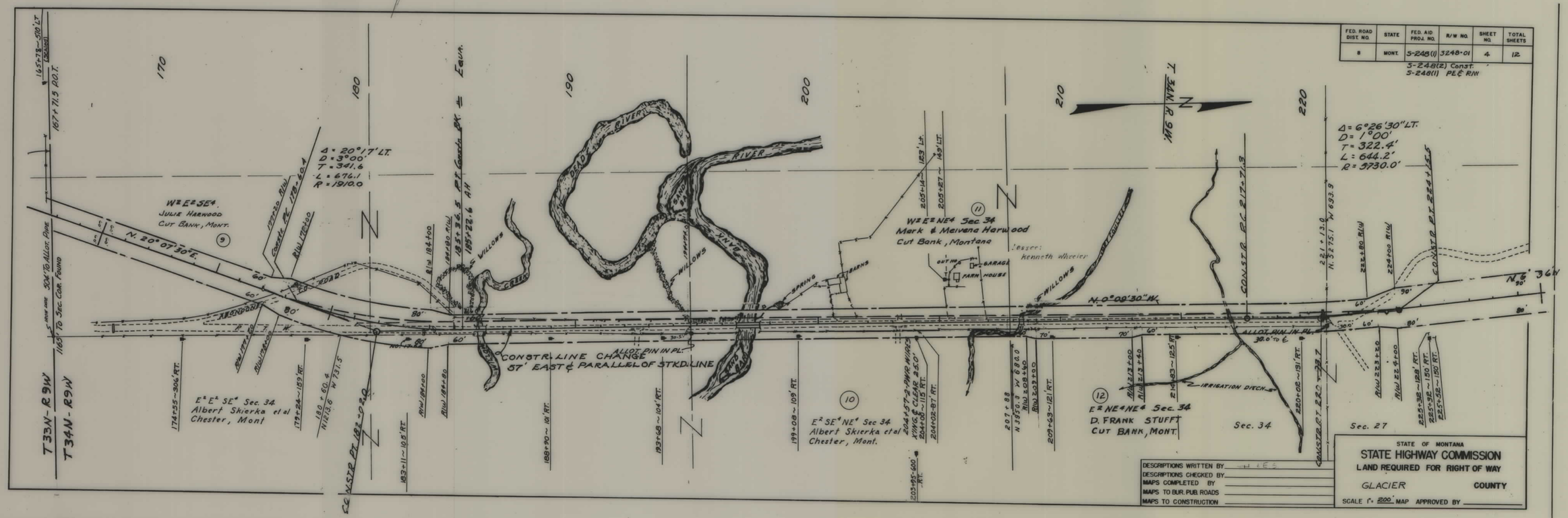

S 248(1) SHT 4 OF 12

FED. ROAD DIST. NO.	STATE	FED. AID PROJ. NO.	R/W NO.	SHEET NO.	TOTAL SHEETS
8	MONT.	S-248(1)	3248-01	5	11

S-248(2) Const.
S-248(1) PE & RW

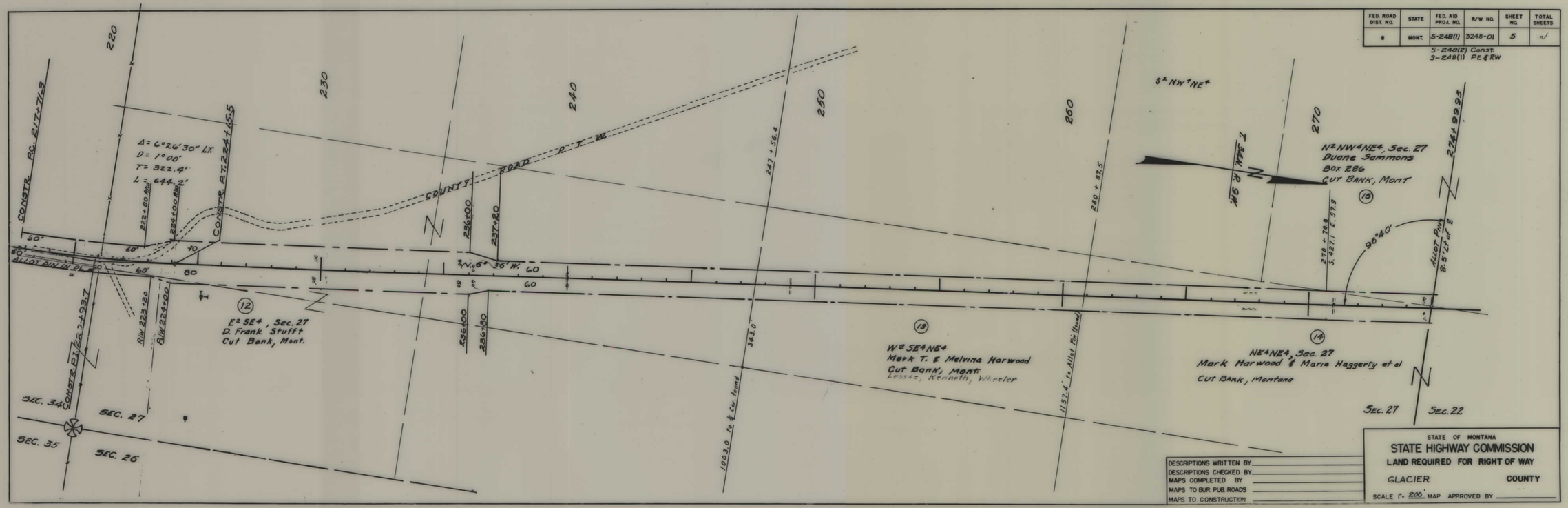

DESCRIPTIONS WRITTEN BY
DESCRIPTIONS CHECKED BY
MAPS COMPLETED BY
MAPS TO BUR. PUB. ROADS
MAPS TO CONSTRUCTION

STATE OF MONTANA
STATE HIGHWAY COMMISSION
LAND REQUIRED FOR RIGHT OF WAY
GLACIER COUNTY
SCALE 1" = 200' MAP APPROVED BY

S 248(1) SHT 5 OF 12

FED. ROAD DIST. NO.	STATE	FED. AID PROJ. NO.	R/W NO.	SHEET NO.	TOTAL SHEETS
8	MONT.	S-248(1)	3248-01	6	12

S-248(A) Const.
S-248(1) PE & R/W

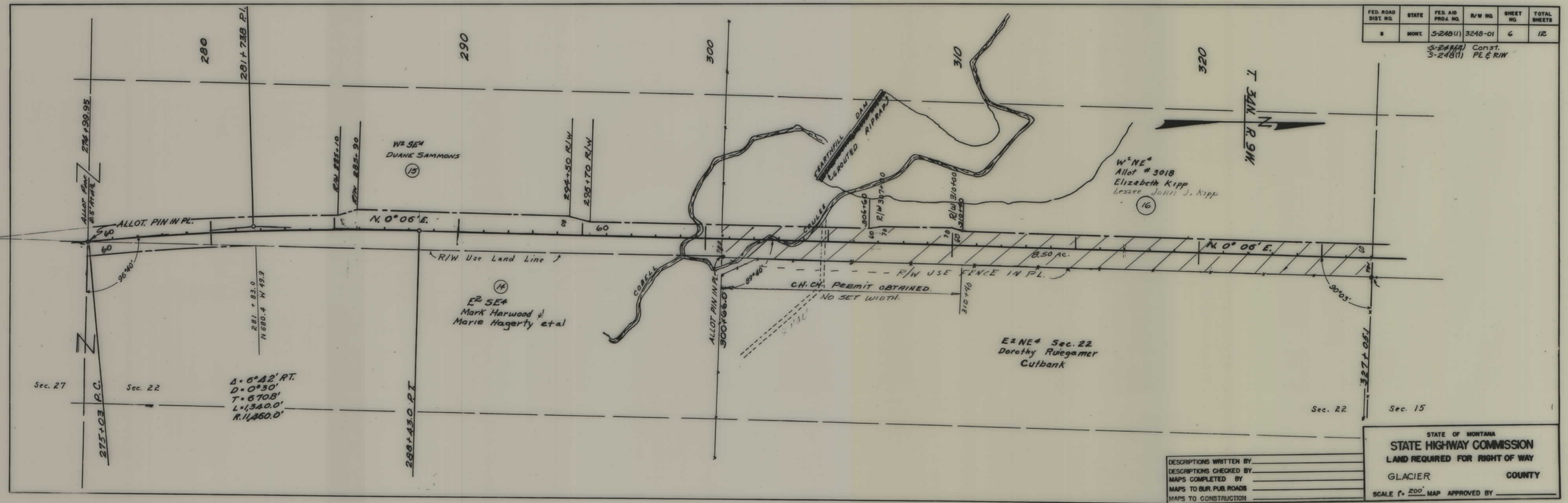

DESCRIPTIONS WRITTEN BY
DESCRIPTIONS CHECKED BY
MAPS COMPLETED BY
MAPS TO BUR. PUB. ROADS
MAPS TO CONSTRUCTION

STATE OF MONTANA
STATE HIGHWAY COMMISSION
LAND REQUIRED FOR RIGHT OF WAY
GLACIER COUNTY
SCALE 1" = 200' MAP APPROVED BY

S 248(1) SHT 6 OF 12

5

FED. ROAD DIST. NO.	STATE	FED. AID PROJ. NO.	R/W NO.	SHEET NO.	TOTAL SHEETS
8	MONT.	S-248(1)	3248-01	7	12

S-248(2) Const.
S-248(1) PE & R/W

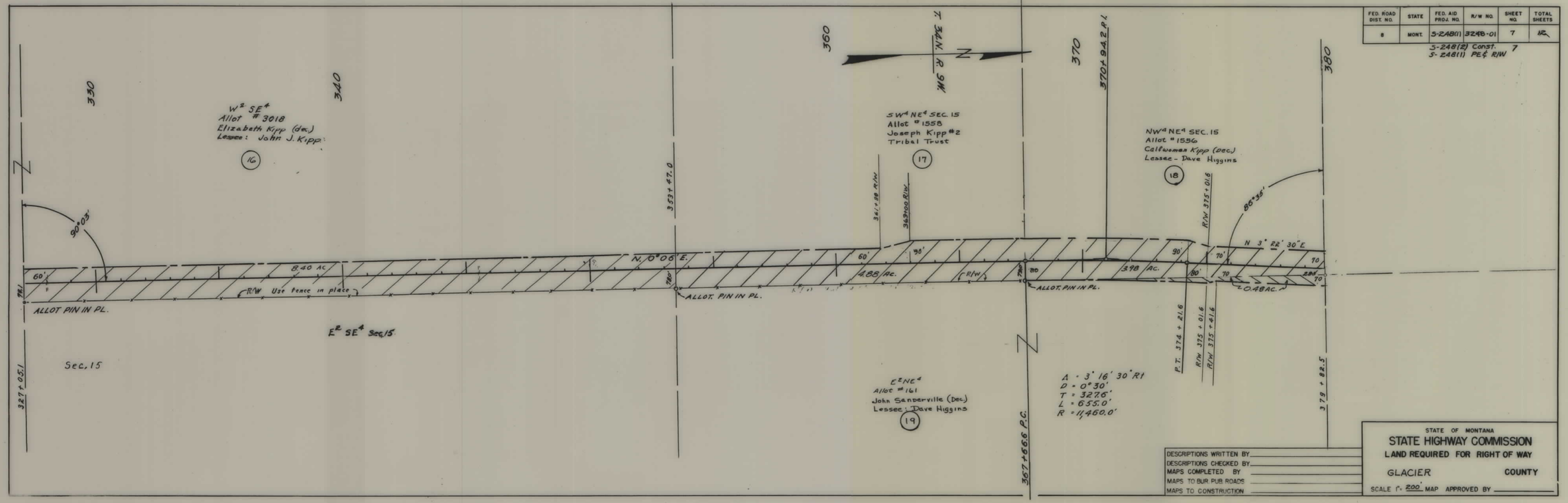

DESCRIPTIONS WRITTEN BY
DESCRIPTIONS CHECKED BY
MAPS COMPLETED BY
MAPS TO BUR. PUB. ROADS
MAPS TO CONSTRUCTION

STATE OF MONTANA
STATE HIGHWAY COMMISSION
LAND REQUIRED FOR RIGHT OF WAY
GLACIER COUNTY
SCALE 1" = 200' MAP APPROVED BY

S248(1) SHT 7 OF 12

7

FED. ROAD DIST. NO.	STATE	FED. AID PROJ. NO.	R/W NO.	SHEET NO.	TOTAL SHEETS
8	MONT.	S-248(1)	3248-01	8	12

S-248(2) Const.
S-248(1) PE & R/W

390 400 410 420 430

400+75.9 P.T.

T. 34 N. R. 9 W.

N

E½ SEC. 10
ALLOT # 1930
HENRY BULLCHILD (DEC.)
LESSEE: L. L. COLEMAN &
W. H. BAUGHMAN

(20)

398+60 R/W
397+00 R/W

406+00 R/W
408+88 R/W

N. 3° 22' 30" E.

70' 70' 70' 70' 80 80 80 80 60' 60

16.37 Ac.

N. 71° 39' E.

ALLOT. PIN IN P.L.

86°35'

Sec. 15

Sec. 10.

R/W 396+60
397+00 R/W

R/W 406+00
R/W 408+88

Δ = 8°15'30" RT.
D = 0°30'
T = 829.0'
L = 1655.0'
R = 11,460.0'

379+82.5

392+45.9 P.C.

409+01.9 P.T.

433+22.4

10°10'

60 60

576.9'

DESCRIPTIONS WRITTEN BY
DESCRIPTIONS CHECKED BY
MAPS COMPLETED BY
MAPS TO BUR. PUB. ROADS
MAPS TO CONSTRUCTION

STATE OF MONTANA
STATE HIGHWAY COMMISSION
LAND REQUIRED FOR RIGHT OF WAY
GLACIER COUNTY
SCALE 1" = 200' MAP APPROVED BY

S 248(1) SHT 8 OF 12

5

FED. ROAD DIST. NO.	STATE	FED. AID PROJ. NO.	R/W NO.	SHEET NO.	TOTAL SHEETS
8	MONT.	S-248(1)	3248-01	9	12

S-248(1) PE & RW 9
S-248(2) Const.

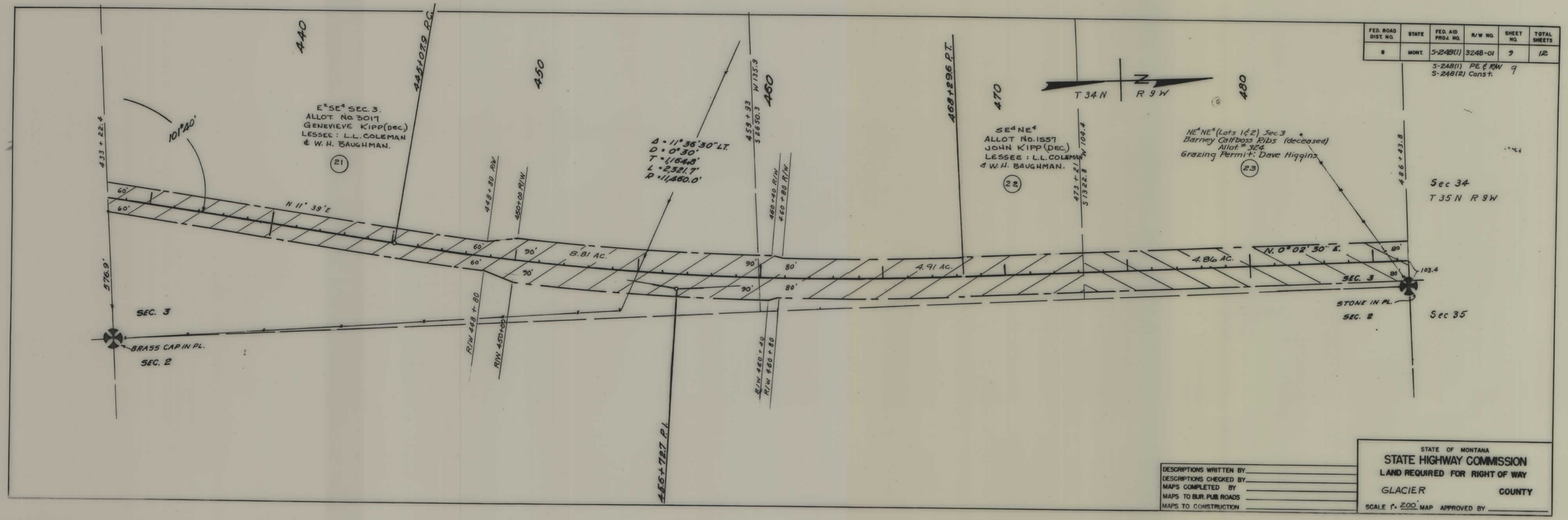

DESCRIPTIONS WRITTEN BY _____
DESCRIPTIONS CHECKED BY _____
MAPS COMPLETED BY _____
MAPS TO BUR. PUB. ROADS _____
MAPS TO CONSTRUCTION _____

STATE OF MONTANA
STATE HIGHWAY COMMISSION
LAND REQUIRED FOR RIGHT OF WAY

GLACIER COUNTY

SCALE 1" = 200' MAP APPROVED BY _____

S 248(1) SHT 9 OF 12

9

FED. ROAD DIST. NO.	STATE	FED. AID PROJ. NO.	R/W NO.	SHEET NO.	TOTAL SHEETS
8	MONT.	S-248(1)	3248-01	10	12

S-248(2) Const
S-248(1) PE & RIW

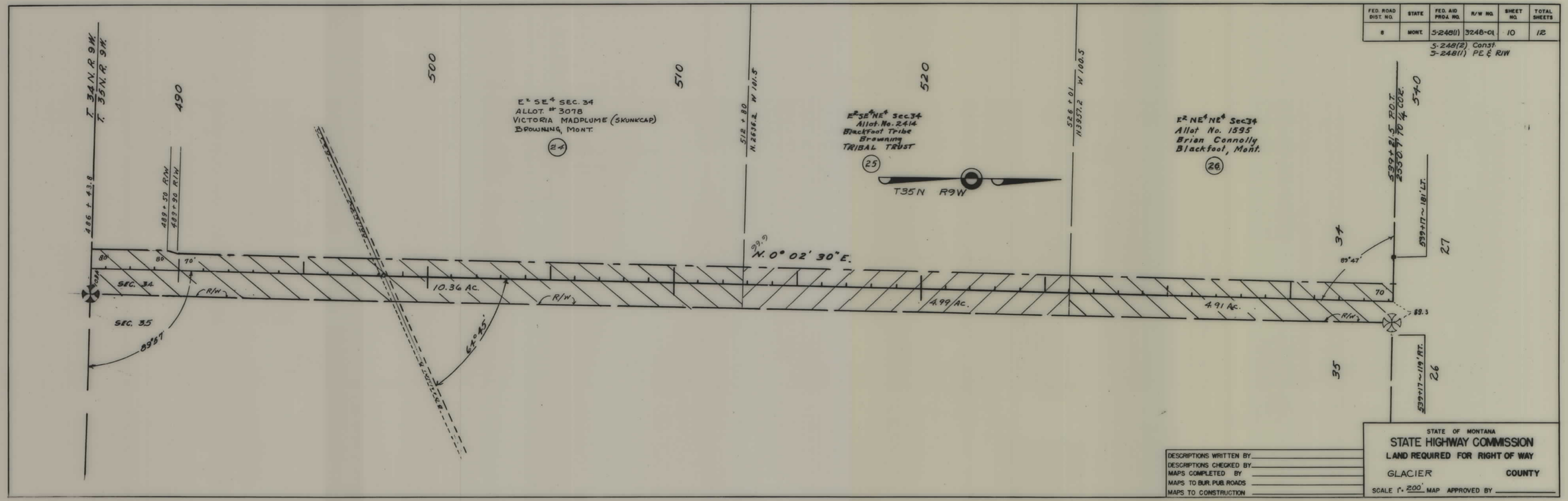

DESCRIPTIONS WRITTEN BY _____
DESCRIPTIONS CHECKED BY _____
MAPS COMPLETED BY _____
MAPS TO BUR. PUB. ROADS _____
MAPS TO CONSTRUCTION _____

STATE OF MONTANA
STATE HIGHWAY COMMISSION
LAND REQUIRED FOR RIGHT OF WAY
GLACIER COUNTY
SCALE 1" = 200' MAP APPROVED BY _____

S 248(1) SHT 10 OF 12

9

FED. ROAD DIST. NO.	STATE	FED. AID PROJ. NO.	R/W NO.	SHEET NO.	TOTAL SHEETS
8	MONT.	S-248(1)	3248-01	11	12

S-248(2) Const. //
S-248(1) PE & R/W

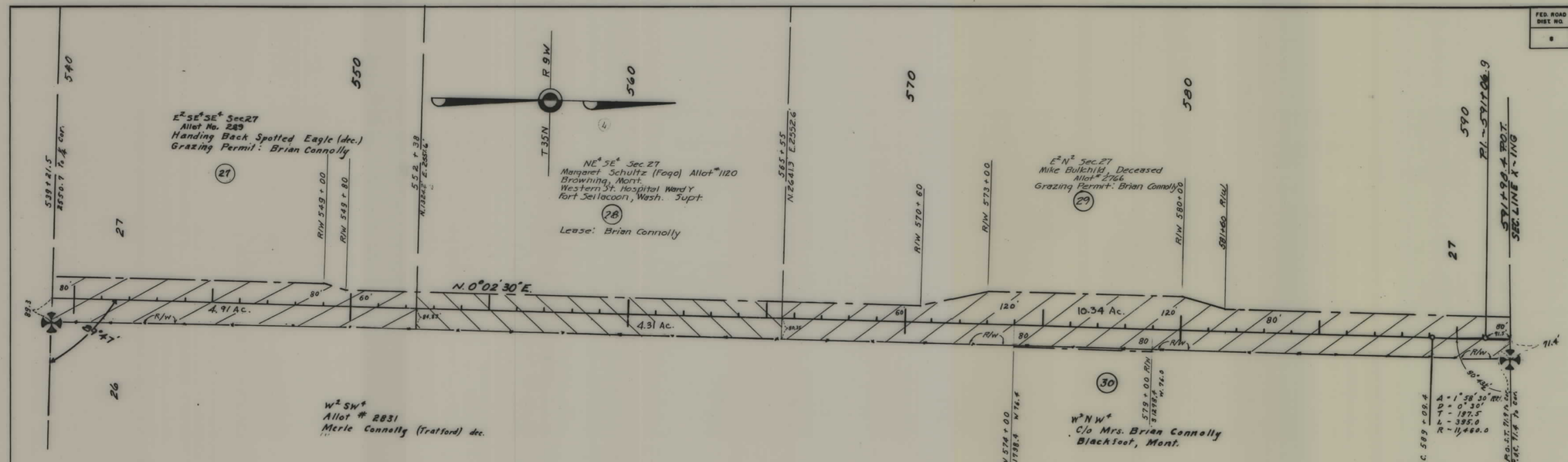

DESCRIPTIONS WRITTEN BY
DESCRIPTIONS CHECKED BY
MAPS COMPLETED BY
MAPS TO BUR. PUB. ROADS
MAPS TO CONSTRUCTION

STATE OF MONTANA
STATE HIGHWAY COMMISSION
LAND REQUIRED FOR RIGHT OF WAY

GLACIER COUNTY

SCALE 1" = 200' MAP APPROVED BY

S 248(1) SHT 11 OF 12

FED. ROAD DIST. NO.	STATE	FED. AID PROJ. NO.	R/W NO.	SHEET NO.	TOTAL SHEETS
8	MONT.	S-248(1)	3248-01	12	12

S-248(2) Const.
S-248(1) PE & R/W

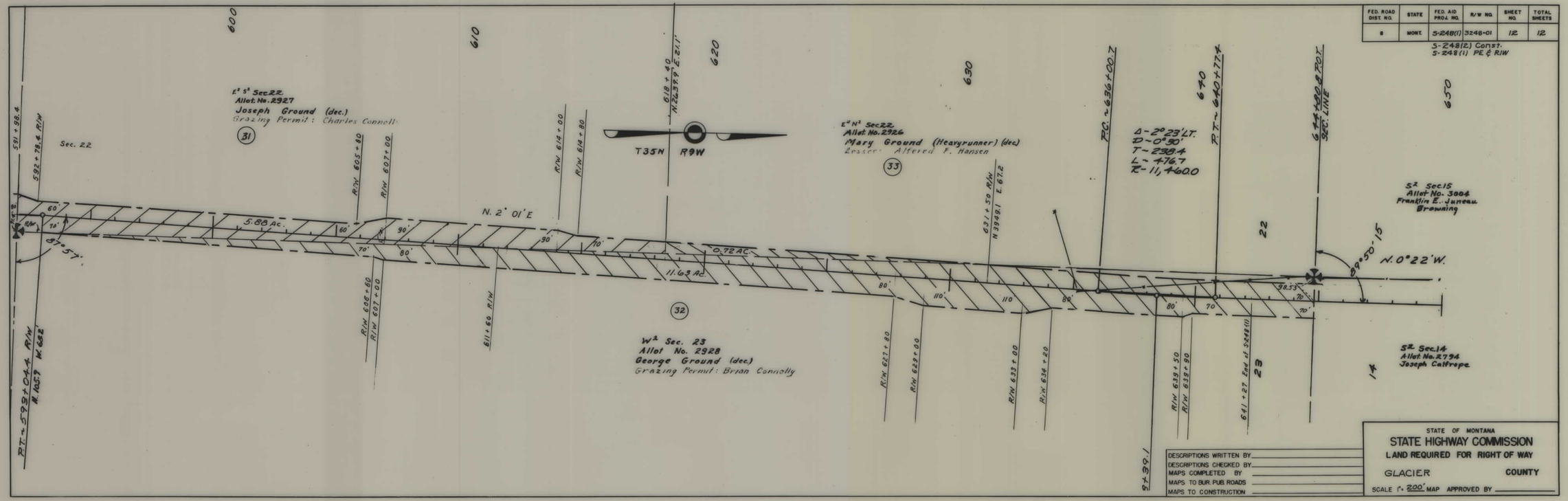

DESCRIPTIONS WRITTEN BY
DESCRIPTIONS CHECKED BY
MAPS COMPLETED BY
MAPS TO BUR. PUBL. ROADS
MAPS TO CONSTRUCTION

STATE OF MONTANA
STATE HIGHWAY COMMISSION
LAND REQUIRED FOR RIGHT OF WAY

GLACIER COUNTY

SCALE 1" = 200' MAP APPROVED BY

S 248(1) SHT 12 OF 12

4