PLANS

NOT

TO

SCALE

FED. ROAD DIST. NO.	STATE OF MONTANA	FED. AID PROJECT NUMBERS CONST. NO.	R/W NO.	STATE NO.	SHEET NO.	TOTAL SHEETS
8		6	RF-257 (23)	1257 (23)	1	19

BEARING FROM HWY. PROJECT NO. F.A.P. 257 F

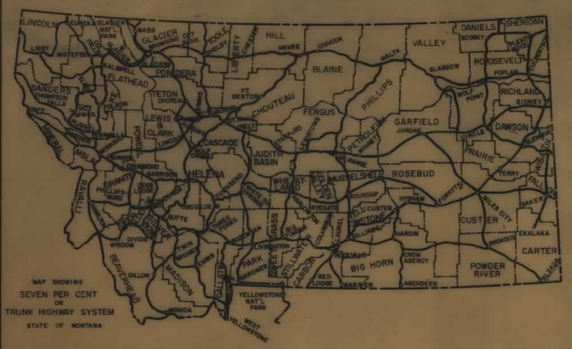

STATE OF MONTANA

DEPARTMENT OF HIGHWAYS

RIGHT OF WAY PLAN OF

FEDERAL AID PROJECT NO. RF 257(23)

HUNGRY HORSE - CORAM

CONVENTIONAL SIGNS

RIGHT OF WAY LINE
CENTERLINE (℄) OR PROJECTED LINE
STK'D. CENTERLINE
PARCEL NUMBER
OWNERSHIP BOUNDARY
R/W USE EXISTING R/W LT. OR RT.
PRESENT TRAVELED WAY (PTW)
R/W LINE FENCED
RAILROAD R/W
CONSTRUCTION LIMITS CUT FILL
FENCE LINE
CONTROL OF ACCESS WITH FENCE
CONTROL OF ACCESS WITHOUT FENCE
GATE IN FENCE
CATTLE GUARD=24'
STATE & NATIONAL BORDER LINES
CITY OR TOWN LIMITS LINE
COUNTY LINE
RESERVATION LINE
TOWNSHIP & SECTION LINE
1/2 SECTION LINE
1/4 SECTION LINE
SECTION CORNER FOUND UNFOUND
1/4 SECTION COR.
1/16 SECTION COR.
CENTER OF SECTION
TELEPHONE OR TELEGRAPH POLES IN PLACE
POWER POLES IN PLACE
TEL. OR TEL. OR POWER POLES TO BE MOVED
NEW PIPES
OLD PIPES IN PLACE
OUTLET DITCH
INLET DITCH
DITCHES
CHANNEL CHANGES
BRIDGE
RAILROADS

INDEX

PARCEL NO.	OWNERSHIPS	SHEET NO.
64	HERMAN & BERINDA BYRD	10
65	ELIZABETH J. BYRD (LOTTA)	10&11
66	DALE G. & JANICE A. WOOD	10&11
67	ELSIE I. POTTER	11
68	DELETED	11
69	JE DOME & MARTHA KUPER	11
70	PAUL T. GIBBS	11
71	PHILLIP K. & HELEN L. ROTH	11
72	GAYLE M. SMITH	11
73	CECELIA MOSER	11
74	CECELIA MOSER	11
75	WILLIAM M. & HELEN OVERLAND	11
76	VANER E. & ERMA PYE	11
77	VANER E. & ERMA PYE	11
78	VANER E. & ERMA PYE	11
79	ROSELLA E. CARSWELL & EVELYN RUUD	11
80	BETTY L. MANN, c/o KENNETH R. & MONA PILLER	11
81	JACK F. & LOUISE T. BELL	11
82	DONALD E. MUMMERT	11
83	U.S.F.S.	11&12
84	MARLAND G. CURTIS	12
85	VIVIAN RACHELEBY	12
86	MAURICE & CELITA SEIDERMAN	12
87	" " " "	12&13
88	U.S.F.S.	13
89	BURLINGTON NORTHERN INC.	13
90	CLEMENT J. MARCELLA M. DONAHOE	13
91	CHARLES W. & AMANDA A. TUSTIN c/o KADEES, INC.	13&14
92	ARVILLA B. REED	13&14
93	VIRGIL & VENETTA M. LANE	14
94	VINCENT J. & SCHAEFFER	14
95	McGUCKIN & WICKER	14
96		
97	EARSHELL L. & CAROLYN R. BRYS	14
98	DELETED	14&15
99	MARY GRACE FEHLBERG	15
100	F.B. & CATHERINE M. HEDMAN	15
101	ROBERT E. & JEAN DENNEY	15
102	A.O. & SOPHIE PETERSON	15
103	MARY GRACE FEHLBERG	15
104	LOUISE GRAVES ST. JOHN (et al)	15
105	JAMES & RUBY F. NEITTER	15
106	GLENN A. BUSH	15
107	DUANE & MAXINE BUSH	15
108	A. & A. MOLLETTE c/o D.E. LOUTHERBACK & S.L. BOOKER	15&16
109	G.F. & ERIN DOOLEY	15&16
110	WINFIELD & BARBARA WEST	15&16
111	W. & B. WEST c/o R. & U. KIRLEY	16
112	BAKER H. & ELAINE B. HAGESTAD	16
113	LILLIAN A. BRAS	17
114	BETTY CAMUS	17
115	EDWIN E. & EISIE O. EVANS	17
116	JAMES C. & RUTH I. TAYLOR	17
117	GUS J. MACKOVIG	17&18
118	EDWARD D. & VIOLET V. BREWSTER	17&18
119	J.V. & G.J. HERVOL c/o M.B. & I. MANN	18
120	CATHY J. AUGARE (et al)	18
121	EDWARD D. & VIOLET V. BREWSTER	18
122	U.S.F.S.	18&19
123	JOHN D. & ELIZABETH C. BARBO	10
124	REX BRENNEMAN	17
125	HARRY & MARY M. LEE, c/o BETTY McKENZIE	17
126	BRUCE A. MOON & HOWARD V. HAMMER	11
127	DOROTHY M. FISHER, ET AL	10
91.1	C.W. & A.R. TUSTIN c/o KADEES INC.	13
128	J.& I. LITTENFIELD c/o E.L.J. & H. EL.S. SCHORDER	13
32.1	GENERAL SERVICES ADMINISTRATION	7
129	DELETED	15
23A	Francis J. & Pauline C. WELCH	6
131	LAVERNE O. WILLOWS	8
63.1	JAMES & HERMAN BYRD	10
79.1	ROSELLA E. CARSWELL	11
130	CORAM WATER USERS ASSOC. c/o EARL GRAVLIN	15
132	DELETED	6
133	ANN M. BUCHEL	5
134	WILLIAM J. & NONIE L. KRALL	5

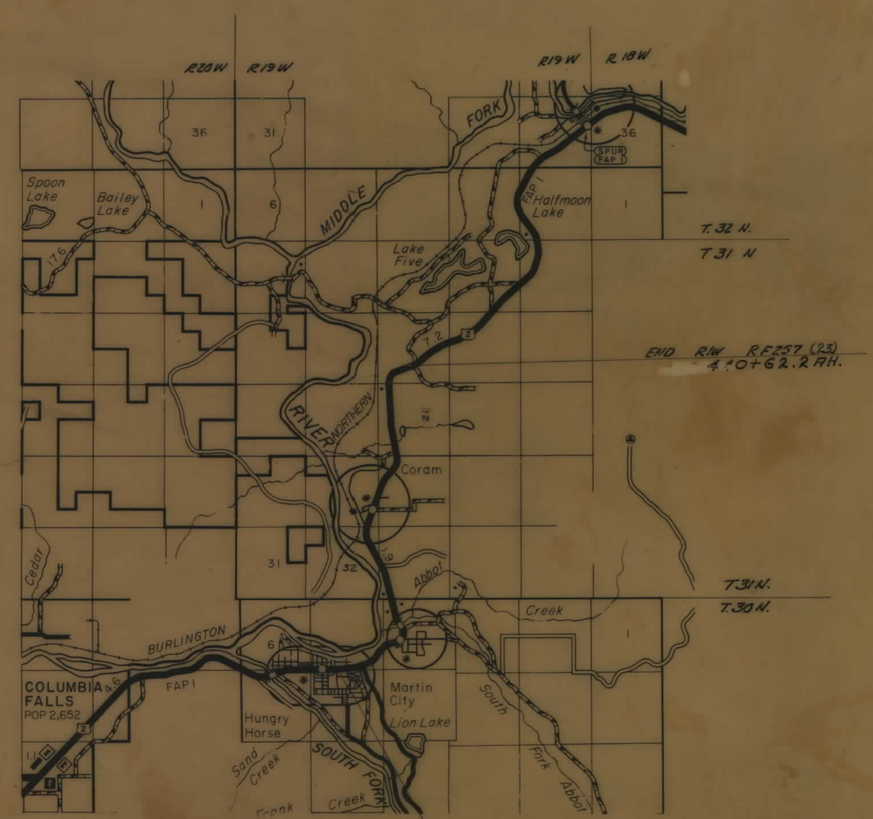

INDEX

PARCEL NO.	OWNERSHIPS	SHEET NO.
1	ELSIE S. EDWARDS (et al)	7
2	DON GOODMAN	5&7
3	VERA HOLMQUIST	14
4	HARRY E. PITMAN	15
5	CHARLES & DONNA SCHENCK	14
6	REXE & IDA BRENEMAN	17
7	DELETED	17
8	THOMAS F. & ARLENE M. WHITE	7
9	THOMAS F. & ARLENE M. WHITE	8
10	THOMAS F. & ARLENE M. WHITE	8
11	THOMAS F. & ARLENE M. WHITE	8
12	ALBERT K. & JANICE CAUDEE	11
13&19	RAYMOND P. & INGRID SERRA	16
	& ALFRED & MARIA B.C. BACH	16
15	U.S.F.S.	3&4
16	ALVIN E. NASH (et al)	3&4
17	FLATHEAD COUNTY	4&5
18	RAYMOND G. & SEMONA MADLER	5
19	FLATHEAD COUNTY	5
20	HUNGRY HORSE PHARMACY INC.	5
21	CLIVE L. & ALICE EMERSON	5&7
22	WILLIAM C. & JOAN M. SPINKS	6
23	FRANCIS J. & PAULINE C. WELCH	6
24	DELETED	6
25	MARLENE A. PETERS	7
26	THOMAS F. & ARLENE M. WHITE	7
27	VAUGHN A. & IRENE M. SHAFER	7
28	RICHARD E. & ELEANOR L. HARTMAN	7
29	MARY DOUGLASS	7
30	ALTON PEARCE (et al)	7
31	NORTHWESTERN TELEPHONE	7
32	U.S.F.S.	7&8
33	VENICE M. PARKER	7
34	FLATHEAD COUNTY	16
35	BOYD C. STRATTON	8
36	JANICE L. NICHOLAS	8&8
37	ROBERT W. & WINNIFERD ERICKSON	9
38	THOMAS F. & ARLENE M. WHITE	9
39	WILLIAM E. WHEELER	9
40	JOSEPH L. BOUCHER	9
41	WALLACE R. REIS c/o DOUGLASS SHERRIS	9
42	CHARLES A. & KARENE M. FREMEN	9
43	WILLIAM E. WHEELER	9
44	USFS	9
45	LANNY R. LUDING	9
46	LANNY R. LUDING	9
47	B.R. LUDING c/o CY BRAS	9&10
48	B.R. LUDING, c/o CY BRAS	9&10
49	DELETED	9
50	WILLIAM & ERMA HOPPE	10
51	B.R. & KATHLEEN LUDING	10
52	WILLIAM & ERMA HOPPE	10
53	B.R. & KATHLEE LUDING	10
54	JEWELL BAKER	10
55	JACK MAY	10
56	JIM D. HOUSE	10
57	HERMAN & BERINDA BYRD	10
58	HERMAN BYRD	10
59	EMMA JEAN THORP	10
60	HERMAN & BERINDA BYRD	10
61	HERMAN & BERINDA BYRD	10
62	REX J. & MAE CHEFF	10
63	HERMAN & BERINDA BYRD	10

STATE OF MONTANA
DEPARTMENT OF HIGHWAYS

APPROVED:
JULY 29 19 77

H.J. ANDERSON
DIRECTOR OF HIGHWAYS
BY
ACTING ADMINISTRATOR
ENGINEERING DIVISION

MONTANA PROFESSIONAL ENGINEER & LAND SURVEYOR
JACK R. BECKERT
205 ES
REGISTERED

U.S. DEPARTMENT OF TRANSPORTATION
FEDERAL HIGHWAY ADMINISTRATION

APPROVED:

DIVISION ENGINEER DATE

REVISED: 5-31-85, 6-18-85, 1-17-86

8-29 78

FHWA Appl. 8-2-77 (3-8-78), 11-10-77, 10-4-77
State Appl. 11-17-77, 11-10-77, 3-13-78, 11-12-78
(1-19-78, 4-26-78), 9-13-78, 3-27-79, 12-1-79
FHWA 2-20-79 Acc. Appl. 5-11-79

FED. ROAD DIST. NO.	STATE OF MONTANA	FED. AID PROJECT NUMBERS		STATE NO.	SHEET NO.	TOTAL SHEETS
		CONST. NO.	R/W NO.			
8			RF257 (23)	1257 (23)	2	19

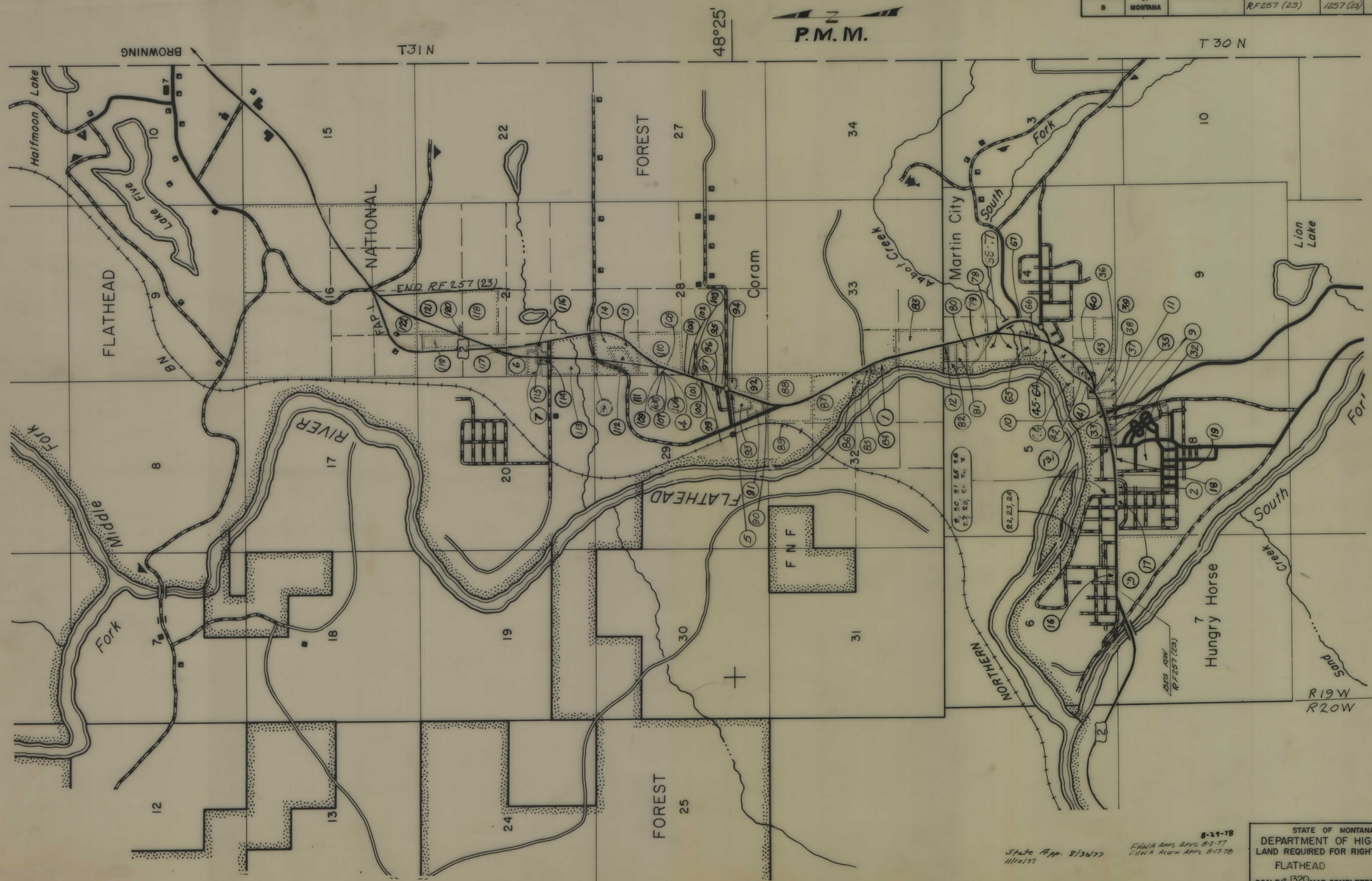

STATE OF MONTANA
DEPARTMENT OF HIGHWAYS
LAND REQUIRED FOR RIGHT OF WAY
FLATHEAD COUNTY
SCALE 1" = 1320 MAP COMPLETED

FED. ROAD DIST. NO.	STATE OF MONTANA	FED. AID PROJECT NUMBERS CONST. NO.	R/W NO.	STATE NO.	SHEET NO.	TOTAL SHEETS
8			RF257(23)	1257(23)	3	19

OWNERSHIPS

PARCEL	NAME	ADDRESS	TOTAL AREA	GROSS R/W AREA	P. T. W. AREA	AREA TO BE ACQUIRED	REMAINDER LEFT	REMAINDER RIGHT	CONST. PERMIT AREA
15	U.S.F.S.		SEE SHEET #4						
16	ALVIN E & MARGARET NASH	BOX 406 HUNGRY HORSE, MT	SEE SHEET #4						
	C/O RALPH B. & N. DESTUNDER	CROOKED TREE HOTEL HUNGRY HORSE, MT.							

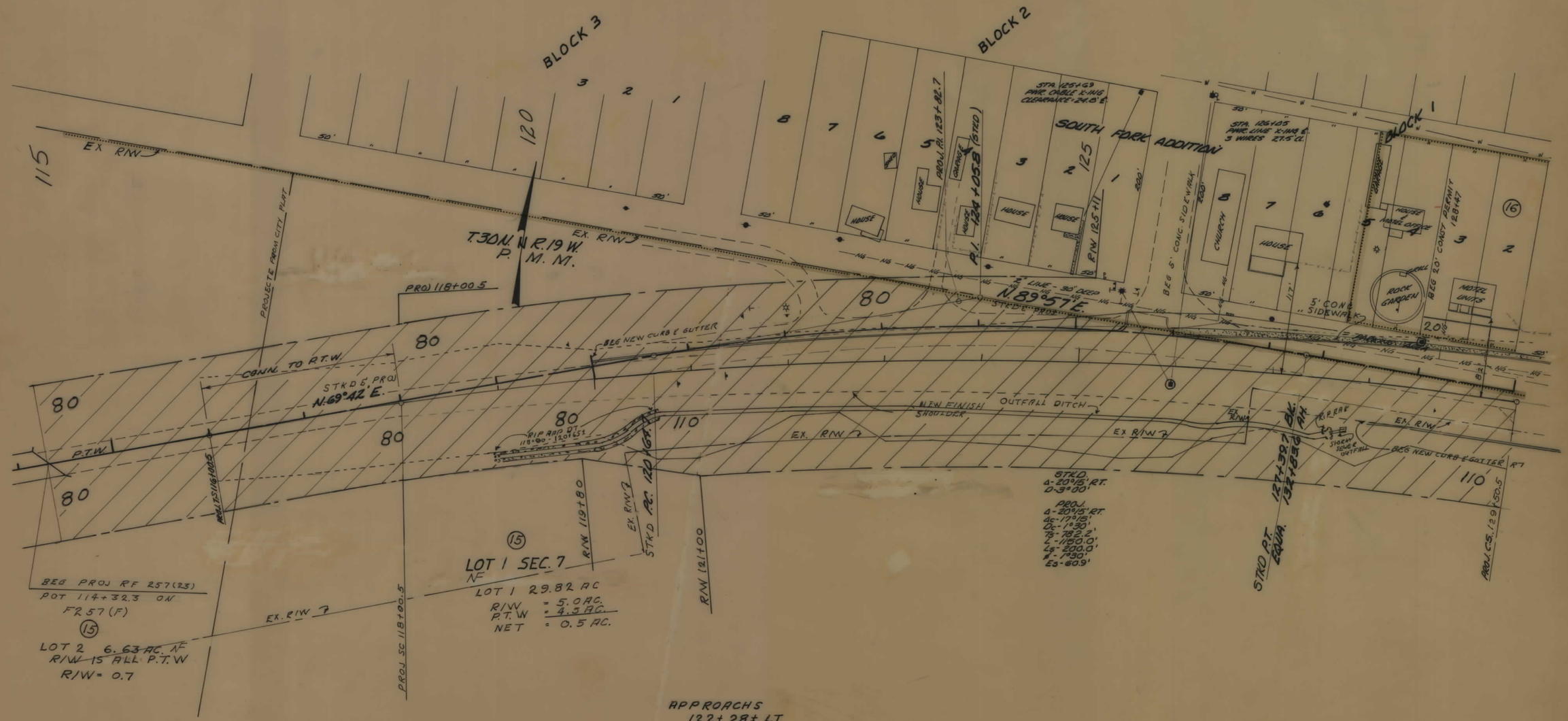

APPROACHS
122+28± LT
123+50± LT
125+70± LT
127+50± LT.
128+65± LT.

State App. 8/30/77

NOTE
CONSTRUCTION LIMITS INCLUDE BACKSLOPE ROUNDING

CONSTRUCTION LIMITS
TOP OF CUT
TOE OF FILL
MAP TRANS. TO R/W — FHWA APPL APR'L 8-2-77
MAP REVISED — ACOW APPL 5-17-78, 2-21-80

DEPARTMENT OF HIGHWAYS
LAND REQUIRED FOR RIGHT OF WAY
FLATHEAD COUNTY
SCALE 1" = 50' MAP COMPLETED

FED. ROAD DIST. NO.	STATE OF MONTANA	FED. AID PROJECT NUMBERS CONST. NO.	R/W NO.	STATE NO.	SHEET NO.	TOTAL SHEETS
8			RR257 (23)	1257 (23)	4	19

OWNERSHIPS

PARCEL	NAME	ADDRESS	TOTAL AREA	GROSS R/W AREA	P. T. W. AREA	AREA TO BE ACQUIRED	REMAINDER LEFT	REMAINDER RIGHT	CONST. PERMIT AREA
15	U.S.F.S.			9.0	6.0	3.0			
16	ALVINE. & MARGART NASH	BOX 406 HUNGRY HORSE. MT.							
	c/o RALPH & & NATALIE	CROOKED TREE MOTEL							
	DESTUNDER	HUNGRY HORSE, MT.	52,502 S.F.						3,000 sq. ft.
17	FLATHEAD COUNTY	SEE SHEET #5							

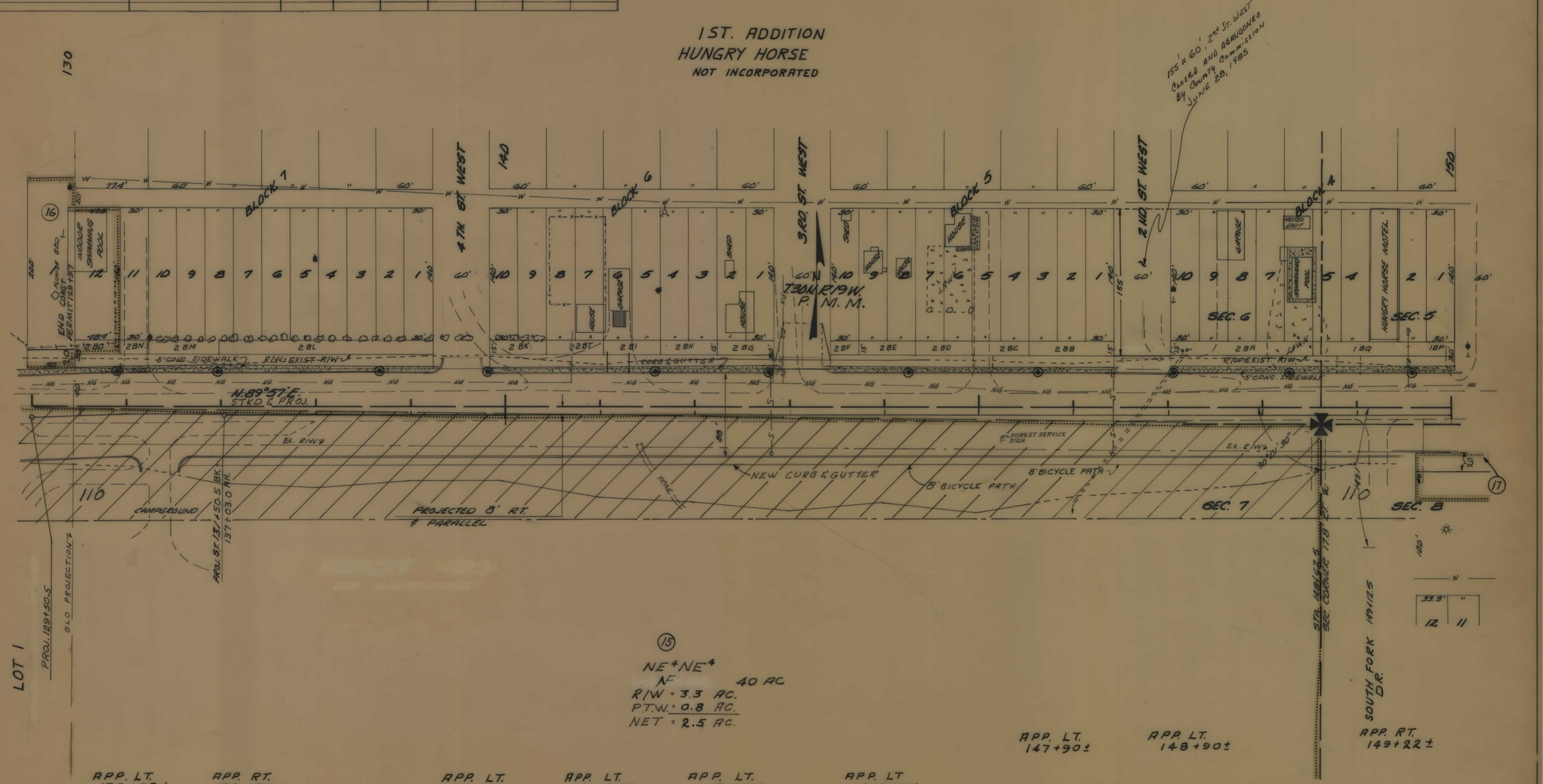

NOTE

CONSTRUCTION LIMITS INCLUDE BACKSLOPE ROUNDING

CONSTRUCTION LIMITS
TOP OF CUT
TOE OF FILL

MAP TRANS. TO R/W FHWA Appr. Apr. 8-2-77
MAP REVISED Army Appr. 5-17-78, 8-31-80
1-24-85 2-5-85

STATE OF MONTANA
DEPARTMENT OF HIGHWAYS
LAND REQUIRED FOR RIGHT OF WAY
FLATHEAD COUNTY
SCALE 1" = 50' MAP COMPLETED

State App. 8/30/77

FED. ROAD DIST. NO.	STATE OF MONTANA	FED. AID PROJECT NUMBERS CONST NO.	R/W NO.	STATE NO.	SHEET NO.	TOTAL SHEETS
8			RF-257(23)	1257-16	5	19

OWNERSHIPS

PARCEL	NAME	ADDRESS	TOTAL AREA	GROSS R/W AREA	P.T.W. AREA	AREA TO BE ACQUIRED	REMAINDER LEFT	REMAINDER RIGHT	CONST. PERMIT AREA	CONST. EASE. AREA
2	DON GOODMAN	BOX 23, O'BRIEN, CALIFORNIA	8500					29,000 SQ.FT.		
17	FLATHEAD COUNTY		40,000							
18	RAYMOND G & SEMONA M. MADLER	c/o STANDARD STATION, HARDIN	4,400 sq.ft.	1,760		1,760		2,640		
19	FLATHEAD COUNTY		15,600							
20	HUNGRY HORSE PHARMACY	HUNGRY HORSE, MT	26,000	500		500		25,500		500 SQ.FT.
21	CLIVE L & ALICE EMERSON	HUNGRY HORSE, MT								
	c/o WALTER Z. CONNER et al	HOLT STAGE, KALISELL, MT.	26,000	500		500		25,500	1250 sq.ft.	
133	ANN M. BUCHEL	1815 2nd Ave. E, KALISPELL MT.	450 ±.	150 ±.	–	150 ±.	300 ±.		150 ±.	
134	WILLIAM J. & NONIE L. KRALL	BOX 288, HUNGRY HORSE, MT.		600 ±.	–	600 ±.			600 ±.	

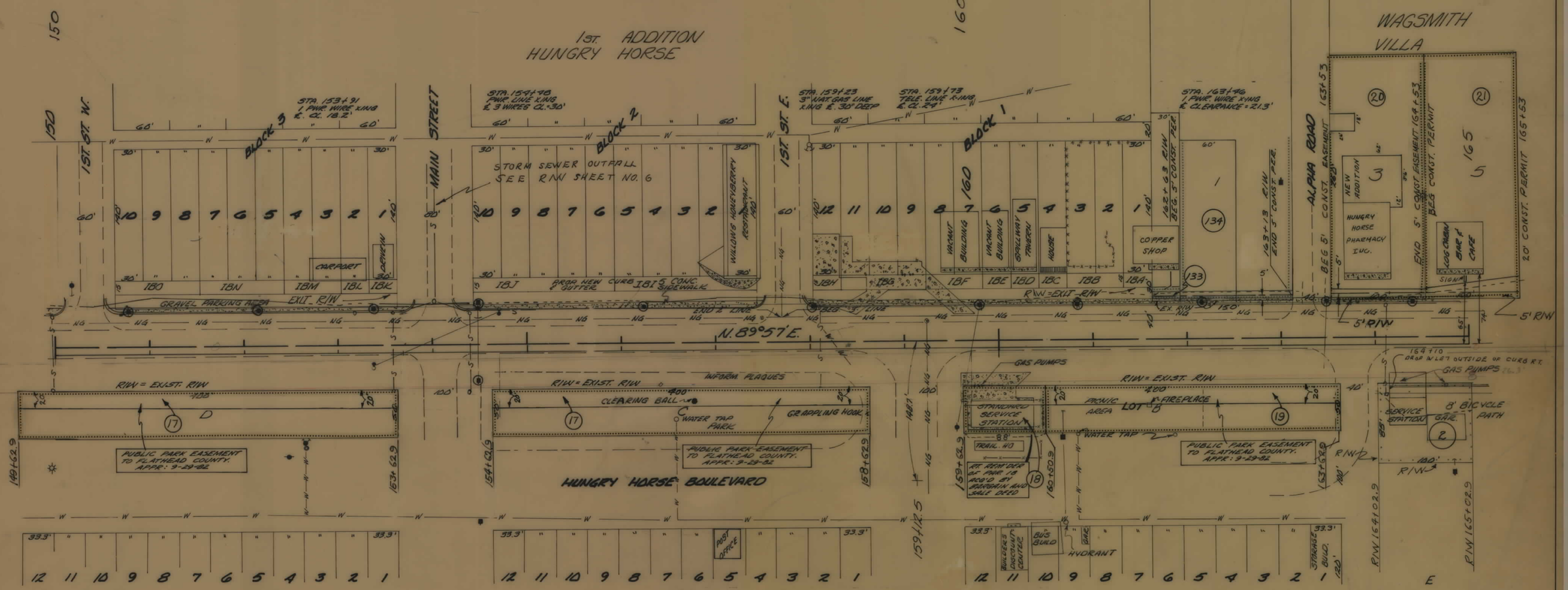

ADVANCED ACQ PARCEL 2 5-27-75

NOTE

CONSTRUCTION LIMITS INCLUDE BACKSLOPE ROUNDING

CONSTRUCTION LIMITS
TOP OF CUT
TOE OF FILL

MAP TRANS. TO R/W FHWA APPR. APR. 8-2-77
MAP REVISED 1-24-80, AGEN APPR. 5-17-78, 1-24-85, 2-5-85
3-27-79

STATE OF MONTANA
DEPARTMENT OF HIGHWAYS
LAND REQUIRED FOR RIGHT OF WAY
FLATHEAD COUNTY

SCALE 1" = 50' MAP COMPLETED

FED. ROAD DIST. NO.	STATE OF MONTANA	FED AID PROJECT NUMBERS		STATE NO.	SHEET NO.	TOTAL SHEETS
		CONST. NO.	R/W NO.			
8			RF 257 (23)	F 257 (23)	6	19

OWNERSHIPS

PARCEL	NAME	ADDRESS	TOTAL AREA	GROSS R/W AREA	P.T.W. AREA	AREA TO BE ACQUIRED	REMAINDER LEFT	REMAINDER RIGHT	CONST PERMIT R.R.E.A.	PERM. EASEMENT
22	WILLIAM C. & JOAN M. SPINKS	ORANGE, CALIFORNIA	17,633 S.F.	17,633 S.F.	-	17,633 S.F.				
23	FRANCIS J. & PAULINE C. WELCH	823-14th ST. HAVRE, MT.								858 S.F.
24	DELETED									
23A	FRANCIS J. & PAULINE C. WELCH	823-14th ST., HAVRE, MT.							7,920 S.F.	

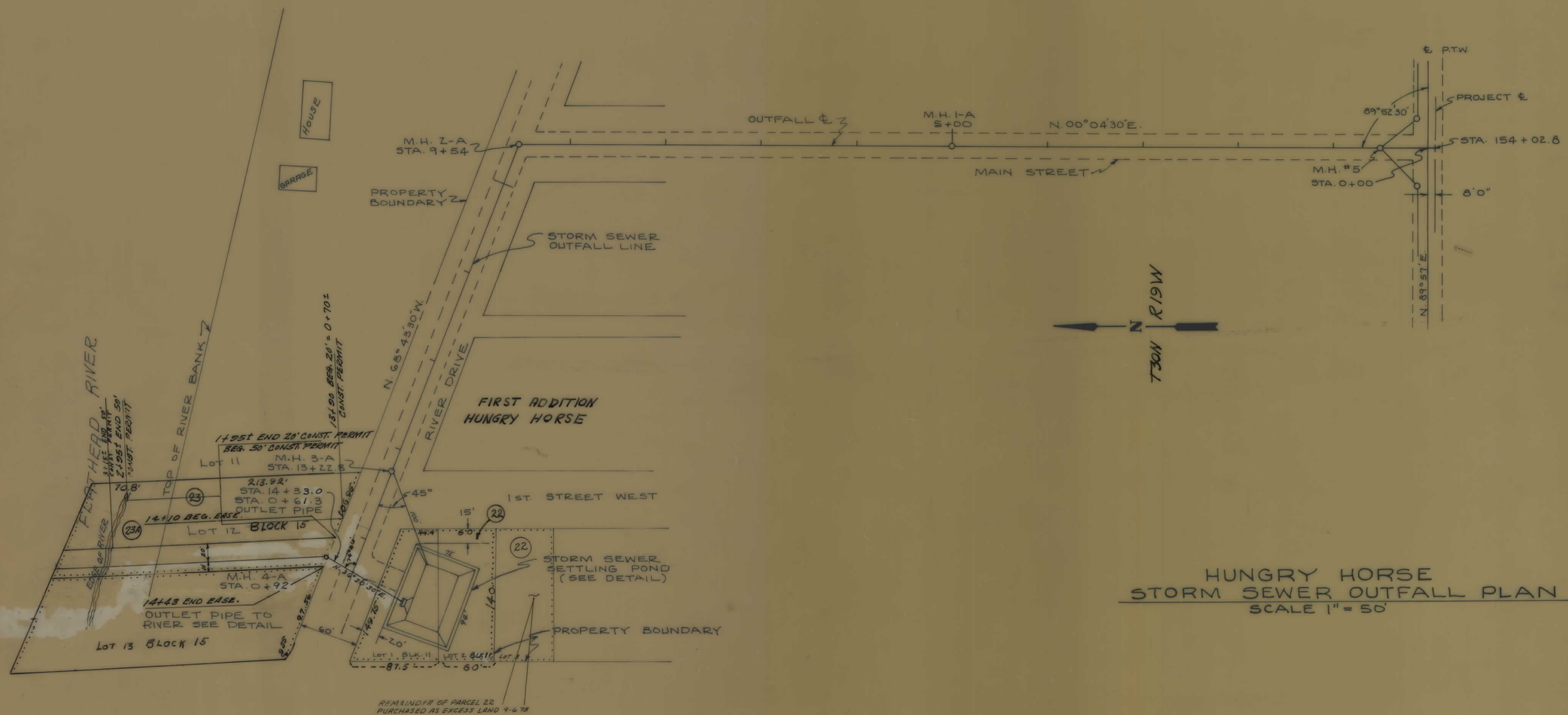

HUNGRY HORSE
STORM SEWER OUTFALL PLAN
SCALE 1" = 50'

FHWA APP'L APP'L 8-2-77
State App. 12/21/77, 9-6-78
ACON APP'L 5-17-78, 7-21-78
REVISED: 5-31-85, 6-17-85
6-18-85

STATE OF MONTANA
DEPARTMENT OF HIGHWAYS
LAND REQUIRED FOR RIGHT OF WAY
FLATHEAD COUNTY
SCALE 1" = 50' MAP COMPLETED

FED. ROAD DIST. NO.	STATE OF MONTANA	FED. AID PROJECT NUMBERS		STATE	SHEET	TOTAL
		CONST. NO.	R/W NO.	NO.	NO.	SHEETS
8			RF-257(23)	1257(23)	7	19

OWNERSHIPS

PARCEL	NAME	ADDRESS	TOTAL AREA	GROSS R/W AREA	P. T. W. AREA	AREA TO BE ACQUIRED	REMAINDER LEFT	REMAINDER RIGHT	CONST. PERMIT AREA
8	THOMAS F & ARLENE M. WHITE	HUNGRY HORSE, MT.	46,000 SQ FT	750	–	750	45,250		1,500
21	CLIVE L. & ALICE R EMERSON	HUNGRY HORSE, MT.			–				
	C/P ESTHER F. WALTER &	SEE		SHEET #5					
	CONNER	HUNGRY HORSE, MT.	26,000	500	-	500	25,500		1250
25	MARLENE A PETERS	MARTIN CITY, MT.	3,000	125		125	2,875		550
26	C/P JEROME J. PETERS	HUNGRY HORSE, MT.	75,000	1375		1375	73,625		4,000
27	VAUGHN. A & IRENE M. SHAFER	BOX 4, HUNGRY HORSE, MT.	26,600	525		525	26,025		2,100
28	RICHARD E & ELEANOR L.								
	HARTMAN	BOX 292 HUNGRY HORSE, MT.	25,400	475		475	24,925		2,375
29	MARY DOUGLASS	514 N. 19 BOZEMAN, MT	32,000	750		750	31,250		1,750
30	ALTON PERRCE ET-AL	132 8TH ST. W. KALISPELL	6,000	250		250	5,750		250
31	NORTHWESTERN TELEPHONE		6,000	250		250	5,750		250
32	U.S.F.S.	SEE SHEET 8							
33	VENICE M. PARKER	HUNGRY HORSE, MT.	21,565	12,205		12,205	9,360		–
32.1	GENERAL SERVICES ADMINISTRATION		.67 AC	.12 AC		.55 AC			

STA 171+48
1 P.W.R. WIRE X-ING
CLEARANCE 22.1'

STA 171+50
2" N.G X-ING
(STUB. LINE)
30" DEEP

STA 171+68
1 TELE. GABLE
X-ING CLEARANCE 21.5'

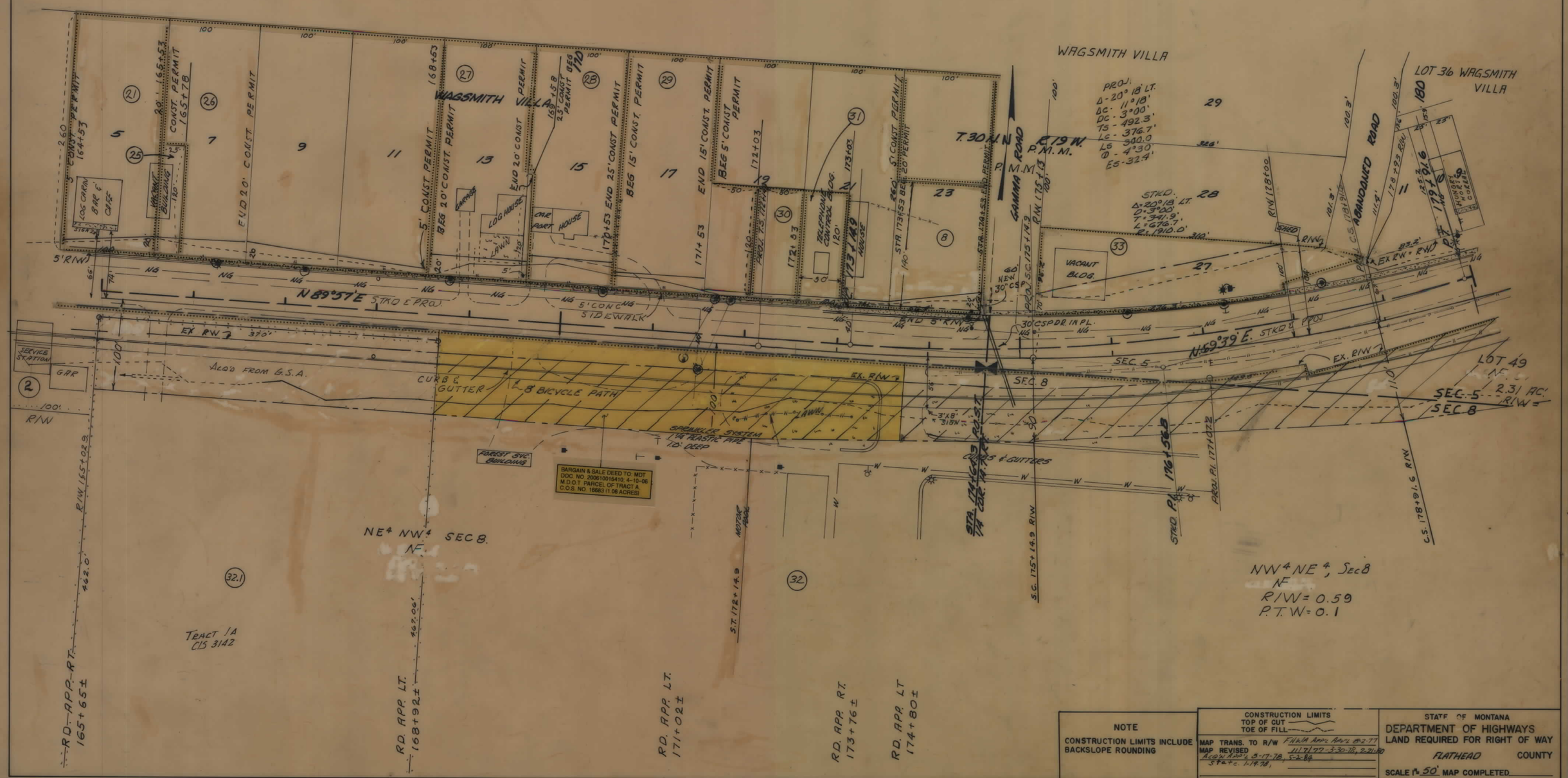

NOTE

CONSTRUCTION LIMITS INCLUDE BACKSLOPE ROUNDING

CONSTRUCTION LIMITS
TOP OF CUT
TOE OF FILL

MAP TRANS. TO R/W FHWA Appr. April 8-2-77
MAP REVISED 11-7-97, 3-30-98, 2-21-00
Acq'd Appr. 5-17-78, 5-2-84
Stat. 1-19-78,

STATE OF MONTANA
DEPARTMENT OF HIGHWAYS
LAND REQUIRED FOR RIGHT OF WAY
FLATHEAD COUNTY
SCALE 1" = 50' MAP COMPLETED

FED. ROAD DIST. NO.	STATE OF MONTANA	FED. AID PROJECT NUMBERS CONST. NO.	R/W NO.	STATE NO.	SHEET NO.	TOTAL SHEETS
8			RF-257(23)	1257(23)	8	19

OWNERSHIPS

PARCEL	NAME	ADDRESS	TOTAL AREA	GROSS R/W AREA	P. T. W. AREA	AREA TO BE ACQUIRED	REMAINDER LEFT	REMAINDER RIGHT	CONST. PERMIT AREA
9	THOMAS F. & ARLENE M. WHITE		2.13 AC.	0.46		0.46		1.67	
10	THOMAS F. & ARLENE M. WHITE		1.49 Ac.	0.28		0.28	1.21		
11	THOMAS F. & ARLENE M. WHITE		4.54	0.62		0.62		3.92	
32	U.S.F.S.			3.87	1.18	2.69	-	-	
35	BOYD C. STRATTON	HUNGRY HORSE, MT.	4.21	0.85	-	0.85	-	3.4	0.01 Ac
36	JANICE L. NICHOLAS	SEE SHEET 3.							
131	LAVERNE O. WILLOWS	BOX 347 HUNGRY HORSE MT.		0.16		0.16			0.34

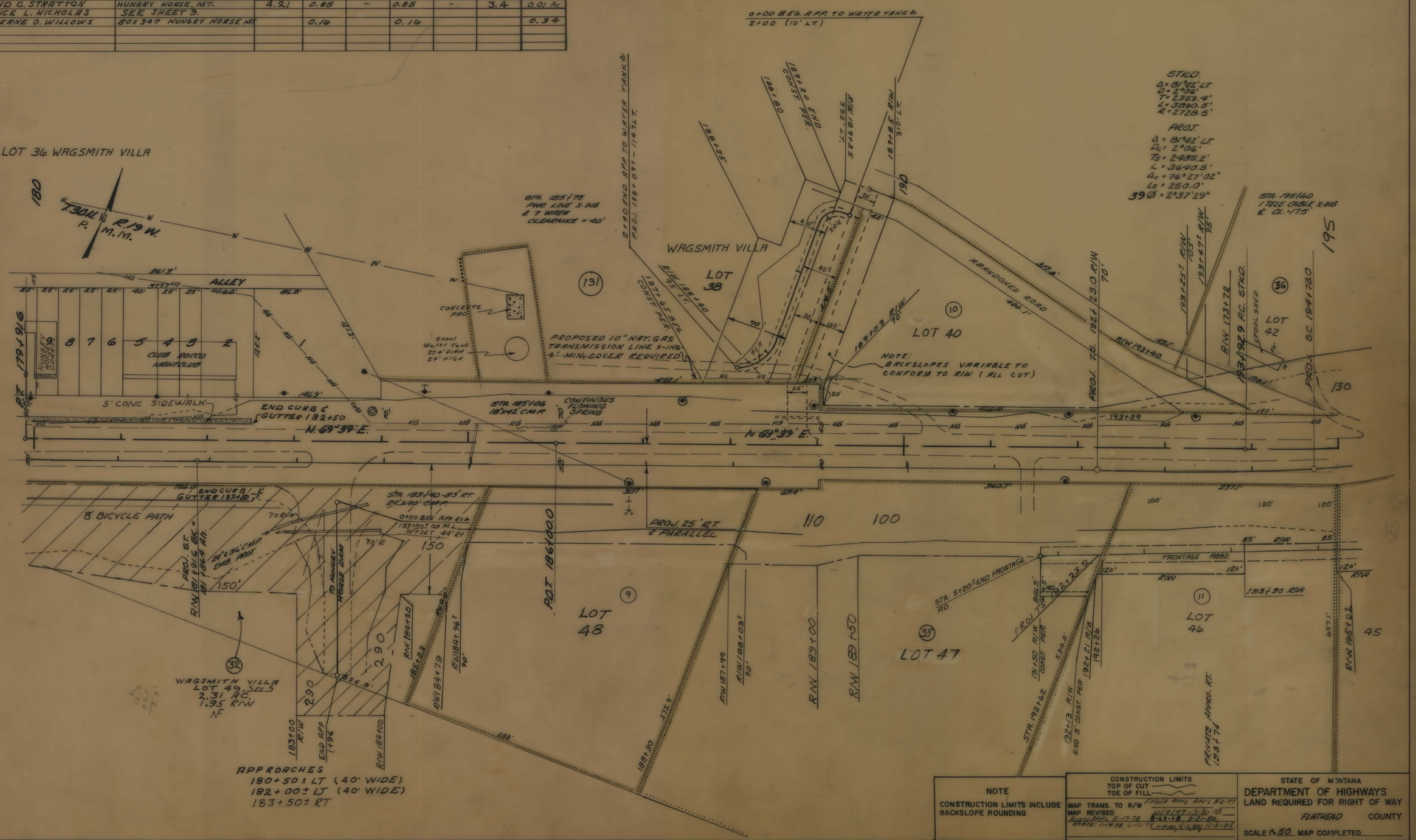

NOTE

CONSTRUCTION LIMITS INCLUDE BACKSLOPE ROUNDING

CONSTRUCTION LIMITS
TOP OF CUT
TOE OF FILL

MAP TRANS. TO R/W FHWA APP. APV'D 8-2-77
MAP REVISED 11/9/77 - 3-20-78
ACQU. APP'D 5-17-78 8-29-78 2-21-80
STATE: 1-19-78, 6-12-78 7-2-80, 5-2-82, 11-8-84

STATE OF MONTANA
DEPARTMENT OF HIGHWAYS
LAND REQUIRED FOR RIGHT OF WAY
FLATHEAD COUNTY
SCALE 1" = 50 MAP COMPLETED

FED. ROAD DIST. NO.	STATE OF MONTANA	FED. AID PROJECT NUMBERS CONST. NO.	R/W NO.	STATE NO.	SHEET NO.	TOTAL SHEETS
8			RF257(23)	1257(23)	9	19

OWNERSHIPS

PARCEL	NAME	ADDRESS	TOTAL AREA	GROSS R/W AREA	P. T. W. AREA	AREA TO BE ACQUIRED	REMAINDER LEFT	REMAINDER RIGHT	CONST. PERMIT AREA	CONST. EASE. AREA
38	THOMAS F. & ARLENE M. WHITE		7.44	0.44	–	0.44	–	7.00		0.03 AC.
39	WILLIAM E. WHEELER	15 3rd. Ave. East. Kalispell	5.57	2.44	–	2.44	0.56	2.57		
40	JOSEPH L. BOUCHER	Box 1241, Havre	0.23	0.23	–	0.23	–	–		
41	WALLACE P. REIS		0.6	0.6		0.6	–	–		
	C/O DOUGLAS C. & JUDITH J. SHANKS									
42	CHARLES A. & KAREN M. FORMAN	Box 352 Hungary Horse	1.0	0.34		0.34	0.66			
43	WILLIAM E. WHEELER	15 3rd Ave. E Kalispell	30.0	2.2	–	2.2	–	27.8		
45	LANNY R. LUDING	Box 152 Martin City	33840 sq.ft.	32,020 sq.ft.		32,020 sq.ft.	1820 sq.ft.			
36	JANICE L. NICHOLAS	HUNGRY HORSE, MT.	5.85	0.54		0.54	5.31			
44	USFS			0.4		0.4				
46	LANNY R. LUDING	MARTIN CITY, MT.	34,920 sq.ft.	3,432 sq.ft.		3,432 sq.ft.	31,488 sq.ft.			
47 & 48	B.R. LUDING C/O CY BRAS	MARTIN CITY, MT.	SEE SHEET #10							
49	DELETED				–					
37	ROBERT W. & WINNIFERD H. ERICKSON	HUNGRY HORSE, MT.	1.0 AC	0.24 AC.		0.24 AC.		0.76 AC	0.03 AC.	
48	B.R. LUDING C/O CY BRAS	SEE SHEET 10								

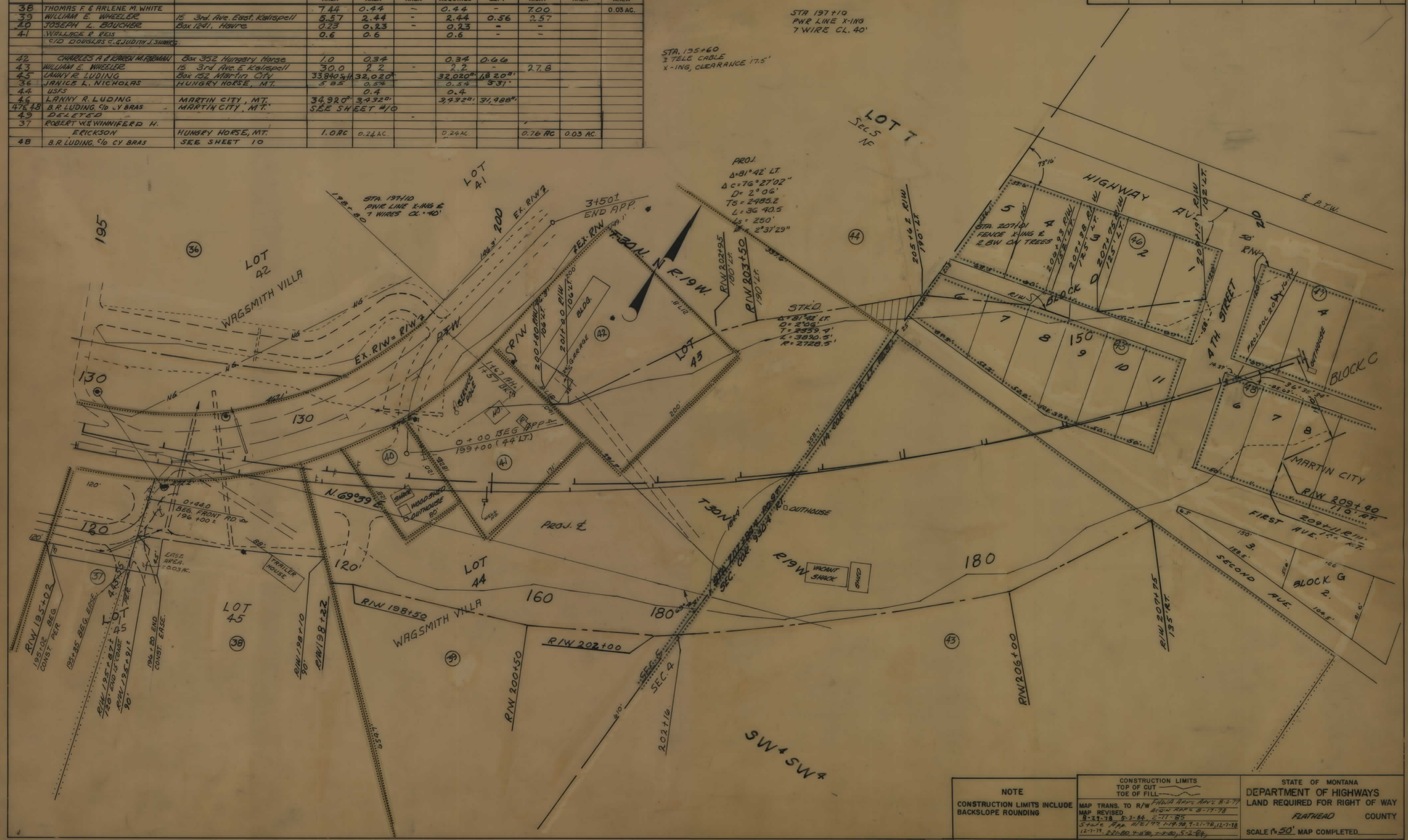

NOTE

CONSTRUCTION LIMITS INCLUDE BACKSLOPE ROUNDING

CONSTRUCTION LIMITS
TOP OF CUT
TOE OF FILL

MAP TRANS. TO R/W FHWA APPL. APPV'L 8-2-77
MAP REVISED ALCON APPL 8-17-78
8-29-78 5-3-84 2-11-85
5-22-2 APP. 11/E/77 1-19-78, 9-21-78, 12-7-78
12-1-79 2-21-80 9-11-80, 1-8-80, 5-2-84

STATE OF MONTANA
DEPARTMENT OF HIGHWAYS
LAND REQUIRED FOR RIGHT OF WAY
FLATHEAD COUNTY
SCALE 1" = 50' MAP COMPLETED

FED. ROAD DIST. NO.	STATE OF MONTANA	FED. AID PROJECT NUMBERS CONST. NO.	R/W NO.	STATE NO.	SHEET NO.	TOTAL SHEETS
8			RF257(23)		10	19

OWNERSHIPS

PARCEL	NAME	ADDRESS	TOTAL AREA	GROSS R/W AREA	P.T.W. AREA	AREA TO BE ACQUIRED	REMAINDER LEFT	REMAINDER RIGHT	CONST. PERMIT AREA
47	B.R. LUDING, c/o CY BRAS	MARTIN CITY, MT.	14,400 S.F.	14,400	–	14,400	–	–	
48	B.R. LUDING, c/o CY BRAS	" " "	30,000 S.F.	15,720	–	15,720	–	14,280	
123	JOHN & ELIZABETH BARBO	COLUMBIA FALLS, MT.	41,674 S.F.	1,452		1,452	40,222		1,927
*63.1	JAMES & HERMAN BYRD		36,305 S.F.	36,305 S.F.		36,305 S.F.			
50	WILLIAM & ERMA HOPPE	BOX 71 MARTIN CITY, MT.	3,600 S.F.	3,600	–	3,600	–	–	
51	B.R. & KATHLEEN L. LUDING	MARTIN CITY, MT.	3,600 S.F.	3,600	–	3,600	–	–	
52	WILLIAM & ERMA HOPPE	BOX 71 MARTIN CITY, MT.	3,600 S.F.	3,600	–	3,600	–	–	
53	B.R. & KATHLEEN L. LUDING	MARTIN CITY, MT.	3,600 S.F.	3,600	–	3,600	–	–	
54	JEWELL BAKER	BOX 1304, RT. 1 R COLUMBIA FALLS	3,600 S.F.	3,600	–	3,600	–	–	
55	JACK MAY	MARTIN CITY, MONTANA	14,400 S.F.	.518	–	.518	–	13,882	
56	JIM D. HOUSE	MARTIN CITY, MT.	0.46 AC.	.19 AC.	–	.19 AC.	.27 AC.	–	
57	HERMAN & BERINDA BYRD	MARTIN CITY, MT.	1.13 AC.	1.00 AC.	–	1.00 AC.	0.13 AC.	–	3,987
58	HERMAN BYRD	MARTIN CITY, MT.	17,040 S.F.	2,451	–	2,451	14,589	–	1,320
59	EMMA JEAN THORP	3826 DARLING HURST, HOUSTON TX.	7,100 S.F.	7,100	–	7,100	–	–	
60	HERMAN & BERINDA BYRD	MARTIN CITY, MT.	25,829.8	25,829.8	–	25,829.8	–	–	
61	HERMANE BERINDA BYRD	MARTIN CITY, MT.	6,172 S.F.	6,172 S.F.	–	6,172 S.F.	–	–	
*62	REX J. & MAE CHEEF	BOX 14 MARTIN CITY, MT.	3,740 S.F.	1,122 S.F.	–	1,122 S.F.	–	2,618 S.F.	
*63	HERMAN & BERINDA BYRD	MARTIN CITY, MT.	9,280.3 S.F.	288 S.F.	–	288 S.F.	–	8,992 S.F.	
*64	HERMAN & BERINDA BYRD	MARTIN CITY, MT.	40,960 S.F.	16,070 S.F.		16,070 S.F.		24,890 S.F.	
65	ELIZABETH J. BYRD (ELIZABETH J. LIOTTA)		SEE	SHEET	#11				
66	DALE C. & JANICE A. WOOD	MARTIN CITY, MT.	9,470 S.F.	9,470		9,470			
127	DOUGLAS M. FISHER, ET AL	CORAM, MT.	3,600 S.F.	3,600	–	3,600			

* PARCEL 63.1 & THE REMAINDERS OF PARCELS 62 & 63 & 64 & 57 & 58 TO BE ACQUIRED WITH STATE FUNDS.

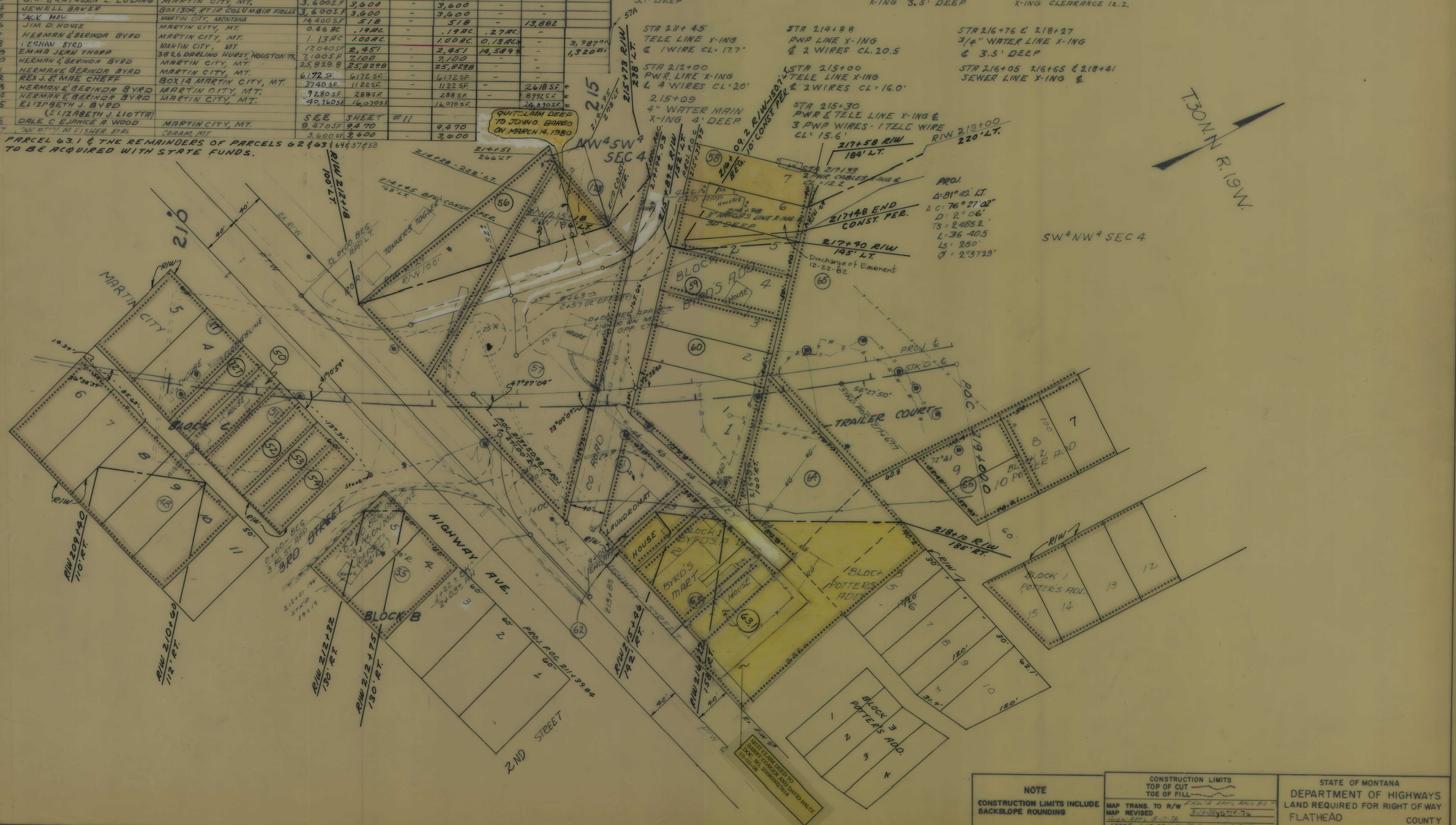

NOTE

CONSTRUCTION LIMITS INCLUDE BACKSLOPE ROUNDING

CONSTRUCTION LIMITS
TOP OF CUT
TOE OF FILL

MAP TRANS. TO R/W
MAP REVISED

STATE OF MONTANA
DEPARTMENT OF HIGHWAYS
LAND REQUIRED FOR RIGHT OF WAY
FLATHEAD COUNTY

FED. ROAD DIST. NO.	STATE OF MONTANA	FED. AID PROJECT NUMBERS CONST. NO.	R/W NO.	STATE NO.	SHEET NO.	TOTAL SHEETS
8			RF 257 (23)	1257 (23)	11	19

OWNERSHIPS

PARCEL	NAME	ADDRESS	TOTAL AREA	GROSS R/W AREA	P. T. W. AREA	AREA TO BE ACQUIRED	REMAINDER LEFT	REMAINDER RIGHT	CONST. PERMIT AREA
12	ALBERT K. & JANICE CAUDLE								
	C/O HAROLD & BEHY TURNER		2.0 AC.	0.5 AC		0.5 AC	1.5 AC		
66	DALE G. JANICE WOOD	Martin City	9470 S.F	9470 SF	-	9470 S.F	-	-	
67	ELSIE L. POTTER	Martin City, MT.	47,875 SF	47,875	-	47,875	-	-	
69	JEROME & MARTHA KUIPER		4,200 SF	4,200	-	4,200	-		
70	PAUL T. GIRGIS	465 5th Ave. E-N Kalispell	5,625	5,625	-	5,625	-	-	
71	PHILLIP K. & HELEN L. ROTH	330 Mill Coeur D'Alene Idaho	14,460 SF	8,460 SF	-	6,460 SF	-	6,000	
68	DELETED								
65	ELIZABETH J. LIOTTA	(FORMERLY) ELIZABETH J. BYRD	5.88 AC	3.85	-	3.85	2.03 AC.		
72	GAYLE M. SMITH	Box 11 MARTIN CITY, MT.	8.63± AC	8.63± AC	-	8.63± AC.	0	0	
74	CECELIA A. MOSER	NORRISTOWN, PA.	.07 AC.	.07 AC	-	.07 AC.	-	-	
76	VANER E. & ERMA RYE		0.245	0.245	-	0.245	-	-	
75	WILLIAM M. & TEEDO OVERLAND	Box 302 Martin City	1.1 AC	0.2	-	0.2	0.9 AC		
73	CECELIA MOSER	BOX 118, MARTIN CITY, MT.	28.0 Ac	0.54	-	0.54	-	27.46 AC.	
77	VANER E. & ERMA RYE		0.085 Ac	0.085	-	0.085	-	-	
78	VANER E. & ERMA RYE	Martin City	1.79 AC	1.12 AC	-	1.12 AC	0.67 AC	-	
79	ROSELLA E. CRESWELL & EVELYN REUND	4739 Merille Dr. Minnetonka, MN.	5.03 AC	0.71 AC	-	0.71 AC	4.32 AC		
80	BETTY L. MANN, c/o K.R. & M. PILLER	Martin City	4.21 AC	0.08 AC		0.08 AC	4.13 AC.		
79.1	ROSELLA E. CRESWELL	4739 Merille Dr. Minnetonka Minn	4.89 AC	0.75 AC		0.75 AC.	4.14 AC		
81	JACK F. & LOUISE T. BELL	Martin City	3.79 AC	0.68		0.68 AC	3.11 AC.		
82	DONALD E. MUMWERT	Box 314 West Glacier	6.54 Ac	0.77		0.77	5.77 Ac		
126	BRUCE A. MOON & HOWARD V. HAMMER	KALISPELL, MONT	0.54 Ac	0.54 Ac		0.54	-	-	

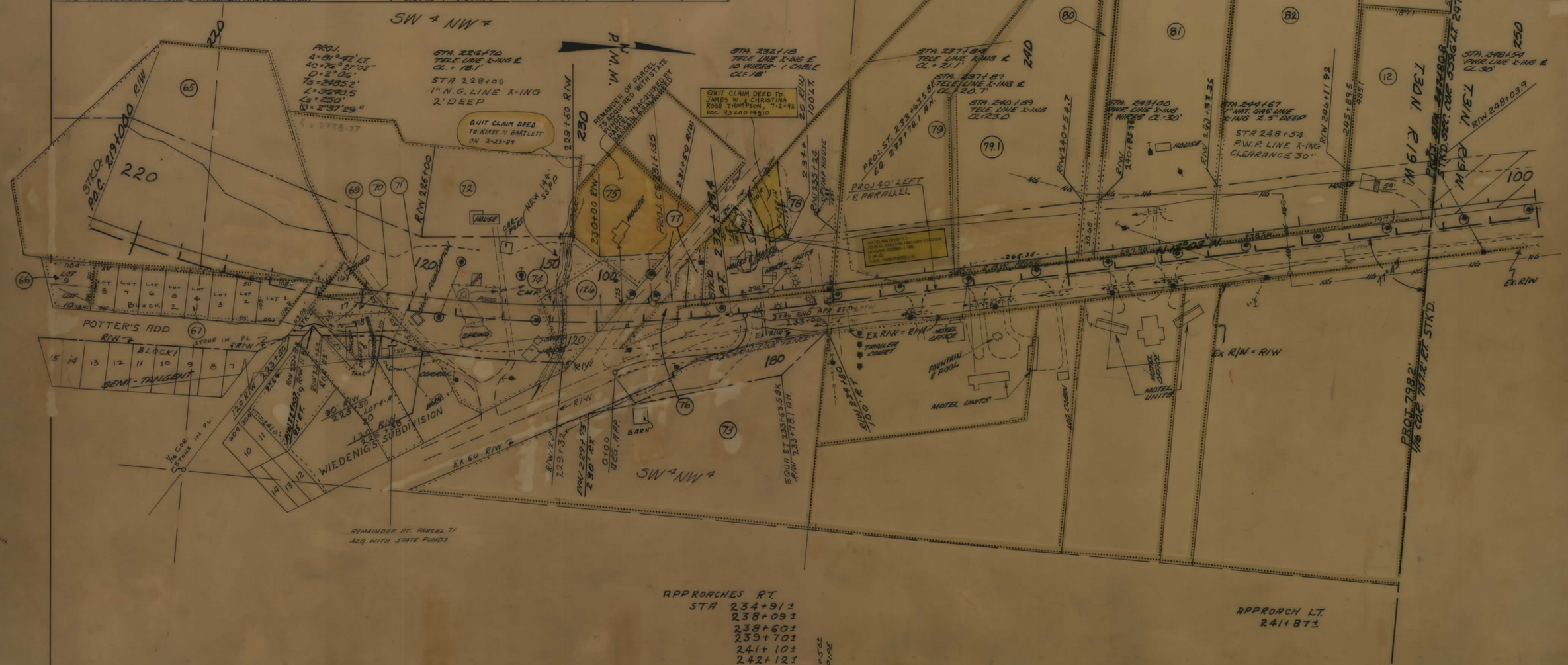

CONSTRUCTION LIMITS
TOP OF CUT
TOE OF FILL

MAP TRANS. TO R/W FHWA APPV. APR. 8-2-77
MAP REVISED 8-23-78
FHWA APPV. 5-17-78
STATE APP. 11/8/77, 1-19-78, 2-8-78, 1-24-78, 3-9-78, 6-1-78, 9-13-78, 10-12-78, 12-28-78, 10-4-79
1-25-80, 2-21-80

STATE OF MONTANA
DEPARTMENT OF HIGHWAYS
LAND REQUIRED FOR RIGHT OF WAY
FLATHEAD COUNTY
SCALE 1"=100' MAP COMPLETED

FED. ROAD DIST. NO.	STATE OF MONTANA	FED. AID PROJECT NUMBERS CONST. NO.	R/W NO.	STATE NO.	SHEET NO.	TOTAL SHEETS
8			RF-257(23)		12	19

OWNERSHIPS

PARCEL	NAME	ADDRESS	TOTAL AREA	GROSS R/W AREA	P. T. W. AREA	AREA TO BE ACQUIRED	REMAINDER LEFT	REMAINDER RIGHT	CONST. PERMIT AREA
1	ELSIE S. EDWARDS, ETAL.		4.7 Ac.			4.7 Ac.			
83	U.S.F.S.		40.0	10.8	3.0	7.8	12.1	17.1	
84	MARLAND G. CURTIS	E 7512 UPRIVER DR. SPOKANE, WA.	1.2	1.2	-	1.2	-	-	
85	VIVIAN RACHEL EBY	1151 5TH AVE SO. EDMONDS, WASH. 98020	3.27	3.27	-	3.27	-	-	
86	MAURICE & CELITA SEIDERMAN	3306 DERONDA DRIVE, HOLLYWOOD, CA.	3.85	0.43		0.43	3.42		
87	" " "	90068		SEE	NEXT SHEET	#13			

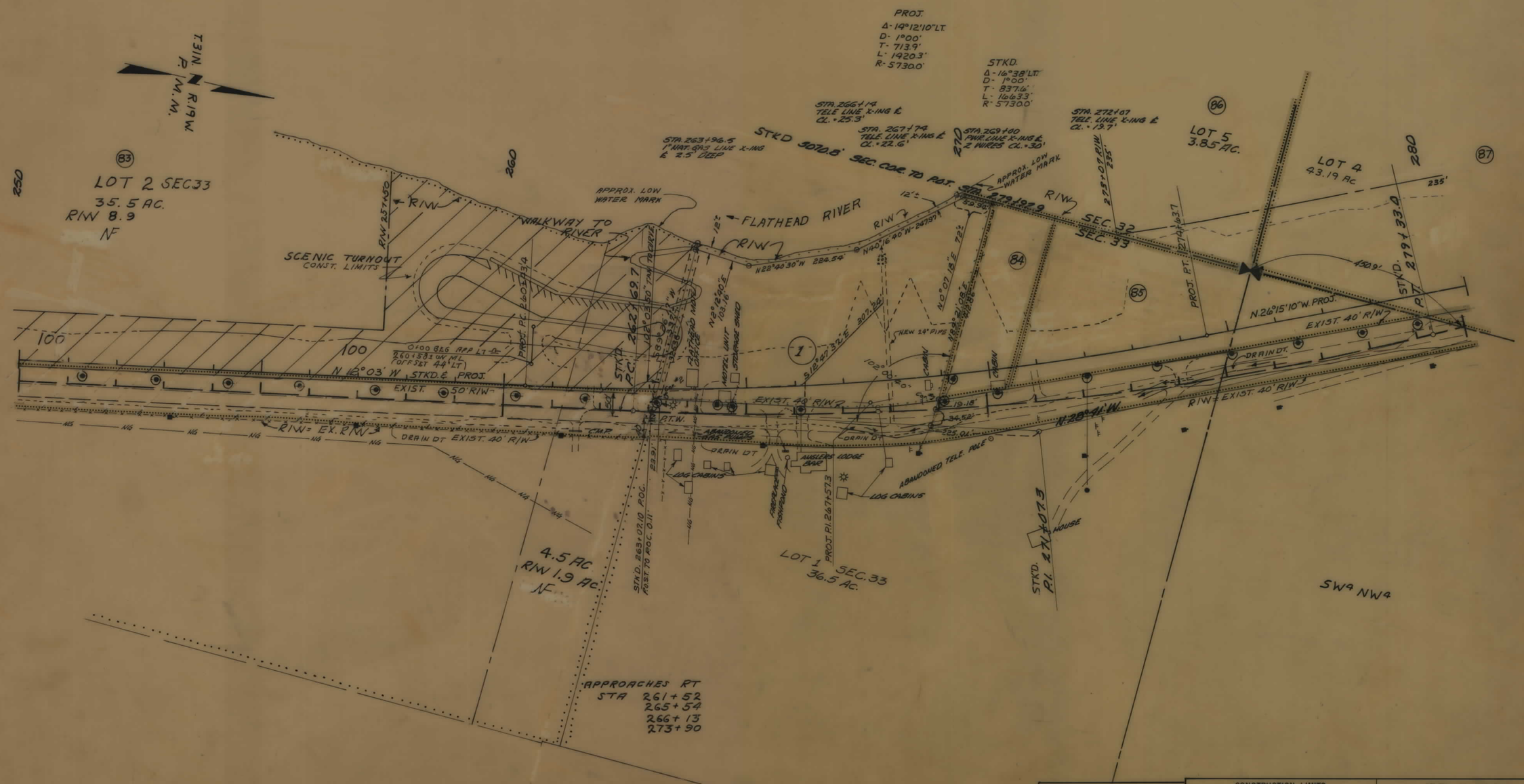

NOTE

CONSTRUCTION LIMITS INCLUDE BACKSLOPE ROUNDING

CONSTRUCTION LIMITS
TOP OF CUT
TOE OF FILL

MAP TRANS. TO R/W FHWA APPL APVL 8-2-77
MAP REVISED
ACON APPL 3-17-78
FHWA 3-27-78
Approval parcel 9-12-82
STATE: 1-18-78, 3-22-78, 3-27-79, 8-21-80, 12-8-83

STATE OF MONTANA
DEPARTMENT OF HIGHWAYS
LAND REQUIRED FOR RIGHT OF WAY
FLATHEAD COUNTY

SCALE 1" = 100' MAP COMPLETED

FED. ROAD DIST. NO.	STATE OF MONTANA	FED. AID PROJECT NUMBERS		STATE NO.	SHEET NO.	TOTAL SHEETS
		CONST. NO.	R/W NO.			
8			RF257 (23)	1257(23)	13	19

OUTFALL INFO.

STA. 294+41 (STKD) TO 306+30± (PROJ) 24" R.C.P. STM. SEWER OUTFALL W/ MAN HOLES LT.
STA 2+00 TO 2+30± 24" R.C.P STM. SEWER OUTFALL
STA 2+30± TO 3+85± WITHIN CONST. LIMITS OF SETTLING POND
STA 3+25± TO 9+32± OPEN DITCH
STA 9+32± TO 10+12± CONC. DRAINAGE CHUTE (DOWN RIVER BANK)
STA 10+12± TO 10+18± RIPRAP

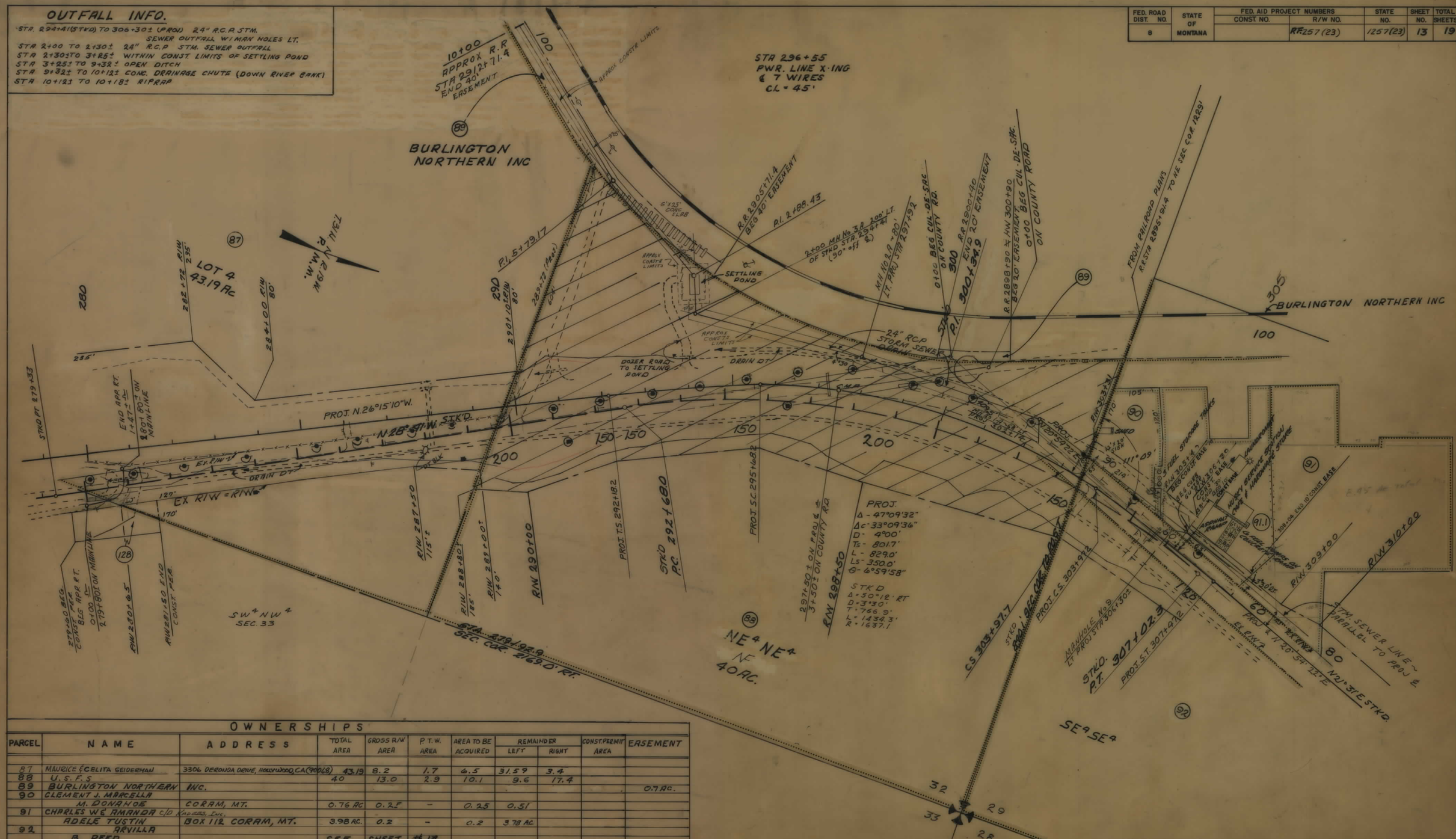

OWNERSHIPS

PARCEL	NAME	ADDRESS	TOTAL AREA	GROSS R/W AREA	P.T.W. AREA	AREA TO BE ACQUIRED	REMAINDER LEFT	REMAINDER RIGHT	CONST. PERMIT AREA	EASEMENT
87	MAURICE & CELITA GEIDERMAN	3306 DERONDA DRIVE, HOLLYWOOD, CA (90068)	43.19	8.2	1.7	6.5	31.59	3.4		
88	U.S.F.S		40	13.0	2.9	10.1	9.6	17.4		
89	BURLINGTON NORTHERN	INC.								0.7 AC.
90	CLEMENT J. MARCELLA									
	M. DONAHOE	CORAM, MT.	0.76 AC	0.25	–	0.25	0.51			
91	CHARLES W & AMANDA C/O KADELS, INC.									
	ADELE TUSTIN	BOX 112 CORAM, MT.	3.98 AC.	0.2	–	0.2	3.78 AC			
92	ARVILLA									
	B. REED		SEE	SHEET	#14					
128	J.&I. LITCHFIELD C/O E.L. Jr. & H. SCHRODER & E.L. Sr. & E. SCHRODER								0.3	
91.1	C.W. & R.A. TUSTIN C/O KADELS INC.	CORAM, MONT.	2.82 AC.	0.2		0.2	2.62 AC			0.1 AC

NOTE

CONSTRUCTION LIMITS INCLUDE BACKSLOPE ROUNDING

CONSTRUCTION LIMITS
TOP OF CUT
TOE OF FILL

MAP TRANS. TO R/W STATE FHWA APP. FHWA 8-3-77
MAP REVISED STATE 12-7-78, 2-23-79, 7-11-79
FHWA APP. 5-17-78 11-5-79, 12-2-79, 2-8-81, 6-8-81
FHWA 3-27-78 2-21-80

STATE OF MONTANA
DEPARTMENT OF HIGHWAYS
LAND REQUIRED FOR RIGHT OF WAY
FLATHEAD COUNTY
SCALE 1" = 100' MAP COMPLETED

STATE REVISED: 7-6-81, 12-8-83

FED. ROAD DIST. NO.	STATE OF MONTANA	FED. AID PROJECT NUMBERS CONST. NO.	R/W NO.	STATE NO.	SHEET NO.	TOTAL SHEETS
8			RF 257 (23)		14	19

OWNERSHIPS

PARCEL	NAME	ADDRESS	TOTAL AREA	GROSS R/W AREA	P. T. W. AREA	AREA TO BE ACQUIRED	REMAINDER LEFT	REMAINDER RIGHT	CONST. PERMIT AREA	EASEMENT AREA
3	VERA HOLMQUIST & MARY D. STOCKING	BIG FORK MONTANA	0.183 AC.	0.183		0.183				
5	CHARLES E. & DONNA SCHENCK		0.11 AC			0.11 AC.				
	CHARLES E. & ARVILLA B. REED									
91	CHARLES W. KAMANAVA, AUSTIN & KADES INC.	Box 112 CORAM, MT		SEE SHEET #		13				
92	ARVILLA REED	CORAM MT.	13.8 AC.	1.8 AC	—	1.8 AC	-	12.0		
93	VIRIL L. & VENETTA M. LANE	CORAM, MT.	3.24	0.62 AC.	-	0.62 AC.	2.62 AC			0.01 AC.
94	VINCENT J. SCHREFFER	BOX 82, CORAM, MT							0.1	
95 & 96	McGUCKIN & WICKER	Box 192 CORAM, MT. 59913	30,231 S.F.	10,863 S.F.	—	10,863 S.F.	19,368 S.F.			8,587 S.F.
	MICHELLE ANN JANDRON									
	CONTRACT PURCHASER	CORAM, MT. 59913	81,534 S.F.	5,388 S.F.	—	5,388 S.F.	76,146 S.F.			
97	EARSHEL L. & CAROLYN R. BAYS	ALDRICH, MISSOURI	30,715 S.F.	7,590		7,590	23,125			
98	DELETED									
91.1	C.W. & R.A. TUSTIN & KADES INC.	SEE SHEET #13								

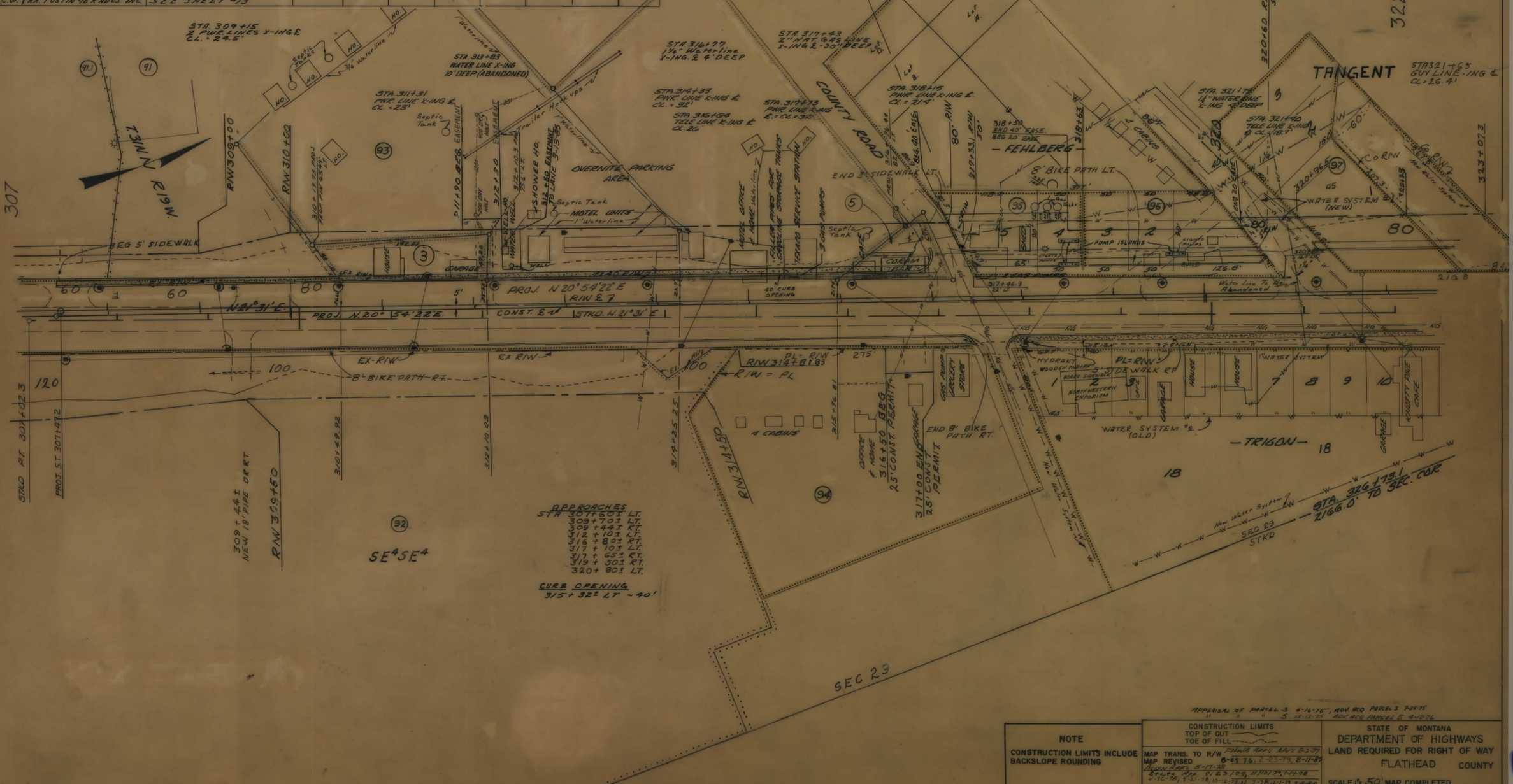

APPRAISAL OF PARCEL 3 6-16-75, ADJ. REQ PARCEL 3 7-28-75
" " " 5 12-12-75 ADJ. REQ PARCEL 5 4-12-76

NOTE

CONSTRUCTION LIMITS INCLUDE BACKSLOPE ROUNDING

CONSTRUCTION LIMITS
TOP OF CUT
TOE OF FILL

MAP TRANS. TO R/W Final Appr. Rec'd 8-2-79
MAP REVISED 8-29-78, 2-23-79, 2-11-80
Alcon Maps 5-17-80
State Appr. 8-23-79, 11-30-79, 1-14-80
2-22-80, 4-21-80, 10-12-80, 12-3-80, 12-1-79, 2-4-80
4-9-84, 8-6-84, 2-17-87

STATE OF MONTANA
DEPARTMENT OF HIGHWAYS
LAND REQUIRED FOR RIGHT OF WAY
FLATHEAD COUNTY

SCALE 1" = 50' MAP COMPLETED

FED. ROAD DIST. NO.	STATE OF MONTANA	FED. AID PROJECT NUMBERS CONST. NO.	R/W NO.	STATE NO.	SHEET NO.	TOTAL SHEETS
8			RF-257(23)		15	19

OWNERSHIPS

PARCEL	NAME	ADDRESS	TOTAL AREA	GROSS R/W AREA	P.T.W. AREA	AREA TO BE ACQUIRED	REMAINDER LEFT	REMAINDER RIGHT	CONST. PERMIT AREA	EASEMENT AREA
4	HARRY E. PITMAN	CORAM, MONTANA								
98	DELETED									
99	MARY GRACE FEHLBERG	Mountain View Manor, Whitefish	674.2 S.F.	674.2	-	674.2				
100	F.B. & CATHERINE M. HEDMAN		2.6 AC	0.4	-	0.4	2.2			11,268 SF
	c/o Ronald R. & Janet V. ROSENBERRY	Coram Montana.								
101	ROBERT E. & JEAN DENNEY	Rt. 1 Box 28 Conrad, Mt.	1.0 AC	0.2	-	0.2	0.8			
102	A.O. & SOPHIE PETERSON	Box 271, Chateau, Mt.	1.2 AC.	0.3	-	0.3	0.9			
103	MARY GRACE FEHLBERG	Apt. 116 MOUNTAIRN VIEW MANOR	1,113.8 SF	1,113.8	-	1,113.8	-			
104	LOUISE GRAVES ST. John &	Box 3317 NEW YORK, N.Y.	11,690 SF	6,600	-	6,600	5090			
	CLIFTON E. & JACQUELINE G. MANBERG									
105	JAMES & RUBY F. NUTTER	CORAM, MONTANA	7,337.5 SF	3310.8	-	3310.8	4,026.7			

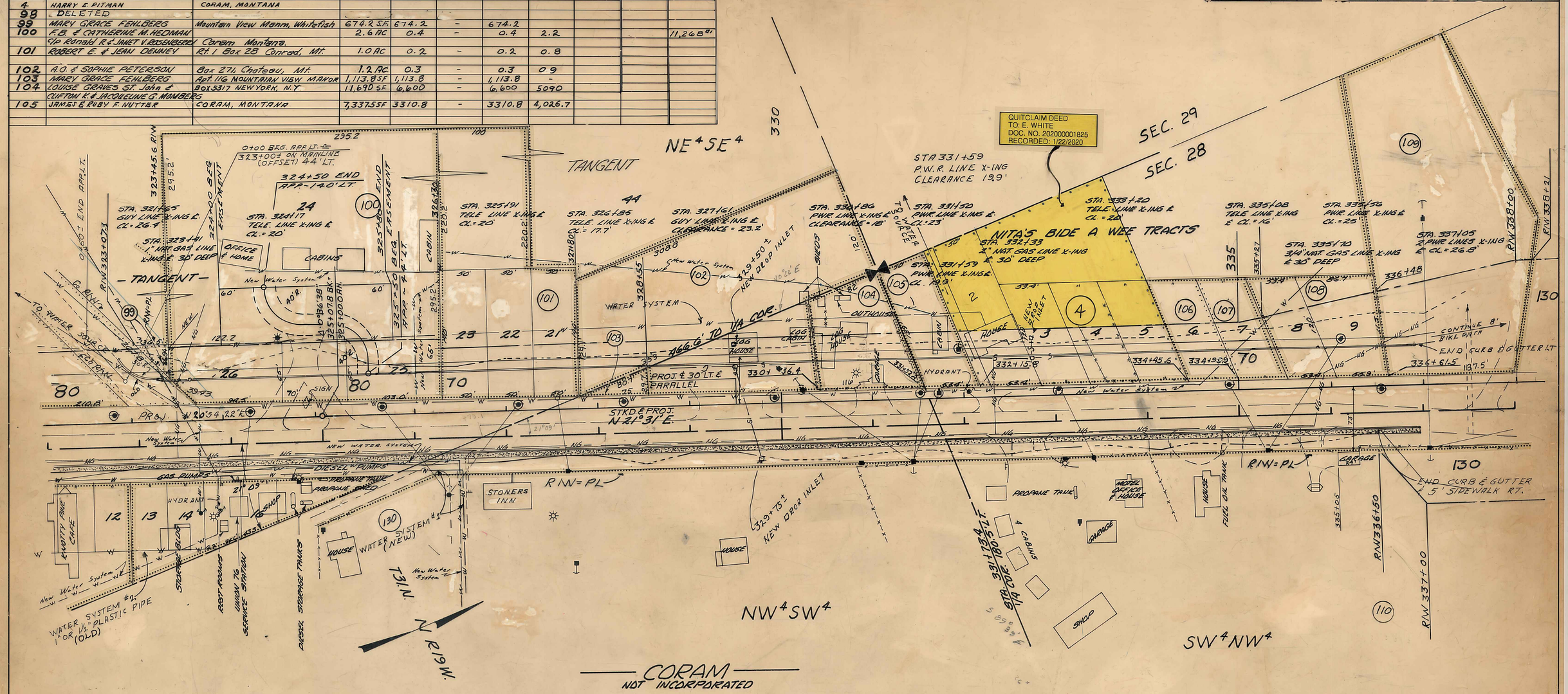

OWNERSHIPS

PARCEL	NAME	ADDRESS	TOTAL AREA	GROSS R W AREA	P.T.W. AREA	AREA TO BE ACQUIRED	REMAINDER LEFT	REMAINDER RIGHT	CONST. PERM AREA	CONST. EASE. AREA
106	GLENN A. BUSH	6631 E 8th. Anchorage, ALK.	6,000 S.F.	3310.8	-	3310.0	2689.2			
107	DUANE & MAXINE BUSH	Rt. 3 Box 47 N.D. Cottonwood Co.	6,000 SF	3503		3503	2497			
108	ARTHUR & ANNE MOLLETTE c/o D.E. LOUTHERBACK & SHERYL L. BOOKER		13,150 SF	9,960		9,960	3790			
109	G.F. & ERIN DOOLEY	5277 7th Ave W. Columbia Falls, Mt.	.13 AC	0.3		0.3	1.0			
	c/o SHERYL M. LOUTHERBACK									
110	WINFIELD & BARBARA WEST		SEE	SHEET	# 16					
129	DELETED	CORAM, MONTANA	"WATER	LINE ADJUSTMENT"						
130	CORAM WATER USERS ASSOC.	" "	" WATER	LINE ADJUSTMENT"						
	c/o EARL GRAVLIN									

APPROACHES
STA 322+25± RT.
STA 323+00± LT.
STA 323+80± RT.
STA 325+00± RT.
STA 325+80± LT.
STA 326+44± RT.
STA. 327+00± RT.
STA 332+62± RT.
STA 334+10± RT.
STA 334+90± RT.
STA 335+77± RT.

STATE 10-28-75

APPRAISAL PARCEL A 7-14-75 ACQUISITION PARCEL A 10-17-75

NOTE
CONSTRUCTION LIMITS INCLUDE BACKSLOPE ROUNDING

CONSTRUCTION LIMITS
TOP OF CUT
TOE OF FILL

MAP TRANS. TO R/W FHWA APP. APR. 8-2-77
MAP REVISED
MCOW APPR. 5-17-78
State Appr. 9/23/77, 11/10/77, 1/19/78
4-26-78, 7-5-78, 12-1-78, 3-4-80, 5-12-80, 7-9-80
(Label)

STATE OF MONTANA
DEPARTMENT OF HIGHWAYS
LAND REQUIRED FOR RIGHT OF WAY
FLATHEAD COUNTY
SCALE 1" = 50' MAP COMPLETED

STATE OF MONTANA	FED. AID PROJECT NUMBERS CONST. NO.	R/W NO.	STATE NO.	SHEET NO.	TOTAL SHEETS
		RF257 (23)	1257(23)	16	19

OWNERSHIPS

PARCEL	NAME	ADDRESS	TOTAL AREA	GROSS R/W AREA	P.T.W. AREA	AREA TO BE ACQUIRED	REMAINDER LEFT	REMAINDER RIGHT	CONST. PERM AREA	CONST. EASE. AREA
13	RAYMOND P. & INGRID SERRA									
	ALFRED & MARIA B.C. BACH	BOX 173 CORAM, MONT.		2.8	–	2.8	0.29			
14	RAYMOND P. & INGRID SERRA									
	ALFRED & MARIA B.C. BACH			1.1		1.1	0.54			
34	FLATHEAD COUNTY		2.65 AC	0.34	-	0.34	2.31			
13 & 14	RAYMOND P. & INGRID SERRA									
	ALFRED & MARIA B.C. BACH		16.2	3.9		3.9	0.9	11.4		
109	G.F. & ERIN DOOLEY		SEE SHEET # 15							
	C/O SHERYL M. LOUTHERBACK		SEE SHEET # 15							
108	ARTHUR & JANNE MOLLETTE	C/O DE LOUTHERBACK & SHERYL L. BOOKER	SEE SHEET # 15							
110	WINFIELD & BARBARA WEST	MARTIN CITY, MT.	23.4 AC	0.34	-	0.34	23.06			
111	WINFIELD & BARBARA WEST C/O									
	ROBERT & VICKY KIRLEY		10.9 AC	4.7	-	4.7	6.2			
112	BAKER H. & ELAINE B. HAGESTAD	3848 PACIFIC HWY, MEDFORD, OR.	11.58 AC	4.48	-	4.48	5.65	1.45		

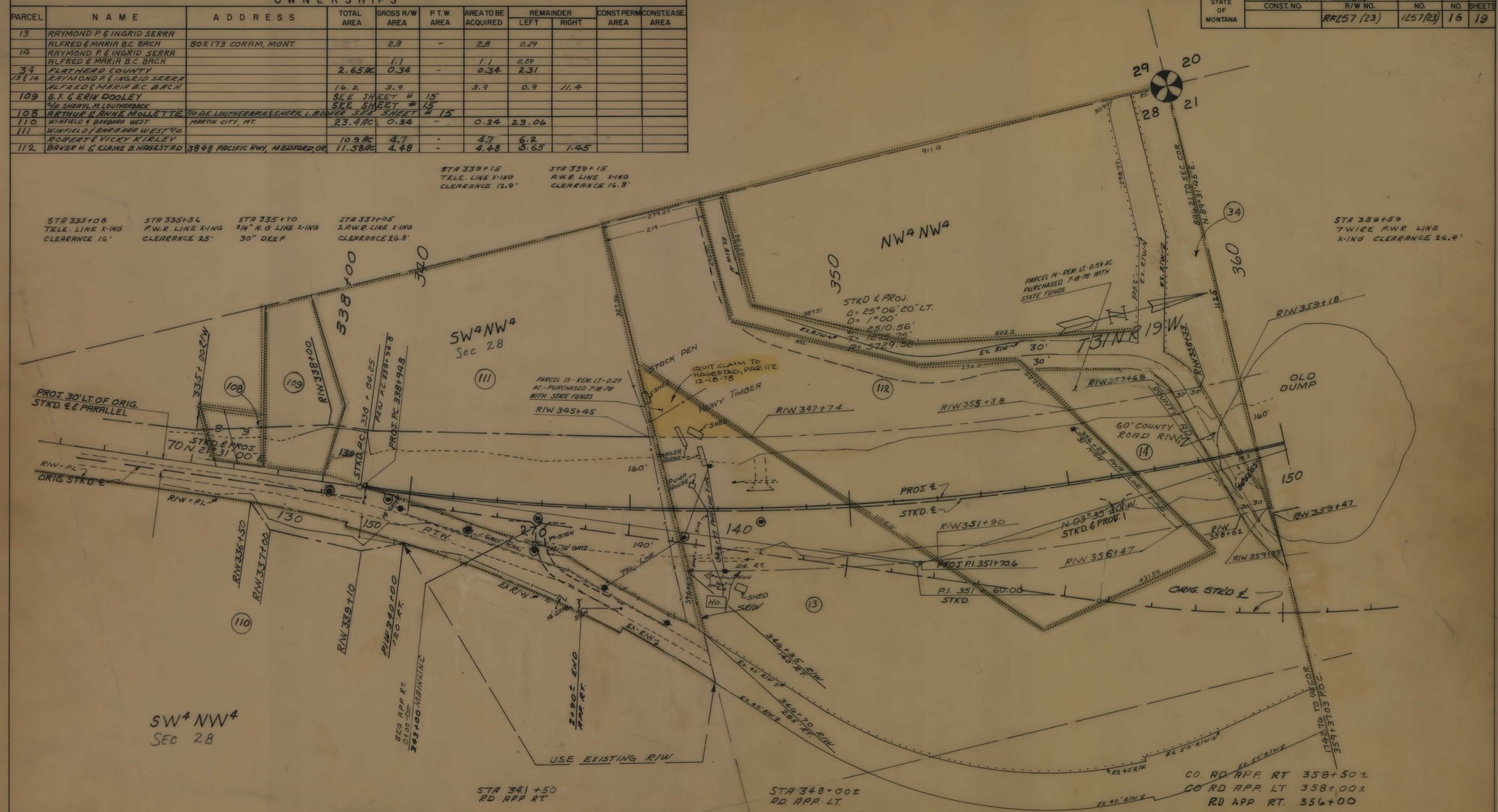

BACKSLOPE LIMITS
INCLUDE ROUNDING
CONSTRUCTION LIMITS
TOP OF CUT
TOE OF FILL

MAP TRANS. TO R/W FHWA Appl. Appl. 6-2-77
MAP REVISED Wash. Appl. 5-17-78
STATE 6-19-78 6-26-78, 12-1-79
BAR APPROVAL 5/27/77, 8-29-78, 3-19-79

State App. 8/30/77

STATE OF MONTANA
DEPARTMENT OF HIGHWAYS
LAND REQUIRED FOR RIGHT OF WAY
FLATHEAD COUNTY
SCALE 1" = 100' MAP COMPLETED

STATE OF MONTANA	FED. AID PROJECT NUMBERS CONST. NO.	R/W NO.	STATE NO.	SHEET NO.	TOTAL SHEETS
		RF257 (23)	1257(23)	17	19

OWNERSHIPS

PARCEL	NAME	ADDRESS	TOTAL AREA	GROSS R/W AREA	P.T.W. AREA	AREA TO BE ACQUIRED	REMAINDER LEFT	REMAINDER RIGHT	CONST. PERM. AREA	CONST. EASE. AREA
6	REX E. & LOLA BRENEMAN	CORAM, MONTANA	27.3	5.65	0.0	5.65	20.21	1.44		
	C/O K.R. KJELSTRUP &	CORAM, MONTANA								
	C.R. APPLEBY	CORAM, MONTANA								
7	DELETED	-								
113	LILLIAN R. BRAS	Box 145 CORAM, MT.	1.87 AC	9.5	0.3	9.2	98.0	11.2		
114	BETTY CAMUS	495 DIVISION RD., HELENS, OR.	6,250 S.F.	3750 S.F.	-	3750 S.F.	2500			
115	EDWIN E. & ELSIE O. EVANS	7707 RANCHO RD. ANCHORAGE	AK. 1.9	1.0	0.0	1.0	0.9			
116	JAMES E. & RUTH I. TAYLOR		2.0	1.16	0.0	1.16		0.74		
117	GUS J. MARCKOVIC	RT3 Box 413 BLACK H.		SEE	SHEET	18				
118	EDWARD D. & VIOLET V.	FT. ATKINSON, WI.								
	BREWSTER	Box 412 WEST GLACIER	SEE	SHEET	18					
124	REX BRENEMAN	CORAM, MONTANA		1.04	0.0	1.04				
125	HARRY & MARY M. LEE, C/O B. McKENZIE	CORAM, MONTANA		0.29	0.0	0.29				

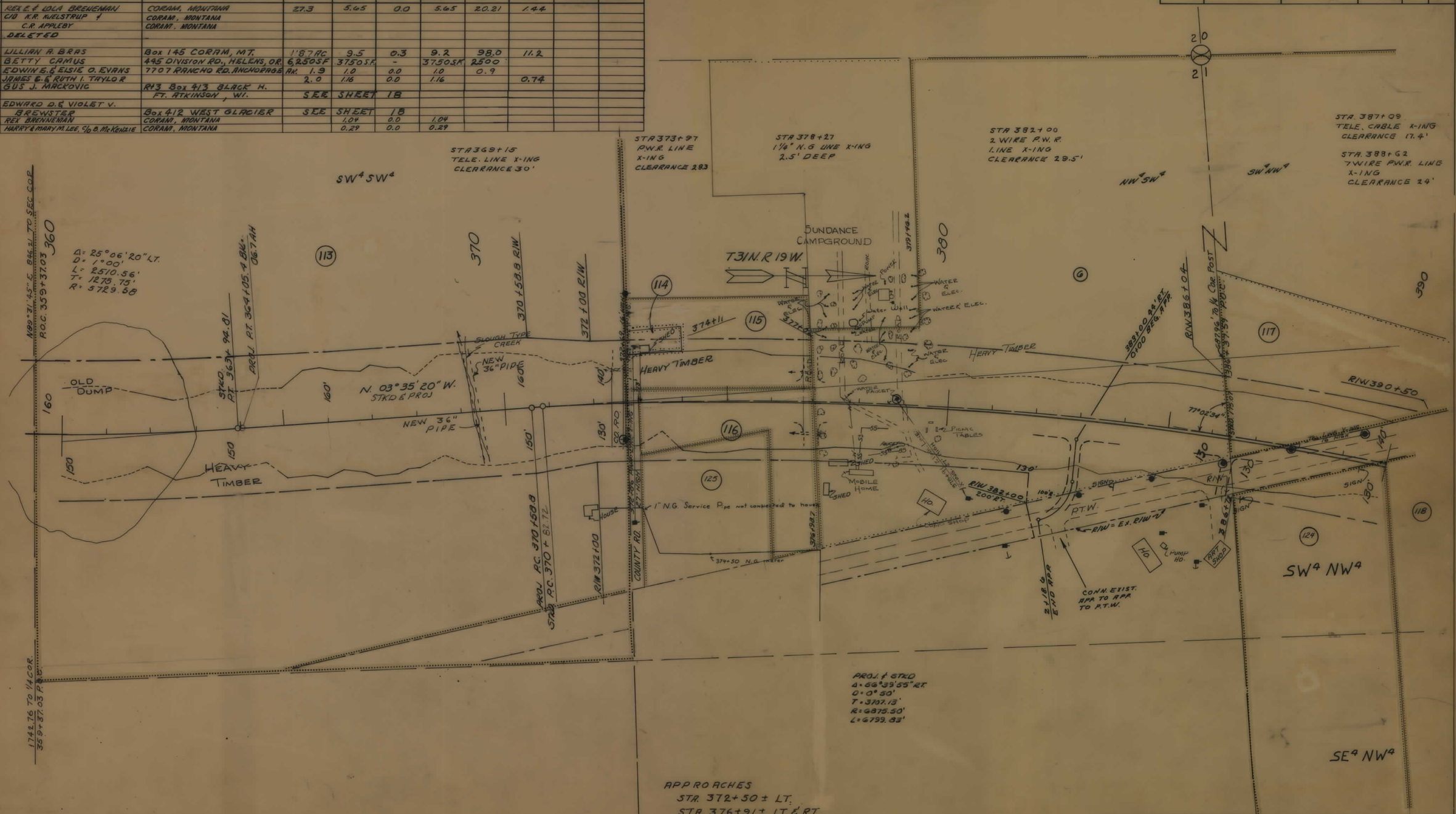

BACKSLOPE LIMITS INCLUDE ROUNDING CONSTRUCTION LIMITS TOP OF CUT ——— TOE OF FILL - - - - -	STATE OF MONTANA DEPARTMENT OF HIGHWAYS LAND REQUIRED FOR RIGHT OF WAY
MAP TRANS. TO R/W FHWA APP. NOV. 8-2-77	FLATHEAD COUNTY
MAP REVISED ACOW APP. 5-17-78	
STATE LIT. OF — 9-9-78, 12-7-78, 10-4-79	
B.P.R. APPROVAL	SCALE 1" = 100' MAP COMPLETED

STATE OF MONTANA	FED. AID PROJECT NUMBERS CONST. NO.	R/W NO.	STATE NO.	SHEET NO.	TOTAL SHEETS
		RF257 (23)	1257(23)	18	19

OWNERSHIPS

PARCEL	NAME	ADDRESS	TOTAL AREA	GROSS R/W AREA	P.T.W. AREA	AREA TO BE ACQUIRED	REMAINDER LEFT	REMAINDER RIGHT	CONST. PERM AREA	CONST. EASE AREA
117	GUS J. MACKOVIC	RT 3 Box 413 BLACK H. ATKINSON	WI 3.85 AC	1.00	–	1.00	2.85			
118	EDWARD D. & VIOLET V BREWSTER	Box 412 W. GLACIER, MT	80.6 AC	5.7	–	5.7	1.8			
119	J. V. & GERTRUDE J. HERVOL	Star RT. #2 Box 706								
	Co MAILS. & IRENE NAPA	BREMERTON, WA.	11.0 AC	1.1	–	1.1	10.9			
* 120	CATHY J. AUBARE (et al)	Box 834 CUTBANK MT.	1.0 AC	0.4	–	0.4	–	0.6		
121	EDWARD D. & VIOLET V. BREWSTER	Box 412 W. GLACIER, MT	80.6 AC	8.7		8.7	4.2	–		
118 & 121	EDWARD D. & VIOLET V. BREWSTER	Box 412 W. GLACIER, MT.	80.6 AC	14.4		14.4	6.0	60.2		
122	U.S.F.S.		SEE	SHEET	#19					

* Remainder Purchased by State

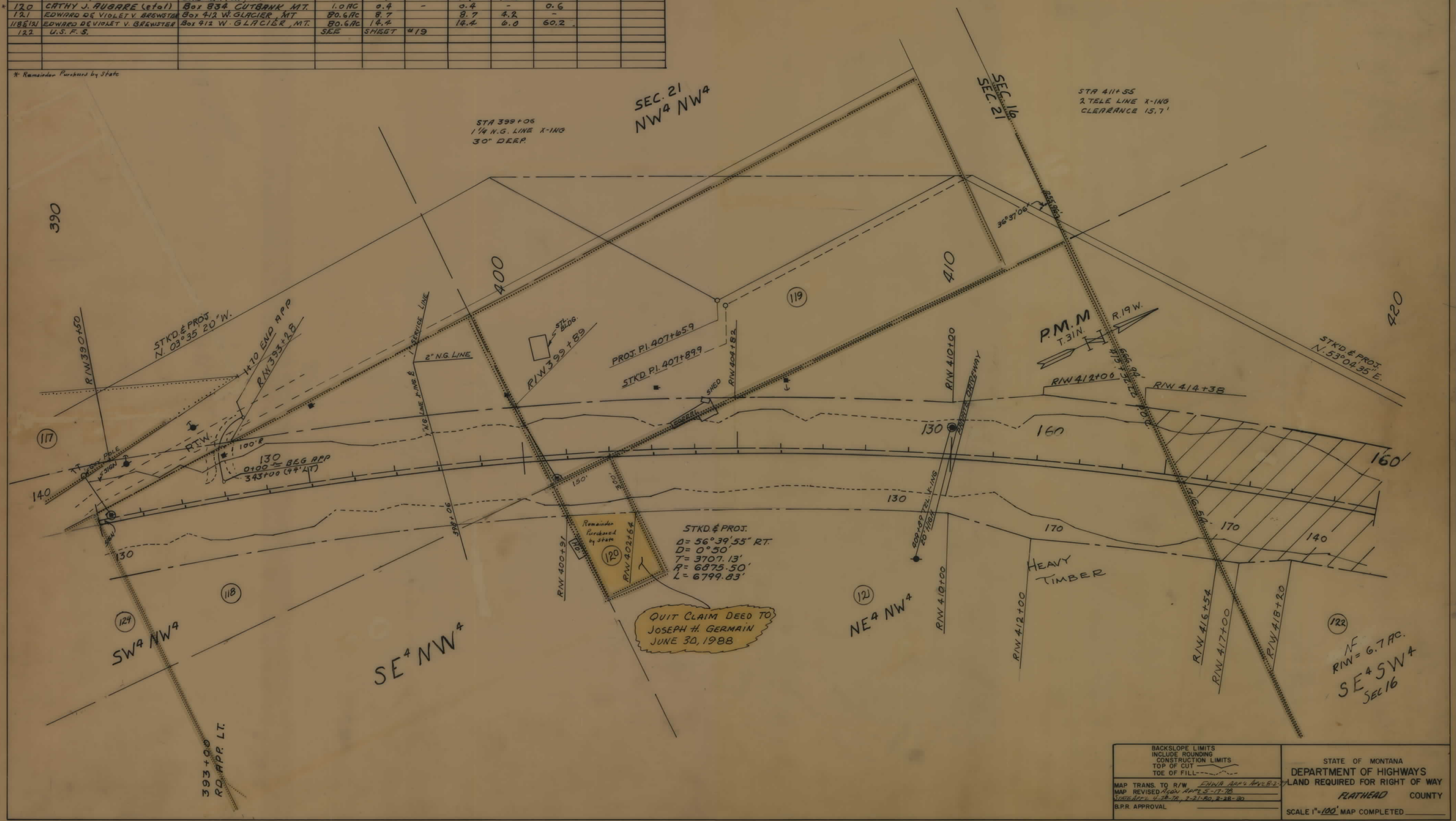

BACKSLOPE LIMITS
INCLUDE ROUNDING
CONSTRUCTION LIMITS
TOP OF CUT
TOE OF FILL

MAP TRANS. TO R/W FHWA APP'L APR. 8-27
MAP REVISED FHWA APPL 5-17-78
STATE APPV. 4-28-78, 2-21-80, 2-28-80
B.P.R. APPROVAL

STATE OF MONTANA
DEPARTMENT OF HIGHWAYS
LAND REQUIRED FOR RIGHT OF WAY
FLATHEAD COUNTY

SCALE 1" = 100' MAP COMPLETED

OWNERSHIPS										
PARCEL	NAME	ADDRESS	TOTAL AREA	GROSS R/W AREA	P.T.W. AREA	AREA TO BE ACQUIRED	REMAINDER LEFT	REMAINDER RIGHT	CONST. PERM AREA	CONST. EASE AREA
122	U.S.F.G.			9.1 AC		9.1 AC.				

STATE OF MONTANA	FED. AID PROJECT NUMBERS CONST. NO.	R/W NO.	STATE NO.	SHEET NO.	TOTAL SHEETS
		RF 257(23)	1257(23)	19	19

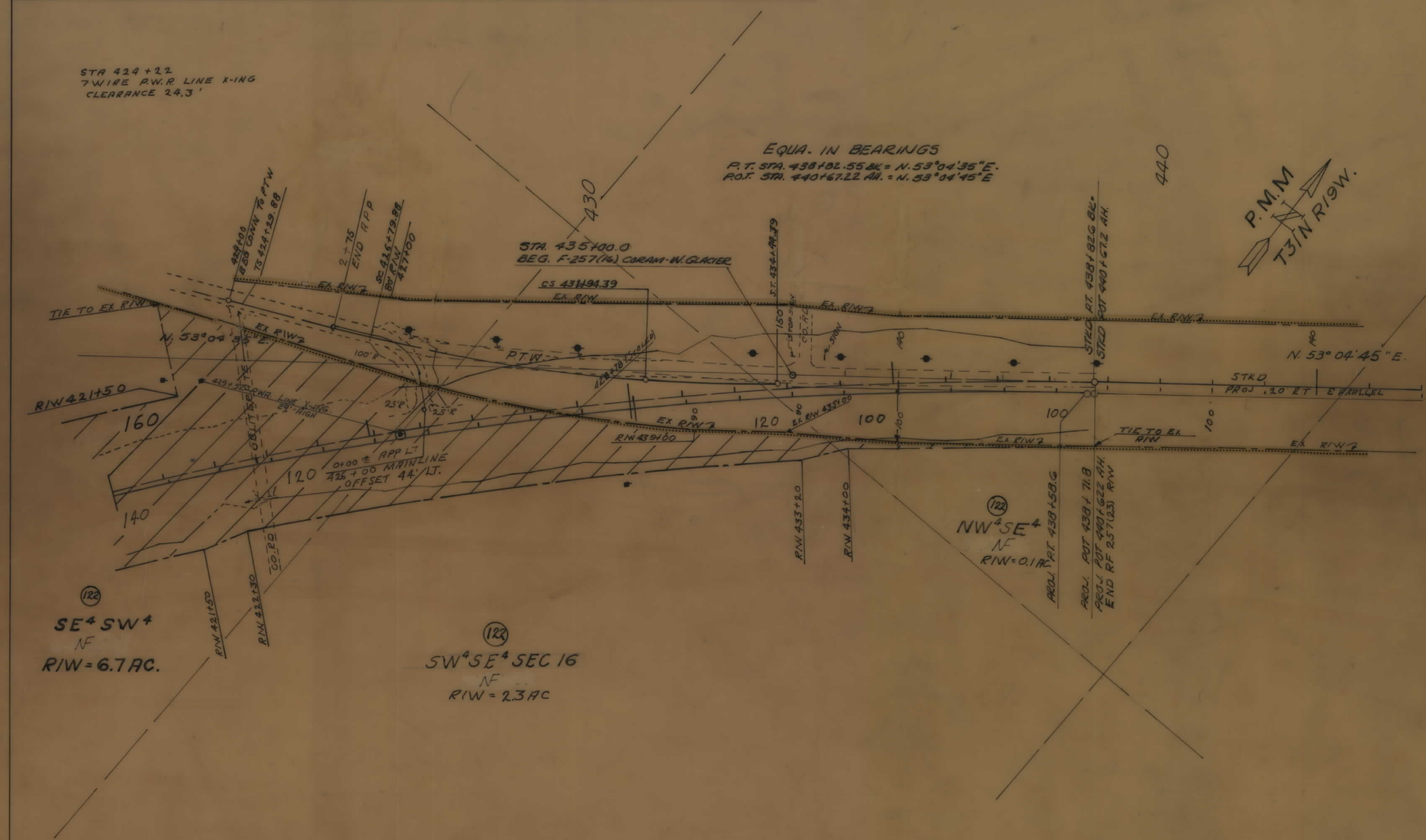

BACKSLOPE LIMITS
INCLUDE ROUNDING
CONSTRUCTION LIMITS
TOP OF CUT
TOE OF FILL

MAP TRANS. TO R/W Fedral Appr. Appr. 8-3-77
MAP REVISED
Fedral Appr. 5-17-78
BOR APPROVAL State 11/19/22, 2-21-80

STATE OF MONTANA
DEPARTMENT OF HIGHWAYS
LAND REQUIRED FOR RIGHT OF WAY
FLATHEAD COUNTY
SCALE 1" = 100' MAP COMPLETED