PLANS
NOT
TO
SCALE

FED. ROAD DIST. NO.	STATE	FED AID PROJECT NUMBERS CONST. NO.	R/W NO.	STATE NO.	SHEET NO.	TOTAL SHEETS
8	MONT.	F.H.P. 13-3(1)	F-260(8)	1260-08	1	8

COLUMBIA FALLS - GLACIER PARK

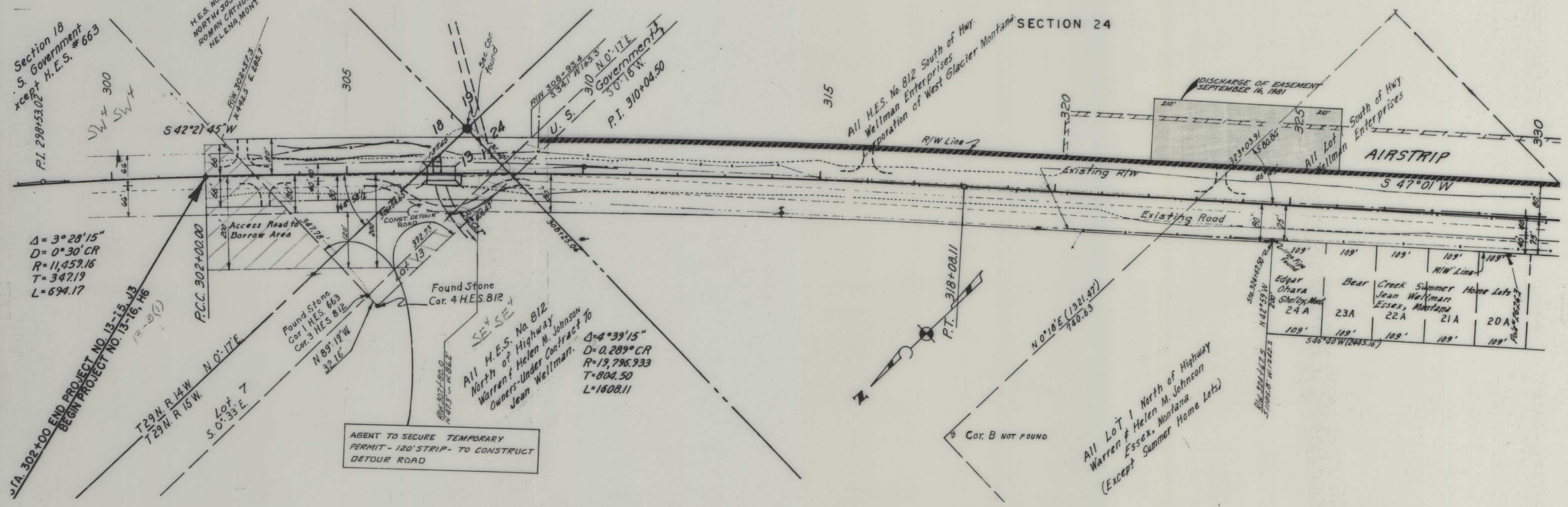

MAPS MADE
MAPS REVISED 3-6-61
BPR-APR-8 8/1/61
MAPS TO BUR. PUB. ROADS
MAPS COMPLETED

STATE OF MONTANA
STATE HIGHWAY COMMISSON
LAND REQUIRED FOR RIGHT OF WAY
FLATHEAD COUNTY
SCALE 1" = 100' MAP APPROVED BY

FED. ROAD DIST. NO.	STATE	FED AID PROJECT NUMBERS		STATE NO.	SHEET NO	TOTAL SHEETS
		CONST. NO.	R/W NO.			
8	MONT.	F.H.P. 13-3 (1)	F-260(8)	1260-08	2	8

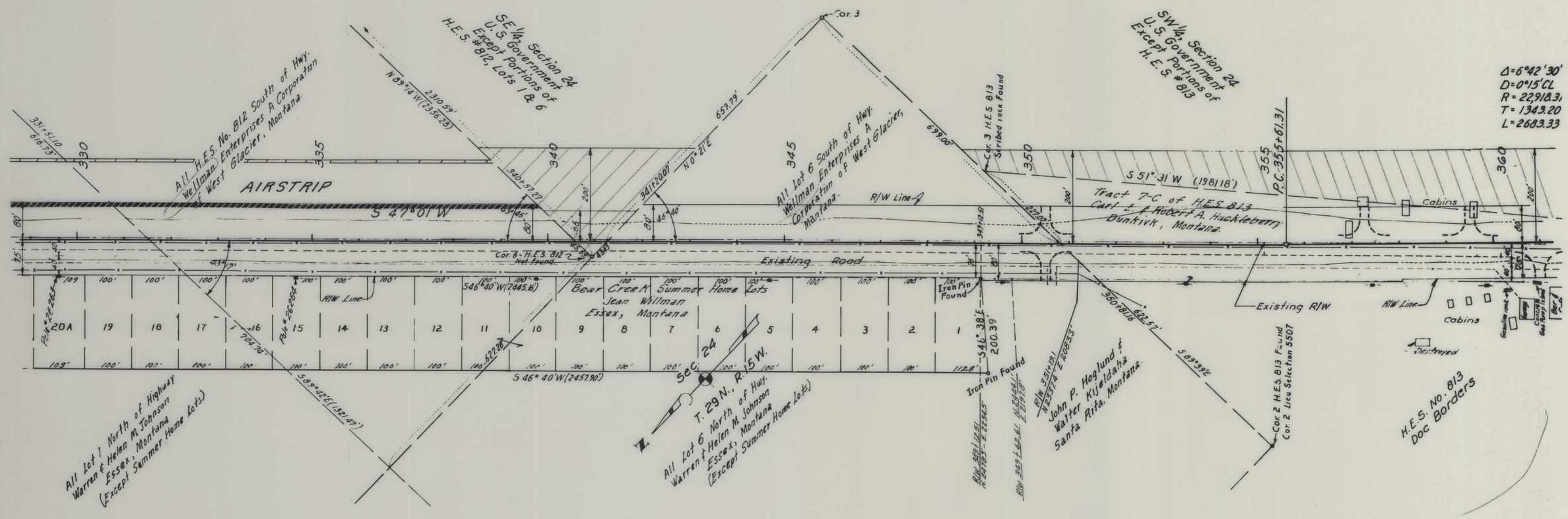

MAPS MADE	
MAPS REVISED	3-6-61
MAPS TO BUR. PUB. ROADS	
MAPS COMPLETED	

STATE OF MONTANA
STATE HIGHWAY COMMISSON
LAND REQUIRED FOR RIGHT OF WAY
FLATHEAD COUNTY
SCALE 1" = 100' MAP APPROVED BY

FED ROAD DIST NO	STATE	FED AID PROJECT NUMBERS CONST NO	R/W NO.	STATE NO.	SHEET NO	TOTAL SHEETS
8	MONT	EH.P-13-3(1)	F-260(8)	1260-08	3	8

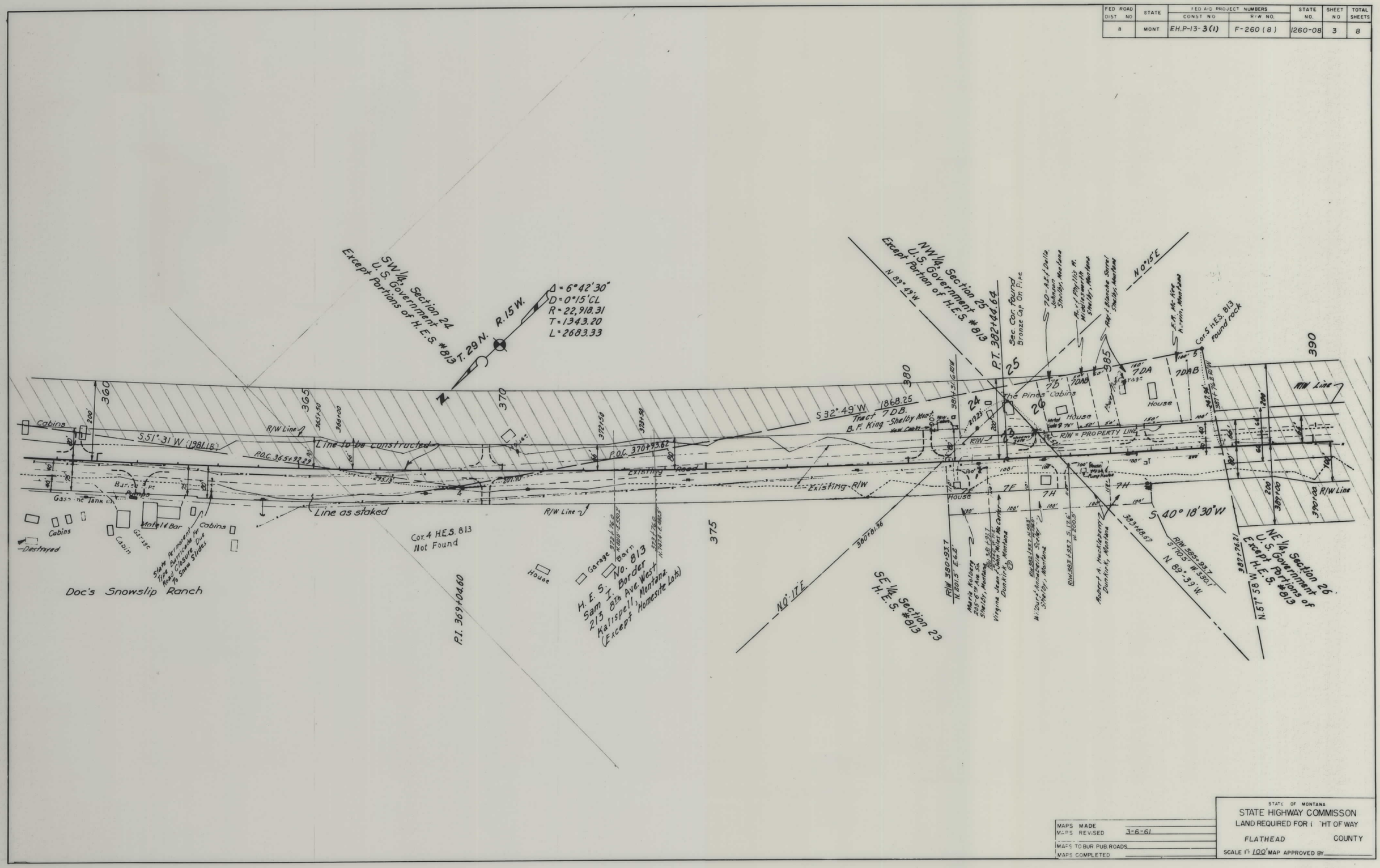

MAPS MADE
MAPS REVISED 3-6-61
MAPS TO BUR. PUB. ROADS
MAPS COMPLETED

STATE OF MONTANA
STATE HIGHWAY COMMISSON
LAND REQUIRED FOR RIGHT OF WAY
FLATHEAD COUNTY
SCALE 1" = 100' MAP APPROVED BY

FED. ROAD DIST. NO.	STATE	FED. AID PROJECT NUMBERS		STATE NO.	SHEET NO.	TOTAL SHEETS
		CONST. NO.	R/W NO.			
8	MONT.	F.H.P.-13-3(1)	F-260 (8)	1260-08	4	8

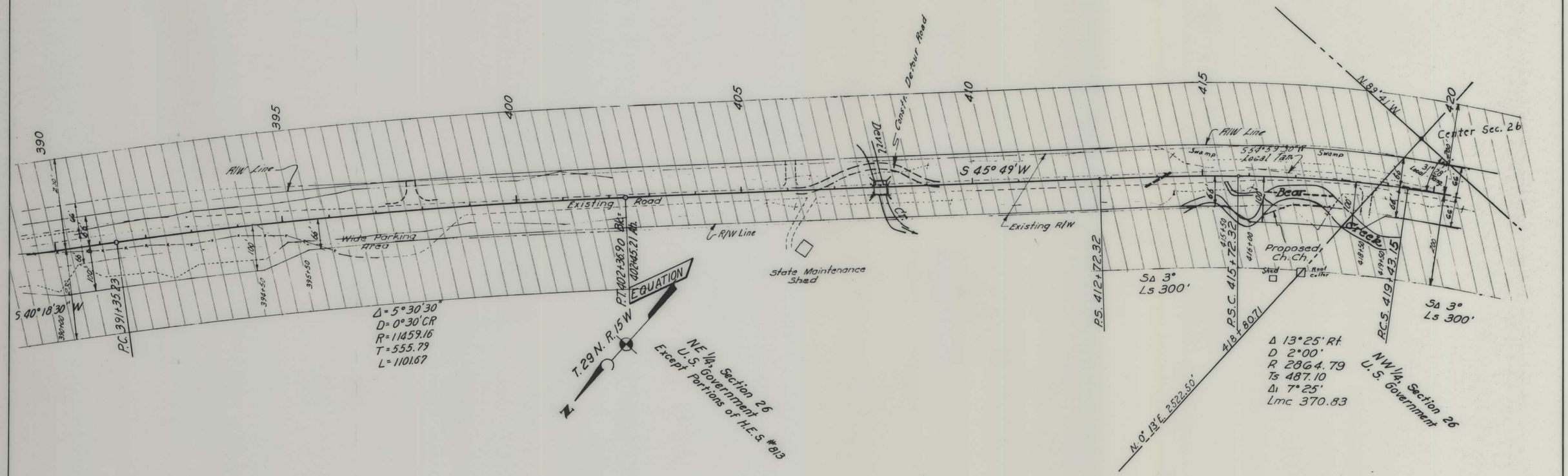

MAPS MADE
MAPS REVISED 3-6-61
MAPS TO BUR. PUB. ROADS
MAPS COMPLETED

STATE OF MONTANA
STATE HIGHWAY COMMISSON
LAND REQUIRED FOR RIGHT OF WAY
FLATHEAD COUNTY
SCALE 1" = 100' MAP APPROVED BY

FED ROAD DIST. NO.	STATE	FED AID PROJECT NUMBERS CONST. NO.	R/W NO.	STATE NO.	SHEET NO.	TOTAL SHEETS
8	MONT.	F.H.P.-13-3 (1)	F-260 (8)	1260-08	5	8

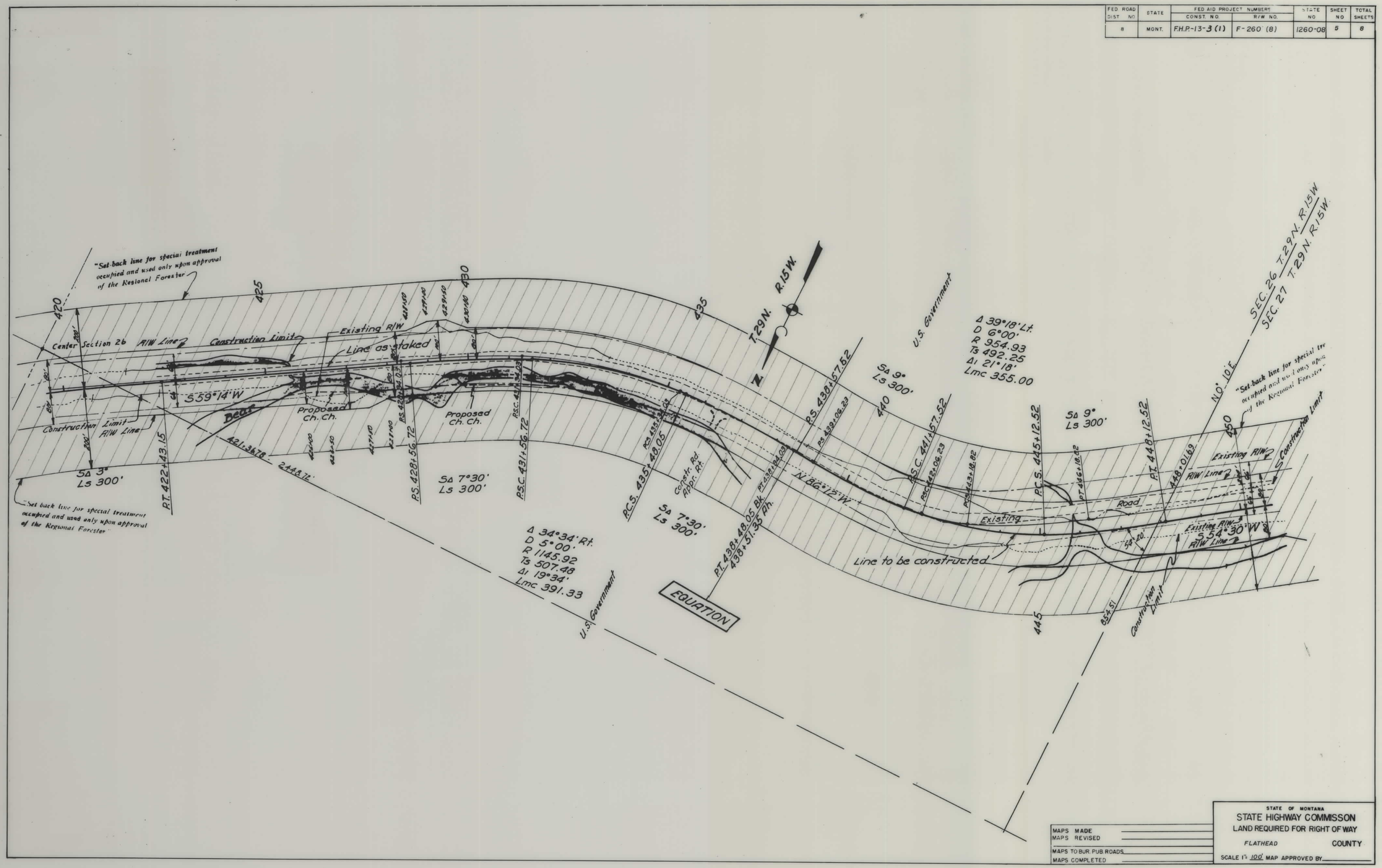

MAPS MADE
MAPS REVISED
MAPS TO BUR. PUB. ROADS
MAPS COMPLETED

STATE OF MONTANA
STATE HIGHWAY COMMISSON
LAND REQUIRED FOR RIGHT OF WAY
FLATHEAD COUNTY
SCALE 1" = 100' MAP APPROVED BY

FED. ROAD DIST. NO.	STATE	FED. AID PROJECT NUMBERS		STATE NO.	SHEET NO.	TOTAL SHEETS
		CONST. NO.	R/W NO.			
8	MONT.	F.H.P.-13-3 (1)	F-260 (8)	1260-08	6	8

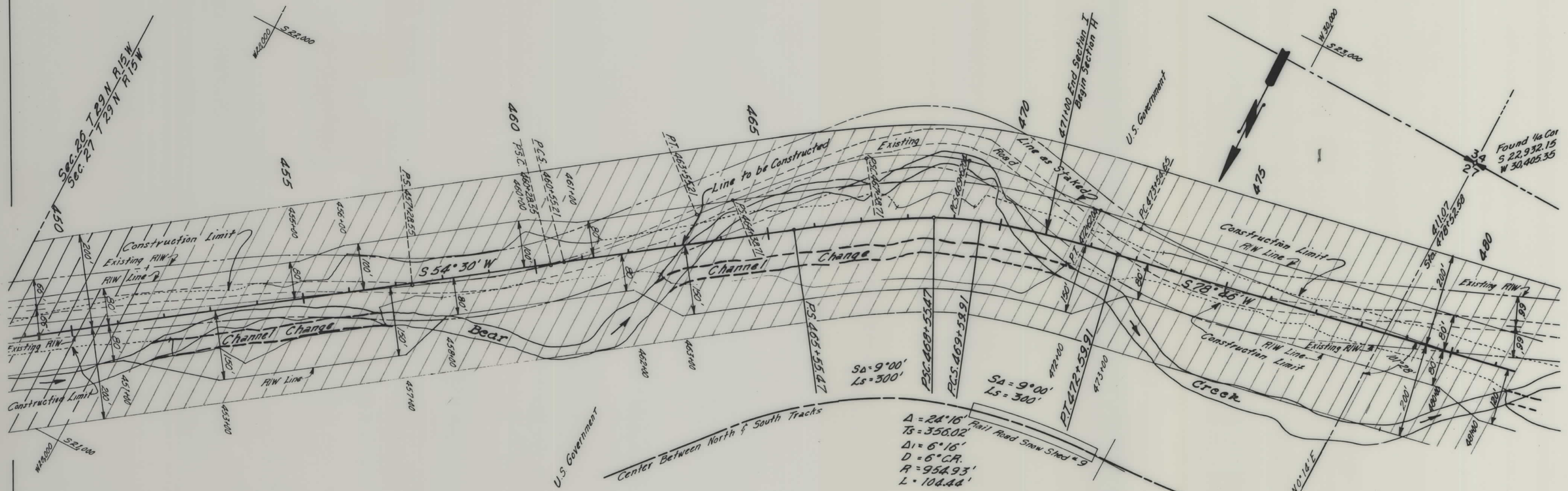

MAPS MADE
MAPS REVISED
MAPS TO BUR. PUB. ROADS
MAPS COMPLETED

STATE OF MONTANA
STATE HIGHWAY COMMISSON
LAND REQUIRED FOR RIGHT OF WAY
FLATHEAD COUNTY
SCALE 1"=100' MAP APPROVED BY

FED. ROAD DIST. NO.	STATE	FED. AID PROJECT NUMBERS CONST. NO.	R/W NO.	STATE NO.	SHEET NO	TOTAL SHEETS
8	MONT.	F.H.P.-13-3(1)	F-260- (8)	1260-08	7	8

MAPS MADE
MAPS REVISED
MAPS TO BUR. PUB. ROADS
MAPS COMPLETED

STATE OF MONTANA
STATE HIGHWAY COMMISSON
LAND REQUIRED FOR RIGHT OF WAY
FLATHEAD COUNTY
SCALE 1" = 100' MAP APPROVED BY

FED. ROAD DIST. NO.	STATE	FED AID PROJECT NUMBERS		STATE NO.	SHEET NO.	TOTAL SHEETS
		CONST. NO.	R/W NO.			
8	MONT.	F.H.P.-13-3(1)	F-260 (8)	1260-08	8	8

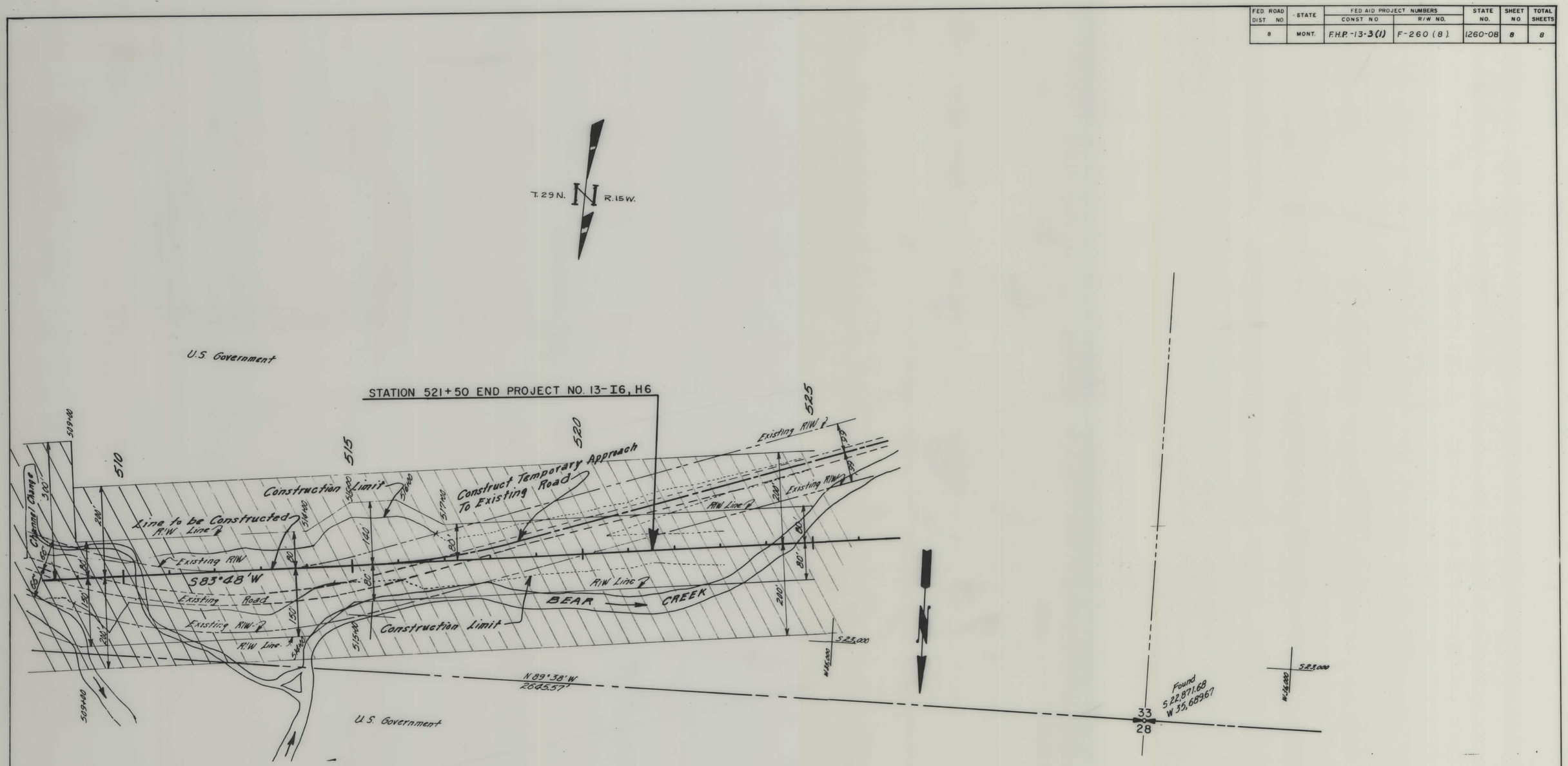

MAPS MADE 7-19-60
MAPS REVISED
MAPS TO BUR. PUB. ROADS
MAPS COMPLETED

STATE OF MONTANA
STATE HIGHWAY COMMISSON
LAND REQUIRED FOR RIGHT OF WAY
FLATHEAD COUNTY
SCALE 1" = 100' MAP APPROVED BY