PLANS
NOT
TO
SCALE

FED. ROAD DIST. NO.	STATE	FED. AID PROJ. NO.	FISCAL YEAR	SHEET NO.	TOTAL SHEETS
1	MONT.	N.R.H. 256F		1	9

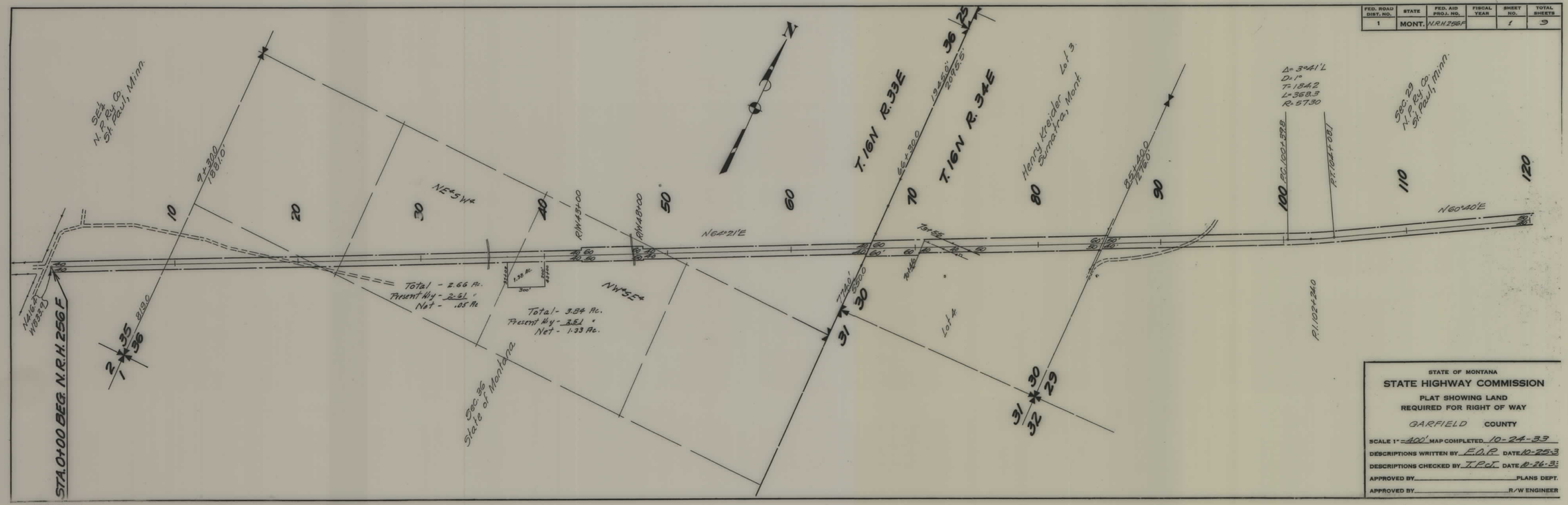

STATE OF MONTANA

STATE HIGHWAY COMMISSION

PLAT SHOWING LAND REQUIRED FOR RIGHT OF WAY

GARFIELD COUNTY

SCALE 1" = 400' MAP COMPLETED 10-24-33

DESCRIPTIONS WRITTEN BY E.O.P. DATE 10-25-33

DESCRIPTIONS CHECKED BY T.P.C. DATE 10-26-33

APPROVED BY _____ PLANS DEPT.

APPROVED BY _____ R/W ENGINEER

NRH 256F SHT 1 OF 9

4

FED. ROAD DIST. NO.	STATE	FED. AID PROJ. NO.	FISCAL YEAR	SHEET NO.	TOTAL SHEETS
1	MONT.	NRH 256F		2	9

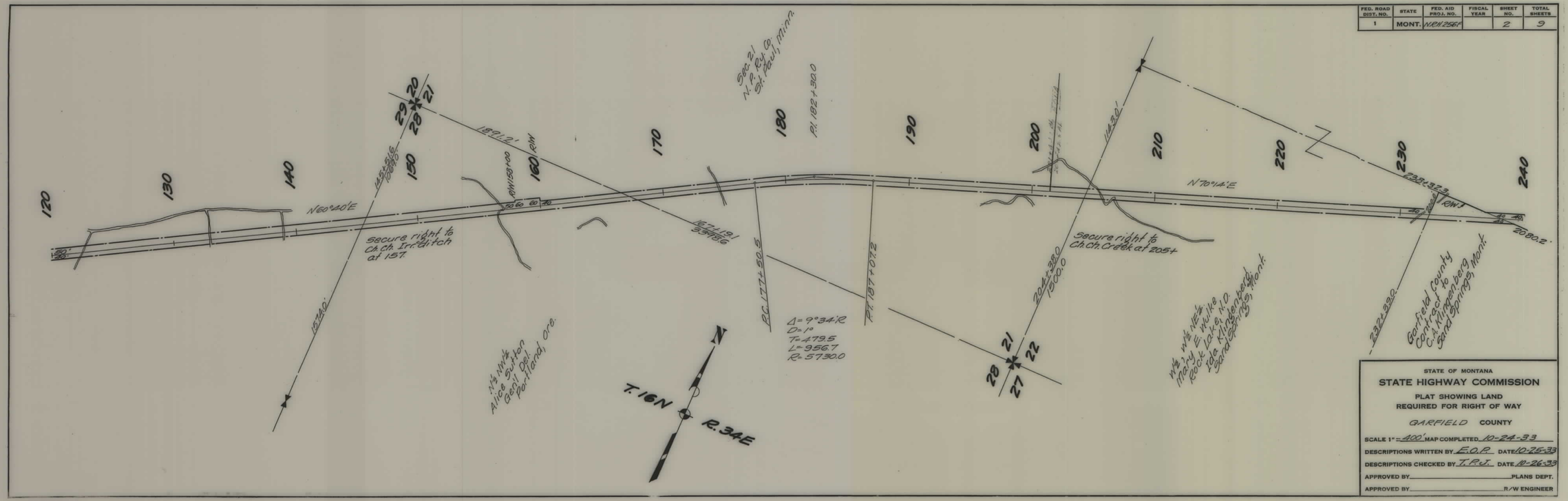

STATE OF MONTANA

STATE HIGHWAY COMMISSION

PLAT SHOWING LAND
REQUIRED FOR RIGHT OF WAY

GARFIELD COUNTY

SCALE 1" = 400' MAP COMPLETED 10-24-33

DESCRIPTIONS WRITTEN BY E.O.P. DATE 10-25-33

DESCRIPTIONS CHECKED BY T.R.J. DATE 10-26-33

APPROVED BY _____ PLANS DEPT.

APPROVED BY _____ R/W ENGINEER

NRH 256F SHT 2 OF 9

5

FED. ROAD DIST. NO.	STATE	FED. AID PROJ. NO.	FISCAL YEAR	SHEET NO.	TOTAL SHEETS
1	MONT.	N.R.H.256F		3	9

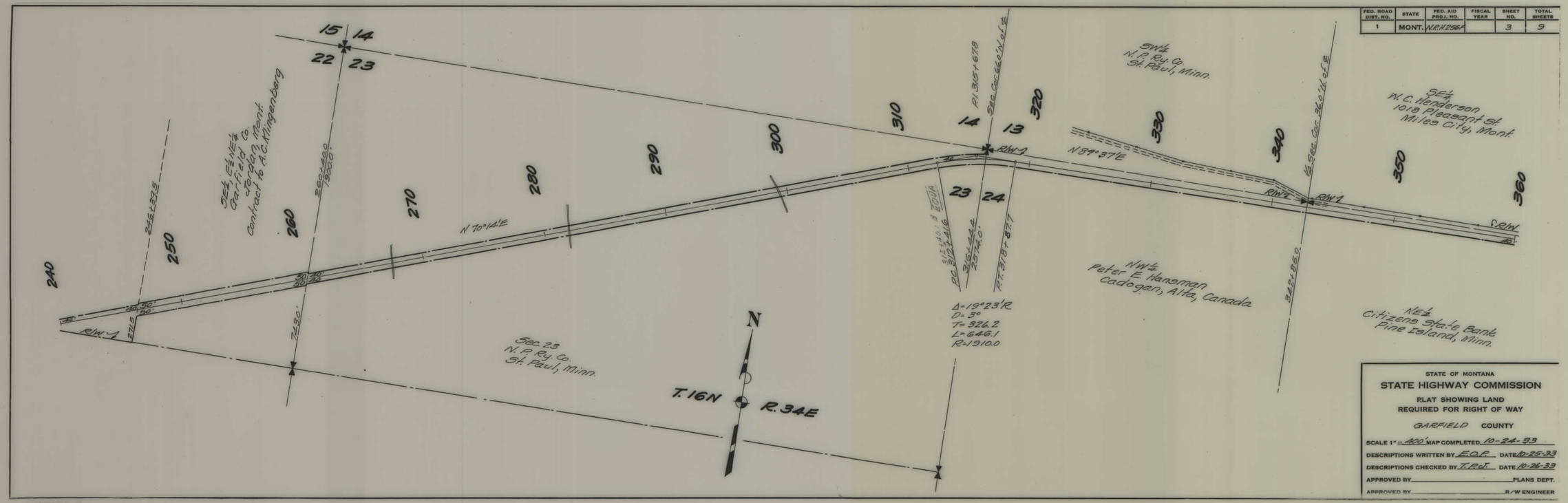

STATE OF MONTANA

STATE HIGHWAY COMMISSION

PLAT SHOWING LAND
REQUIRED FOR RIGHT OF WAY

GARFIELD COUNTY

SCALE 1" = 400' MAP COMPLETED 10-24-33

DESCRIPTIONS WRITTEN BY E.O.P. DATE 10-25-33

DESCRIPTIONS CHECKED BY T.R.C. DATE 10-26-33

APPROVED BY _____ PLANS DEPT.

APPROVED BY _____ R/W ENGINEER

NRH 256F SHT 3 OF 9

4

FED. ROAD DIST. NO.	STATE	FED. AID PROJ. NO.	FISCAL YEAR	SHEET NO.	TOTAL SHEETS
1	MONT.	NRH 256F		4	9

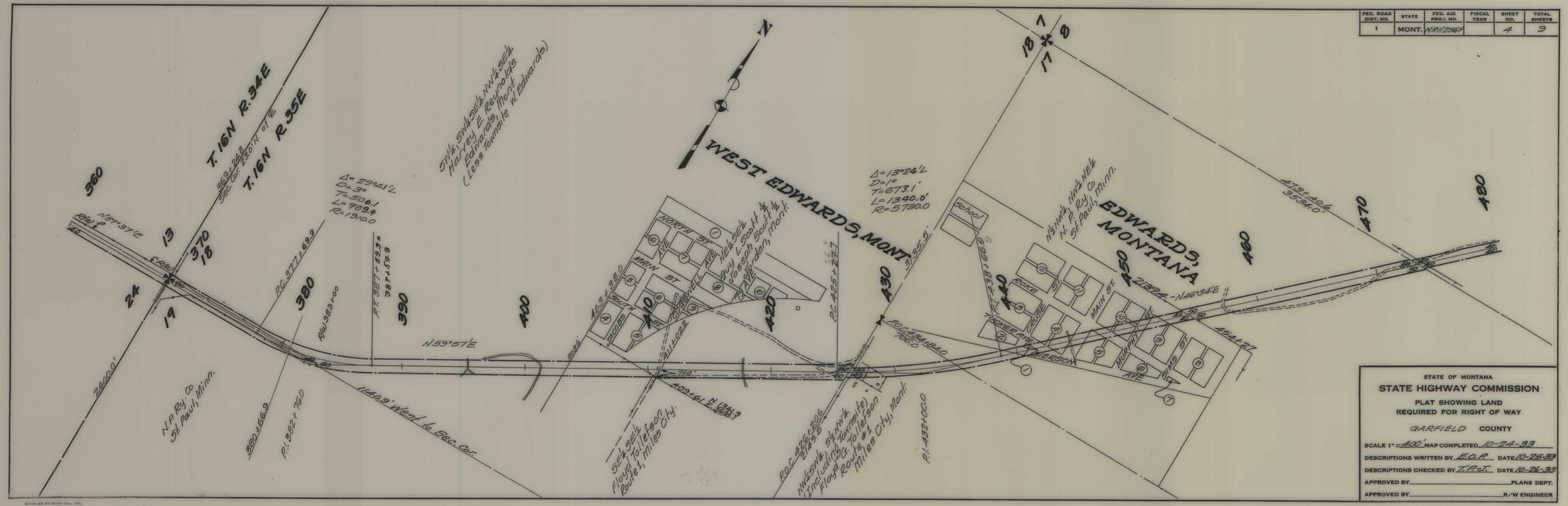
WEST EDWARDS, MONT.
EDWARDS, MONTANA
T. 16 N R. 34 E
T. 16 N R. 35 E
N
N 59°57' E
N.P. Ry. Co. St. Paul, Minn.
1440.9' West to Sec. Cor.
Floyd Tolleson Route 1, Miles City.
Floyd G. Tolleson Route #1 Miles City, Mont.
Guy L. Scott & Joseph Scott Aberdeen, Mont.
N.P. Ry. Co. St. Paul, Minn.
School
MAIN ST.
NORTH ST.
ROOSEVELT AVE.
ROOSEVELT AVE.
ROOSEVELT AVE

FED. ROAD DIST. NO.	STATE	FED. AID PROJ. NO.	FISCAL YEAR	SHEET NO.	TOTAL SHEETS
1	MONT.	NRH 256F		5	9

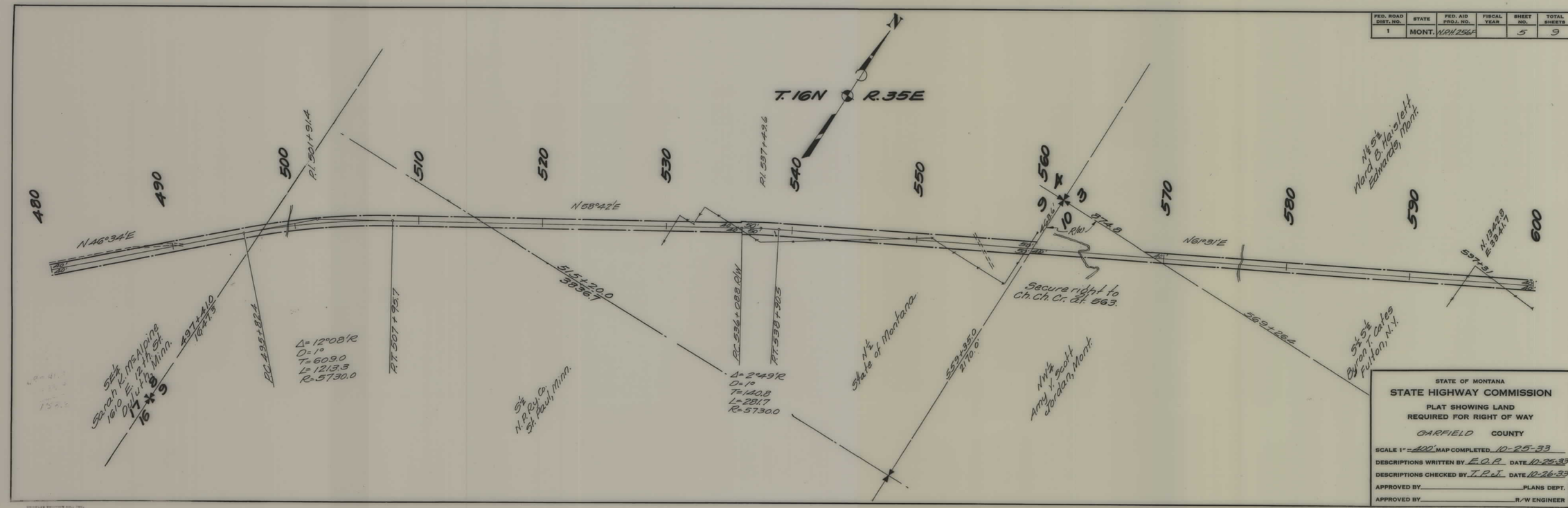

STATE OF MONTANA

STATE HIGHWAY COMMISSION

PLAT SHOWING LAND
REQUIRED FOR RIGHT OF WAY

GARFIELD COUNTY

SCALE 1" = 400' MAP COMPLETED 10-25-33

DESCRIPTIONS WRITTEN BY E.O.R. DATE 10-25-33

DESCRIPTIONS CHECKED BY T.R.J. DATE 10-26-33

APPROVED BY _____ PLANS DEPT.

APPROVED BY _____ R/W ENGINEER

NRH 256F SHT 5 OF 9

5

FED. ROAD DIST. NO.	STATE	FED. AID PROJ. NO.	FISCAL YEAR	SHEET NO.	TOTAL SHEETS
1	MONT.	NRH 256F		6	9

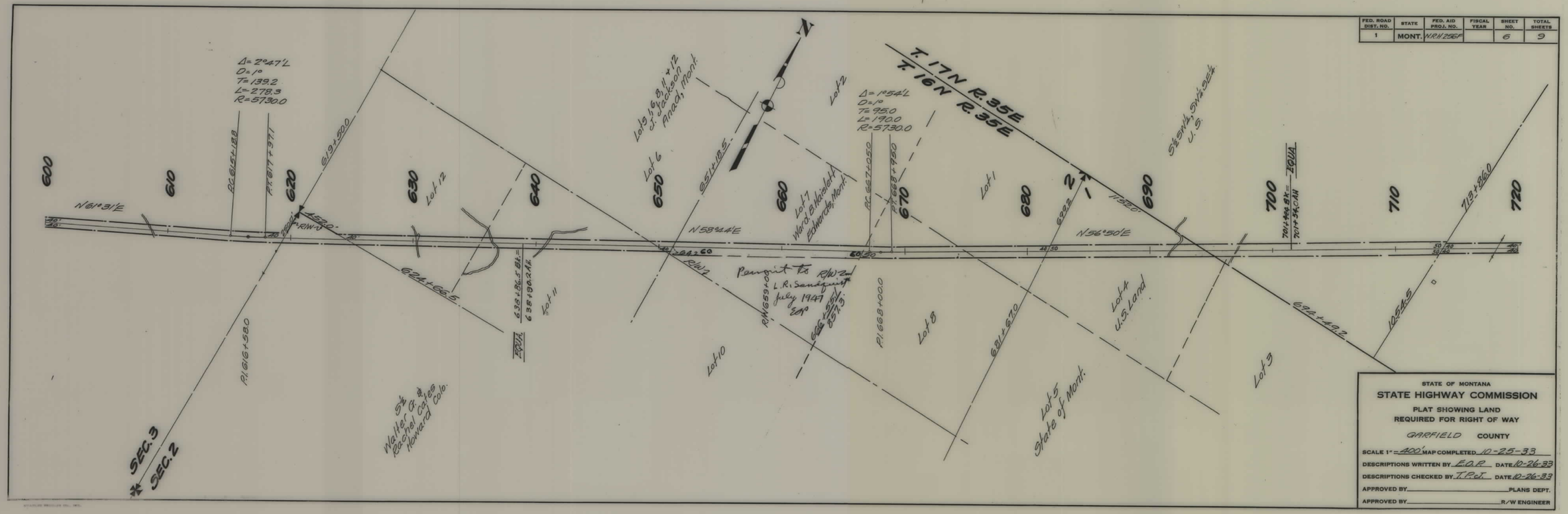

NRH 256F SHT 6 OF 9

5

FED. ROAD DIST. NO.	STATE	FED. AID PROJ. NO.	FISCAL YEAR	SHEET NO.	TOTAL SHEETS
1	MONT.	NRH 256F		7	9

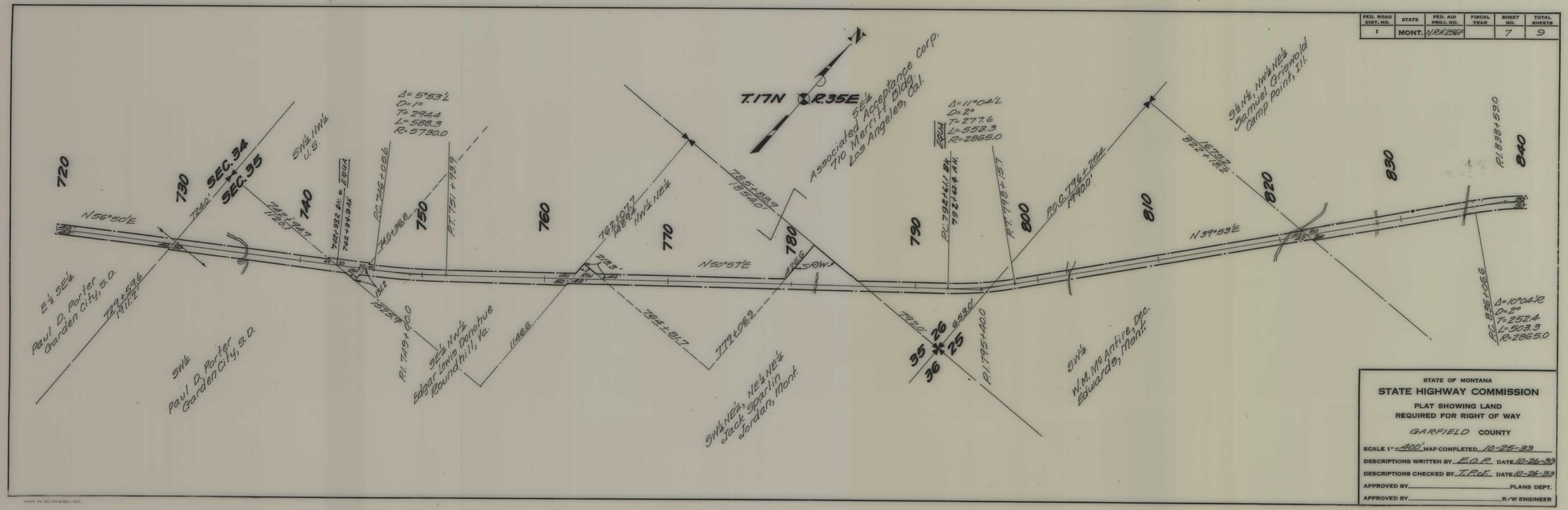

STATE OF MONTANA

STATE HIGHWAY COMMISSION

PLAT SHOWING LAND
REQUIRED FOR RIGHT OF WAY

GARFIELD COUNTY

SCALE 1" = 400' MAP COMPLETED 10-25-33

DESCRIPTIONS WRITTEN BY E.O.P. DATE 10-26-33

DESCRIPTIONS CHECKED BY T.P.d. DATE 10-26-33

APPROVED BY _____ PLANS DEPT.

APPROVED BY _____ R/W ENGINEER

NRH 256F SHT 7 OF 9

4

FED. ROAD DIST. NO.	STATE	FED. AID PROJ. NO.	FISCAL YEAR	SHEET NO.	TOTAL SHEETS
1	MONT.	NRH 256F		8	9

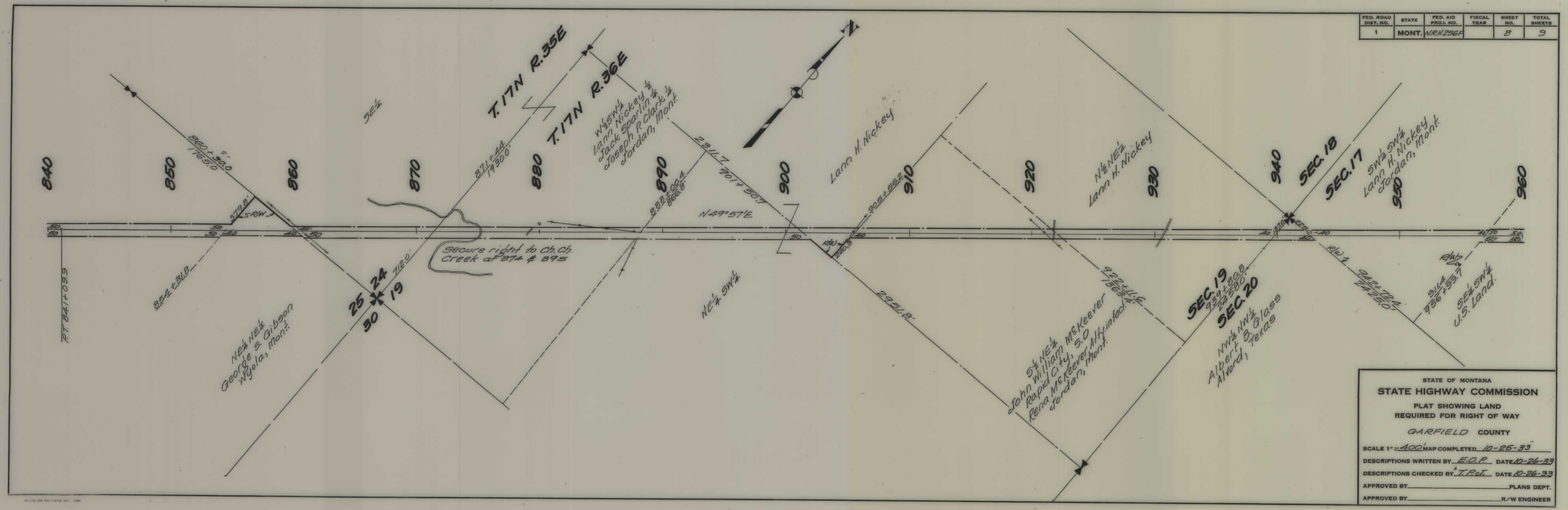

STATE OF MONTANA

STATE HIGHWAY COMMISSION

PLAT SHOWING LAND
REQUIRED FOR RIGHT OF WAY

GARFIELD COUNTY

SCALE 1" = 400' MAP COMPLETED 10-26-33

DESCRIPTIONS WRITTEN BY E.O.R. DATE 10-26-33

DESCRIPTIONS CHECKED BY T.P.C. DATE 10-26-33

APPROVED BY _____ PLANS DEPT.

APPROVED BY _____ R/W ENGINEER

NRH 256F SHT 8 OF 9

5

FED. ROAD DIST. NO.	STATE	FED. AID PROJ. NO.	FISCAL YEAR	SHEET NO.	TOTAL SHEETS
1	MONT.	N.R.H. 256F		9	9

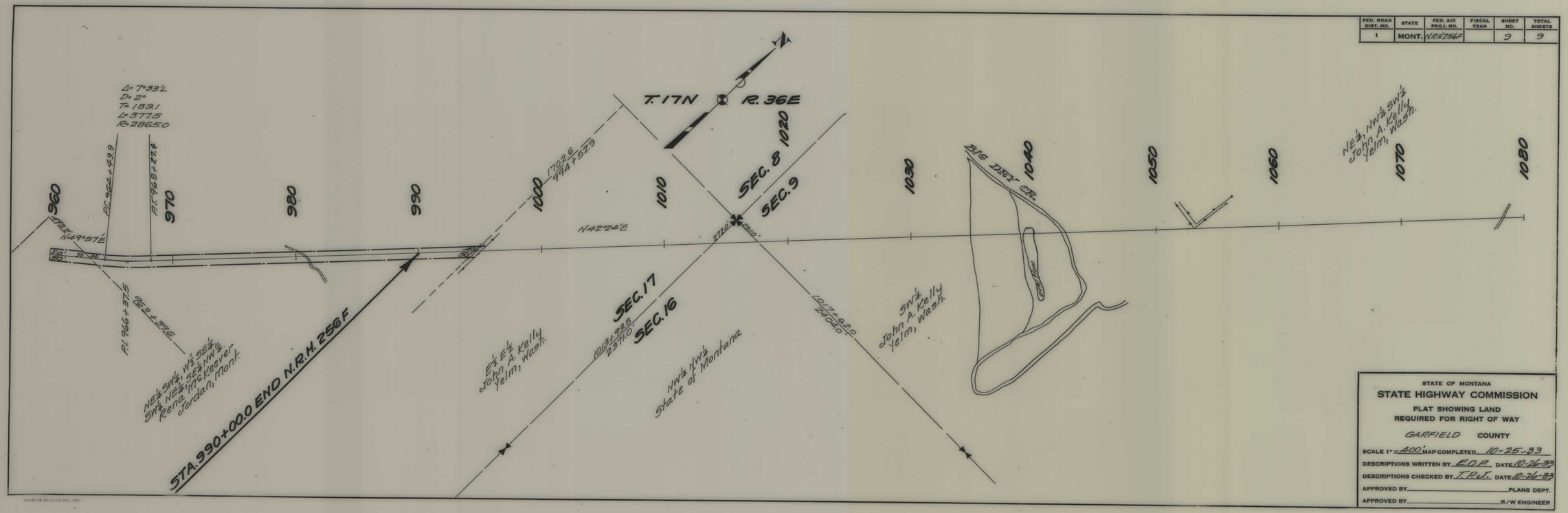

STATE OF MONTANA

STATE HIGHWAY COMMISSION

PLAT SHOWING LAND
REQUIRED FOR RIGHT OF WAY

GARFIELD COUNTY

SCALE 1" = 400' MAP COMPLETED 10-25-33

DESCRIPTIONS WRITTEN BY E.O.R. DATE 10-26-33

DESCRIPTIONS CHECKED BY I.P.L. DATE 10-26-33

APPROVED BY _____ PLANS DEPT.

APPROVED BY _____ R/W ENGINEER

NRH 256F SHT 9 OF 9

4