PLANS
NOT
TO
SCALE

FED. ROAD DIST. NO.	STATE OF MONTANA	FED. AID PROJECT NUMBERS CONST. NO.	R/W NO.	STATE NO.	SHEET NO.	TOTAL SHEETS
8			RF-256(31)	1256-31	1	11

GRASS RANGE - JORDAN, PETROLEUM CO. LINE, EAST & WEST

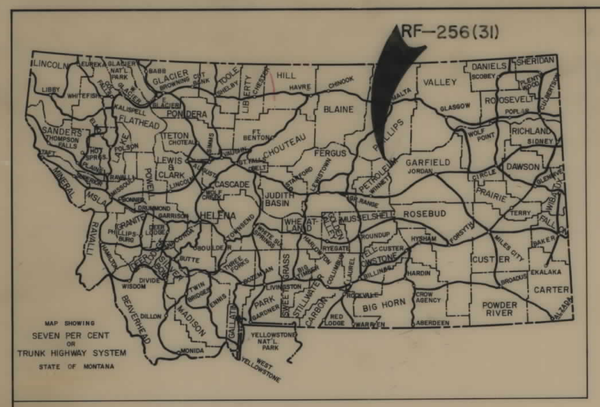

STATE OF MONTANA

DEPARTMENT OF HIGHWAYS

RIGHT OF WAY PLAN OF

FEDERAL AID PROJECT NO. RF - 256(31) R/W, RF - 256( ) CONST.

GRASS RANGE - JORDAN

PETROLEUM CO. LINE, E. & W.

4.847 MILES

INDEX

PARCEL NO.	OWNERSHIPS	SHEET NO.
1	BUD T. SHAW	2, 3
2	JOSEPH B. BAGWELL	3 4 5
3	McCONE ELECTRIC CO-OP. INC.	4
4	BUD T. SHAW	4, 5
5	J.B. BAGWELL, C/D TO BUD T. SHAW	5
6	BUD T. SHAW	5
7	ALLEN W. BOULDEN, KENNETH S. BOULDEN	5, 6
8	WILLIAMS COULEE CO-OP. STATE GRAZING DISTRICT	6, 7
9	BUD SHAW	6, 7
10	J.E. McKENNA	7
11	U.S.A.	7, 8
12	WILLIAMS COULEE CO-OP. STATE GRAZING DISTRICT	8, 9
13	BUD T. SHAW	8, 9
14	WILLIAMS COULEE CO-OP. STATE GRAZING DISTRICT	9, 10
15	U.S.A.	10, 11

CONVENTIONAL SIGNS

RIGHT OF WAY LINE
CENTERLINE (℄) OR PROJECTED LINE
STK'D. CENTERLINE
PARCEL NUMBER
OWNERSHIP BOUNDARY
R/W USE EXISTING R/W LT. OR RT.
PRESENT TRAVELED WAY (P.T.W.)
R/W LINE FENCED
RAILROAD R/W
CONSTRUCTION LIMITS CUT FILL
FENCE LINE
CONTROL OF ACCESS WITH FENCE
CONTROL OF ACCESS WITHOUT FENCE
GATE IN FENCE
CATTLE GUARD=24'
STATE & NATIONAL BORDER LINES
CITY OR TOWN LIMITS LINE
COUNTY LINE
RESERVATION LINE
TOWNSHIP & SECTION LINE
1/2 SECTION LINE
1/4 SECTION LINE
SECTION CORNER FOUND UNFOUND
1/4 SECTION COR.
1/16 SECTION COR.
CENTER OF SECTION
TELEPHONE OR TELEGRAPH POLES IN PLACE
POWER POLES IN PLACE
TEL. OR TEL. OR POWER POLES TO BE MOVED
NEW PIPES
OLD PIPES IN PLACE
OUTLET DITCH
INLET DITCH
DITCHES
CHANNEL CHANGES CH.CH.
BRIDGE
RAILROADS

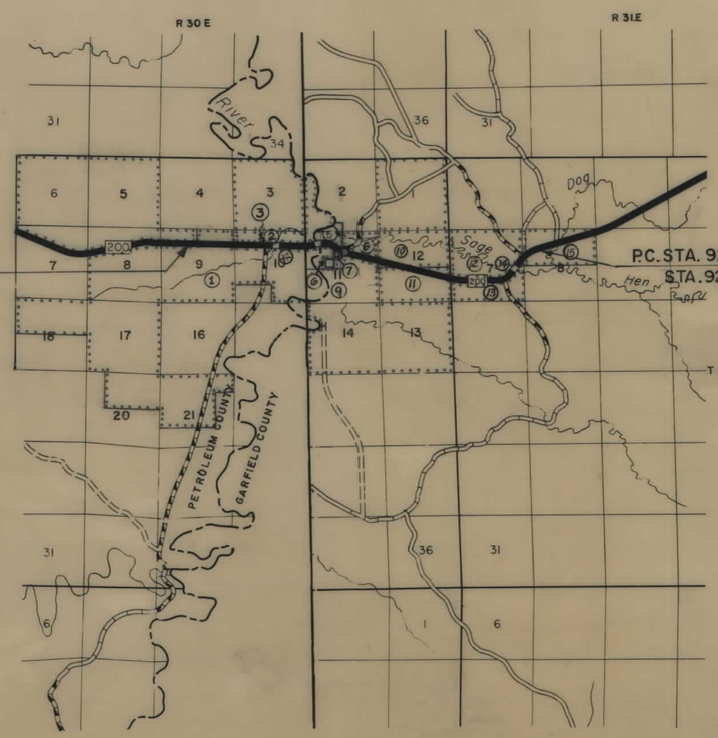

STA. 665+00 BEG. RF-256(31)
STA. 665+00 END F-256(17)
STA. 665+00 ON FAP 256-E(UNIT 4)

P.C. STA. 920+91.7 BK. END RF-256 (31)
STA. 924+10.1 AHD. BEG. F-256(24)

STATE OF MONTANA
DEPARTMENT OF HIGHWAYS

APPROVED: March 1 19 72

H.J. ANDERSON
DIRECTOR OF HIGHWAYS
BY Jack R. Beckert
ACTING ADMINISTRATOR
ENGINEERING DIVISION

MONTANA PROFESSIONAL ENGINEER & LAND SURVEYOR
JACK R. BECKERT
205 ES
REGISTERED

U.S. DEPARTMENT OF TRANSPORTATION
FEDERAL HIGHWAY ADMINISTRATION

APPROVED:

DIVISION ENGINEER DATE

BPR 3-23-72

FED. ROAD DIST. NO.	STATE OF MONTANA	FED. AID PROJECT NUMBERS CONST. NO.	R/W NO.	STATE NO.	SHEET NO.	TOTAL SHEETS
8			RF-256 (31)	1256-31	2	11

OWNERSHIPS

PARCEL	NAME	ADDRESS	TOTAL AREA	GROSS R/W AREA	P. T. W. AREA	AREA TO BE ACQUIRED	REMAINDER LEFT	REMAINDER RIGHT	CONST. PERMIT AREA
* 1	BUD T. SHAW	MOSBY, MONTANA	SEE	SHEET	#	3			

* PETROLEUM COUNTY

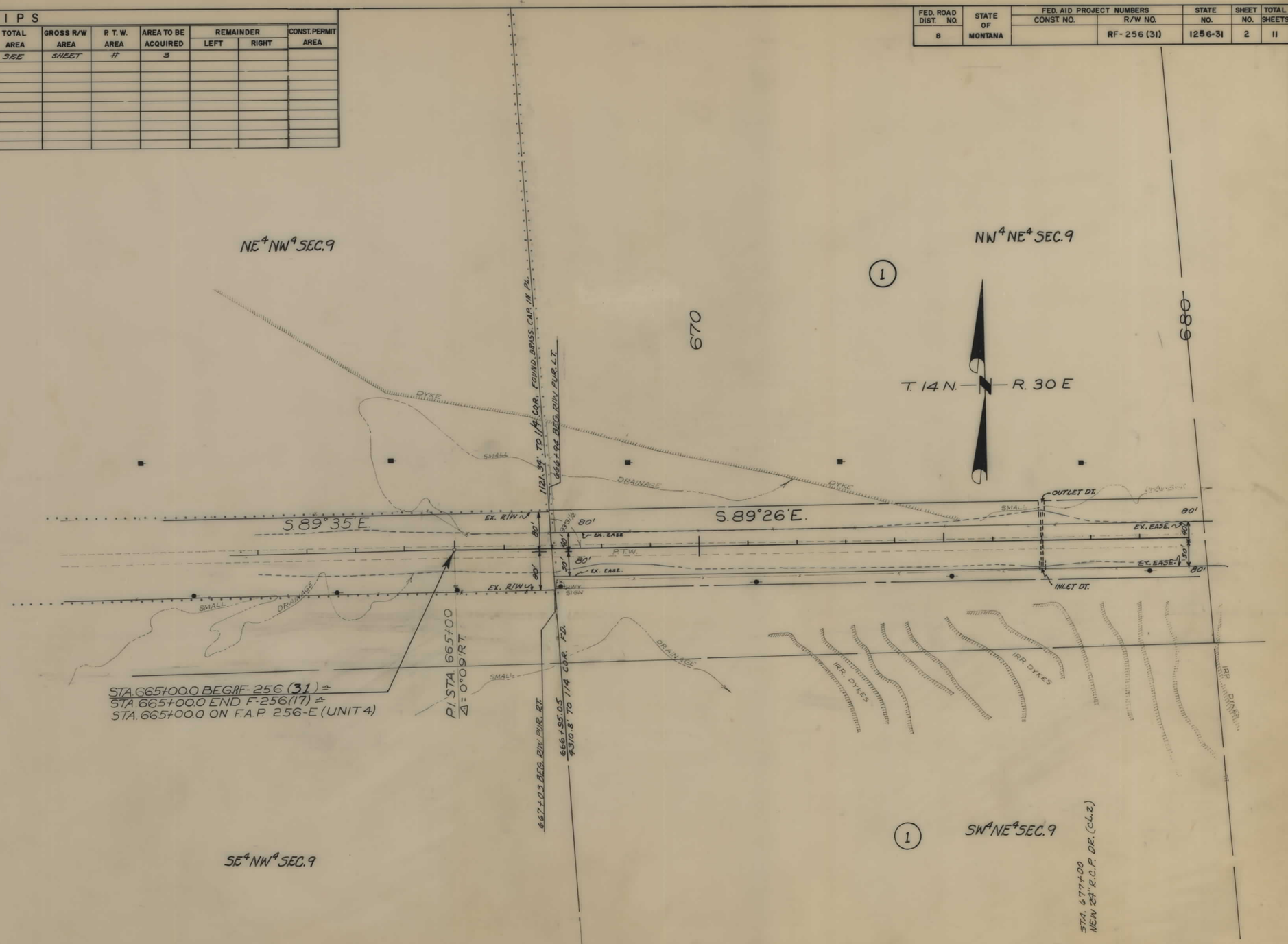

NOTE

CONSTRUCTION LIMITS INCLUDE BACKSLOPE ROUNDING

CONSTRUCTION LIMITS
TOP OF CUT
TOE OF FILL

MAP TRANS. TO R/W
MAP REVISED
B.P.R. APPROVAL 2-22-73

STATE OF MONTANA
DEPARTMENT OF HIGHWAYS
LAND REQUIRED FOR RIGHT OF WAY
PETROLEUM COUNTY
SCALE 1" = 100' MAP COMPLETED

FED. ROAD DIST. NO.	STATE OF MONTANA	FED. AID PROJECT NUMBERS CONST. NO.	R/W NO.	STATE NO.	SHEET NO.	TOTAL SHEETS
8			RF-256 (31)	1256-31	3	11

OWNERSHIPS

PARCEL	NAME	ADDRESS	TOTAL AREA	GROSS R/W AREA	P. T. W. AREA	AREA TO BE ACQUIRED	REMAINDER LEFT	REMAINDER RIGHT	CONST. PERMIT AREA
* 1	BUD T. SHAW	MOSBY, MONTANA		10.6 AC.	5.5 AC.	5.1 AC.			0.09 AC.
2	J. B. BAGWELL, C/O TO B. T. SHAW	" "	SEE	SHEET	#	5			

* PETROLEUM COUNTY

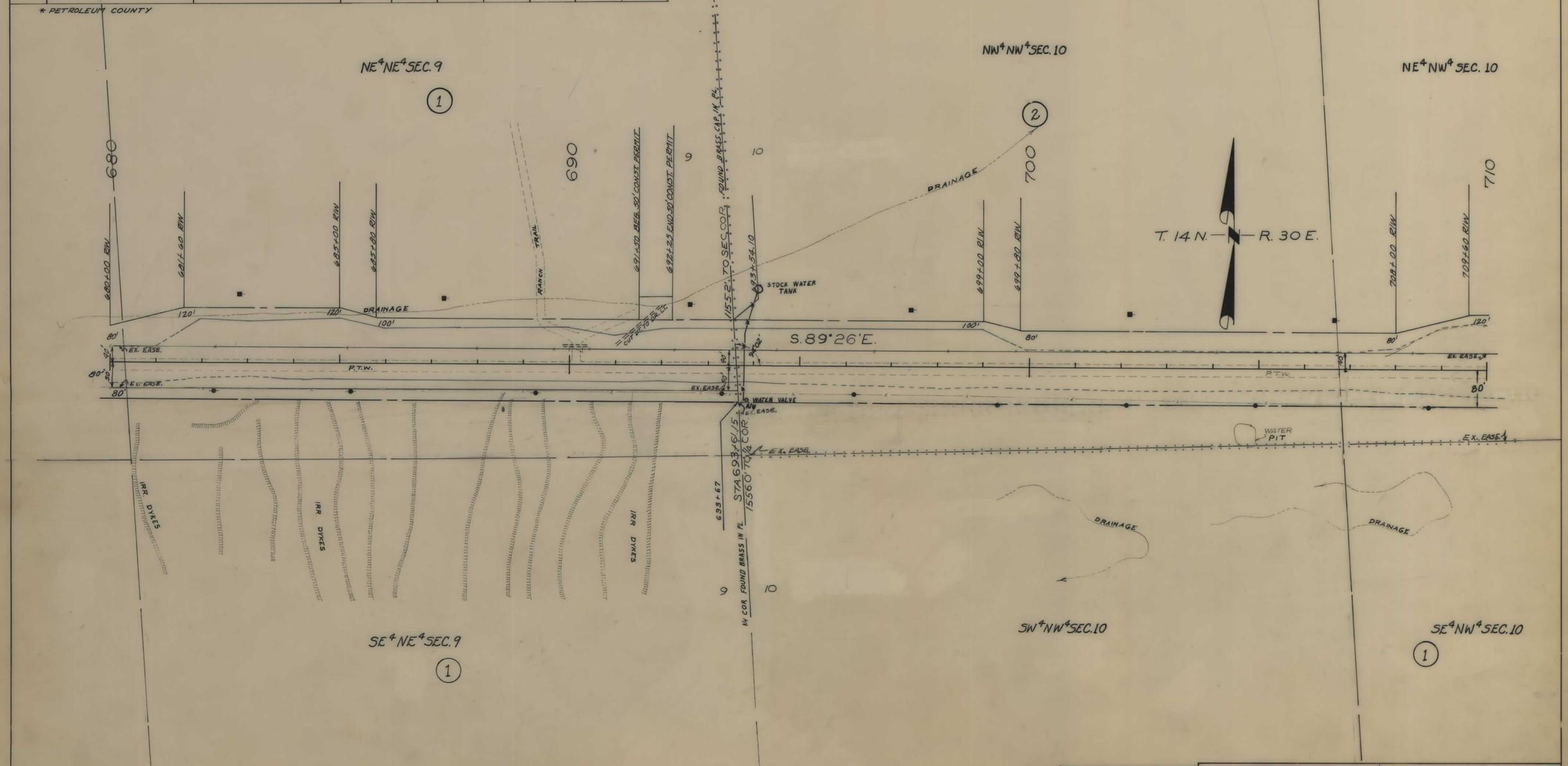

693 + 79
℄ X-ING 1½" PLASTIC PIPE

NOTE
CONSTRUCTION LIMITS INCLUDE BACKSLOPE ROUNDING

CONSTRUCTION LIMITS
TOP OF CUT
TOE OF FILL

MAP TRANS. TO R/W
MAP REVISED STATE
B.P.R. APPROVAL 2-22-72, 4-10-72

STATE OF MONTANA
DEPARTMENT OF HIGHWAYS
LAND REQUIRED FOR RIGHT OF WAY
PETROLEUM COUNTY

SCALE 1" = 100' MAP COMPLETED

FED. ROAD DIST. NO.	STATE OF MONTANA	FED. AID PROJECT NUMBERS CONST. NO.	R/W NO.	STATE NO.	SHEET NO.	TOTAL SHEETS
8			RF-256(31)	1256-31	4	11

OWNERSHIPS

PARCEL	NAME	ADDRESS	TOTAL AREA	GROSS R/W AREA	P. T. W. AREA	AREA TO BE ACQUIRED	REMAINDER LEFT	REMAINDER RIGHT	CONST. PERMIT AREA
2	J.B. BAGNELL, C/O TO B.T. SHAW	MOSBY, MONTANA	SEE	SHEET	#	5			
3	McCONE ELECTRIC CO-OP. INC.	CIRCLE, MONTANA	0.9 AC.	0.2 AC.	-0-	0.2 AC.	0.7 AC.		
* 4	BUD T. SHAW	MOSBY, MONTANA	SEE	SHEET	#	5			

* PETROLEUM COUNTY

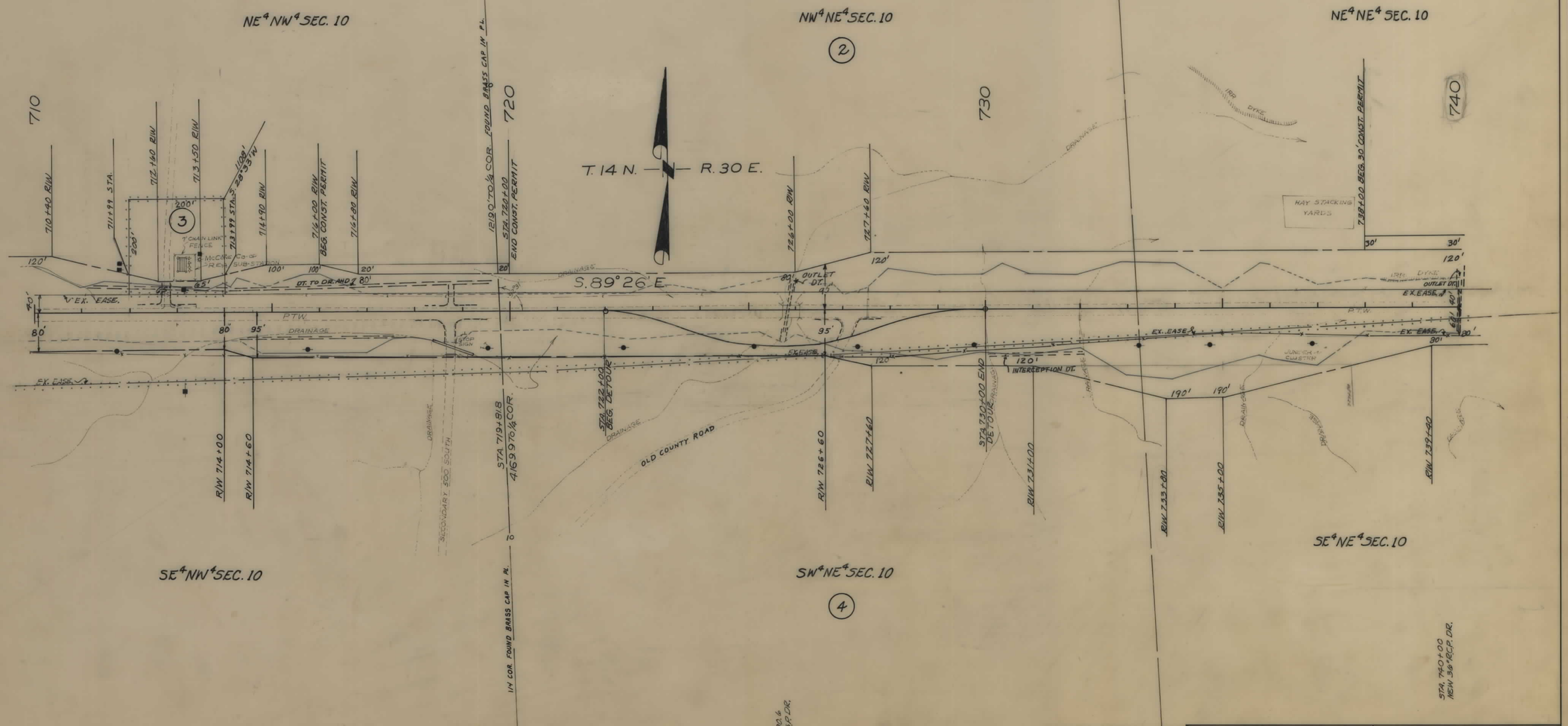

NOTE

CONSTRUCTION LIMITS INCLUDE BACKSLOPE ROUNDING

CONSTRUCTION LIMITS
TOP OF CUT
TOE OF FILL

MAP TRANS. TO R/W
MAP REVISED
B.P.R. APPROVAL 3-22-72

STATE OF MONTANA
DEPARTMENT OF HIGHWAYS
LAND REQUIRED FOR RIGHT OF WAY
PETROLEUM COUNTY
SCALE 1" = 100' MAP COMPLETED

FED. ROAD DIST. NO.	STATE OF MONTANA	FED. AID PROJECT NUMBERS CONST. NO.	R/W NO.	STATE NO.	SHEET NO.	TOTAL SHEETS
8			RF-256(31)	1256-31	5	11

PARCEL	NAME	ADDRESS		EASEMENT
1	BUD T. SHAW	Mosby, MONT.	RF-57-4(4)258	3.13 AC.

OWNERSHIPS

PARCEL	NAME	ADDRESS	TOTAL AREA	GROSS R/W AREA	P. T. W. AREA	AREA TO BE ACQUIRED	REMAINDER LEFT	REMAINDER RIGHT	CONST. PERMIT AREA
* 4	BUD T. SHAW	MOSBY, MONTANA		5.3 AC.	1.1 AC.	4.2 AC.			7.76 AC.
* 2	J.B. BAGWELL, C/DTO B.T. SHAW	" "	256.0 AC.	21.1 AC.	14.0 AC.	7.1 AC.	230.1 AC.	4.8 AC.	0.67 AC.
** 5	" " " "	" "	63.0 AC.	2.8 AC.	1.6 AC.	1.2 AC.	60.2 AC.		
6	BUD. T. SHAW	" "		4.9 AC.	1.1 AC.	3.8 AC.			
7	A.W. BOULDEN, K.S. BOULDEN	" "	SEE	SHEET	#	6			
* 1, 4	BUD T. SHAW	" "	3753.0 AC.	15.9 AC.	6.6 AC.	9.3 AC.	661.2 AC.	3075.9 AC.	7.85 AC.

* PETROLEUM CO.
** GARFIELD CO.

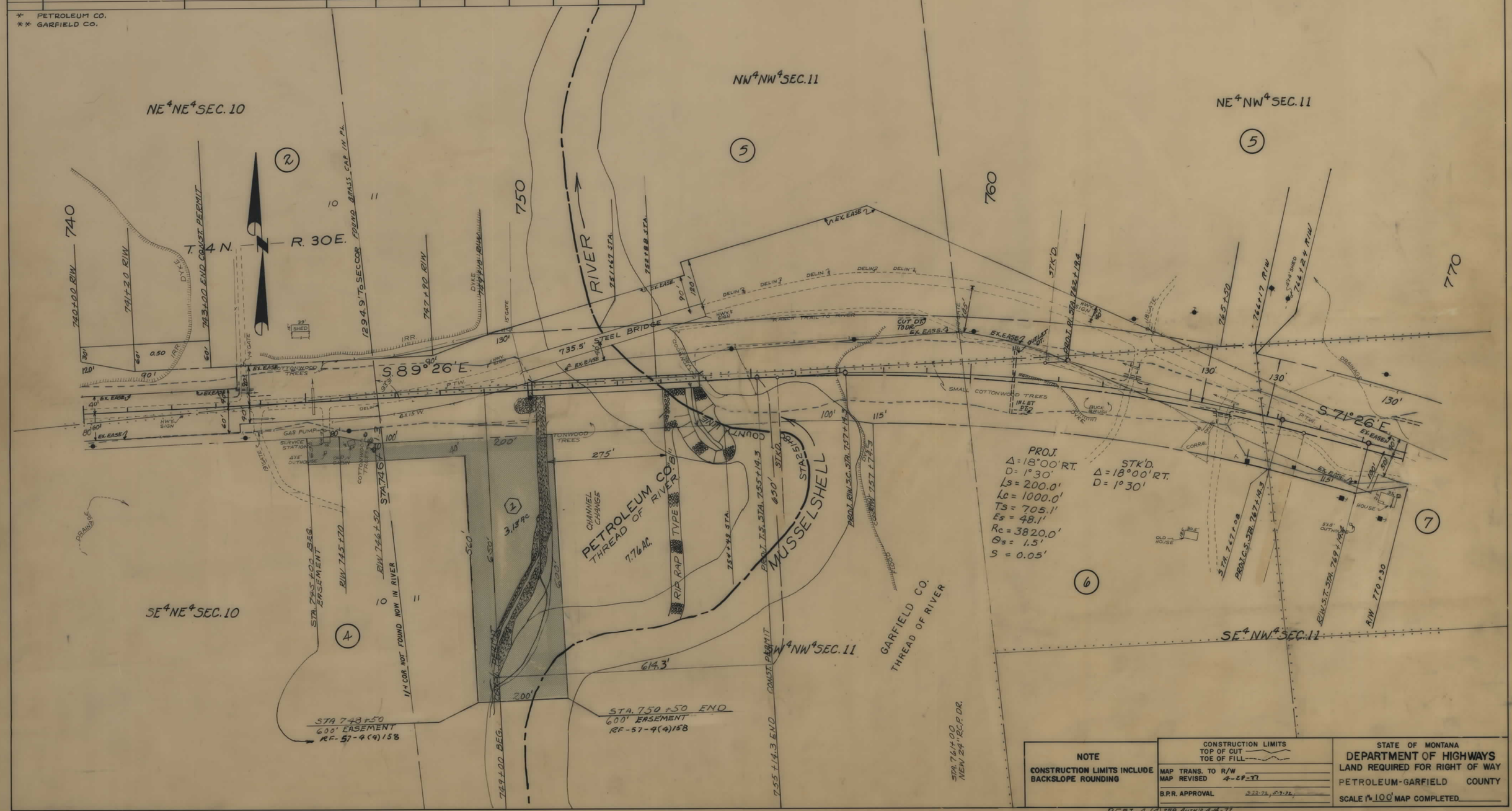

NOTE
CONSTRUCTION LIMITS INCLUDE BACKSLOPE ROUNDING

CONSTRUCTION LIMITS
TOP OF CUT
TOE OF FILL

MAP TRANS. TO R/W
MAP REVISED 4-29-77
B.P.R. APPROVAL 3-22-76, 5-9-76

STATE OF MONTANA
DEPARTMENT OF HIGHWAYS
LAND REQUIRED FOR RIGHT OF WAY
PETROLEUM-GARFIELD COUNTY
SCALE 1" = 100' MAP COMPLETED

RF 57-4(4)258 AUTH'D 4-4-77

FED. ROAD DIST. NO.	STATE OF MONTANA	FED. AID PROJECT NUMBERS CONST. NO.	R/W NO.	STATE NO.	SHEET NO.	TOTAL SHEETS
8			RF-256(31)	1256-31	6	11

OWNERSHIPS

PARCEL	NAME	ADDRESS	TOTAL AREA	GROSS R/W AREA	P. T. W. AREA	AREA TO BE ACQUIRED	REMAINDER LEFT	REMAINDER RIGHT	CONST. PERMIT AREA
7	A.W. BOULDEN, K.S. BOULDEN	MOSBY, MONTANA	10.0 AC.	3.8 AC.	1.8 AC.	2.0 AC.	2.0 AC.	4.2 AC.	-0-
8	WILLIAMS COULEE CO-OP. STATE								
	GRAZING DISTRICT	WINNETT, MONTANA	SEE	SHEET	#	7			
9	BUDT SHAW	MOSBY, MONTANA	"	"	"	7			

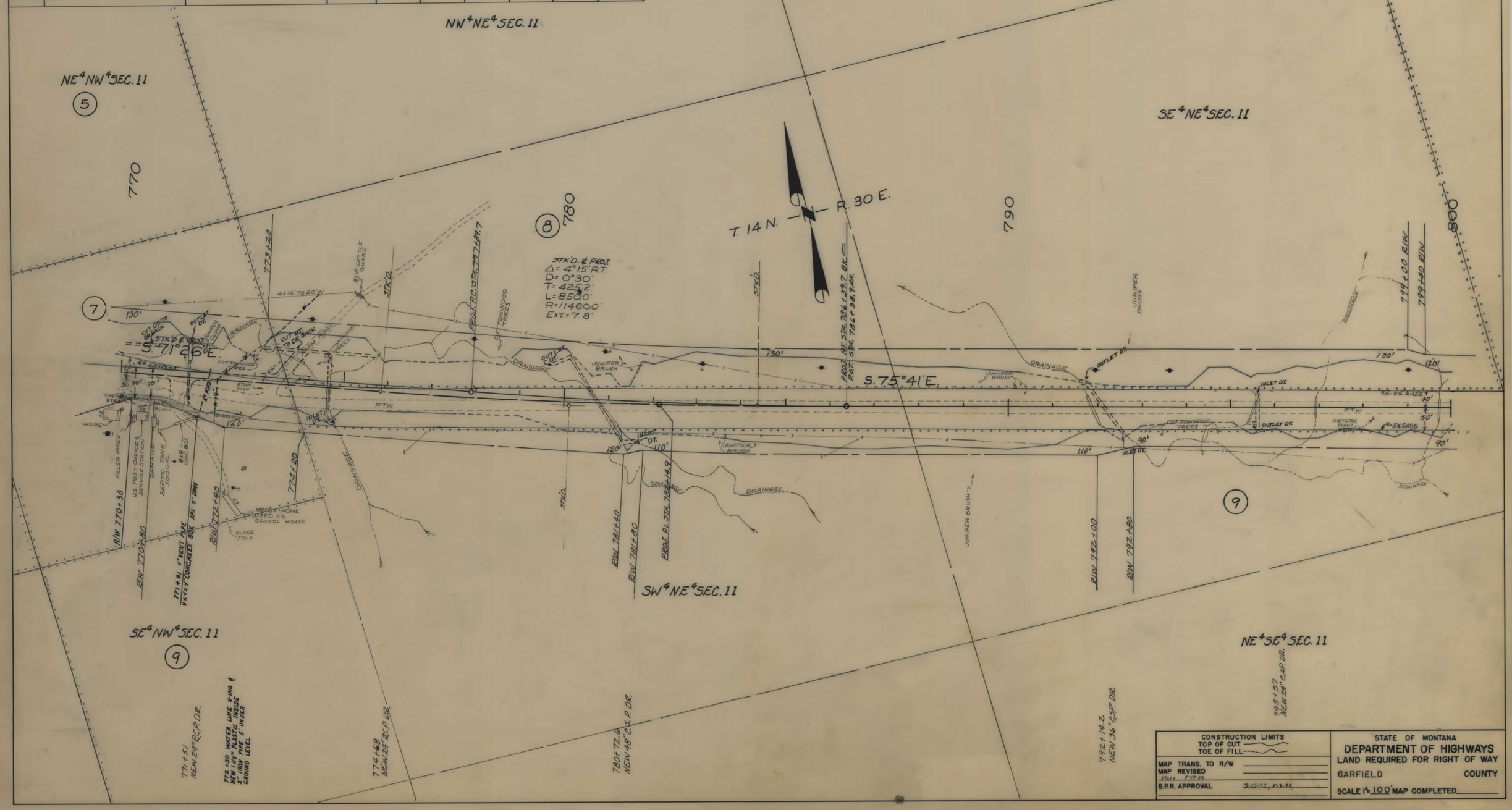

CONSTRUCTION LIMITS	
TOP OF CUT	
TOE OF FILL	
MAP TRANS. TO R/W	
MAP REVISED	
STATE 7-17-72	
B.P.R. APPROVAL	9-22-72, 8-3-72

STATE OF MONTANA
DEPARTMENT OF HIGHWAYS
LAND REQUIRED FOR RIGHT OF WAY

GARFIELD COUNTY

SCALE 1" = 100' MAP COMPLETED

FED. ROAD DIST. NO.	STATE OF MONTANA	FED. AID PROJECT NUMBERS CONST. NO.	R/W NO.	STATE NO.	SHEET NO.	TOTAL SHEETS
8			RF-256(31)	1256-31	7	11

OWNERSHIPS

PARCEL	NAME	ADDRESS	TOTAL AREA	GROSS R/W AREA	P. T. W. AREA	AREA TO BE ACQUIRED	REMAINDER LEFT	REMAINDER RIGHT	CONST. PERMIT AREA
8	WILLIAMS COULEE CO-OP. STATE								
	GRAZING DISTRICT	WINNETT, MONTANA		6.4 AC.	0	6.4 AC.			
9	BUD T. SHAW	MOSBY, MONTANA		2.8 AC.	0	2.8 AC.			
10	J.E. McKENNA	LEWISTOWN, MONTANA	320.0 AC.	4.6 AC.	2.4 AC.	2.2 AC.	314.7 AC.	0.7 AC.	
11	U.S.A. B.L.M.		SEE	SHEET	#	8			

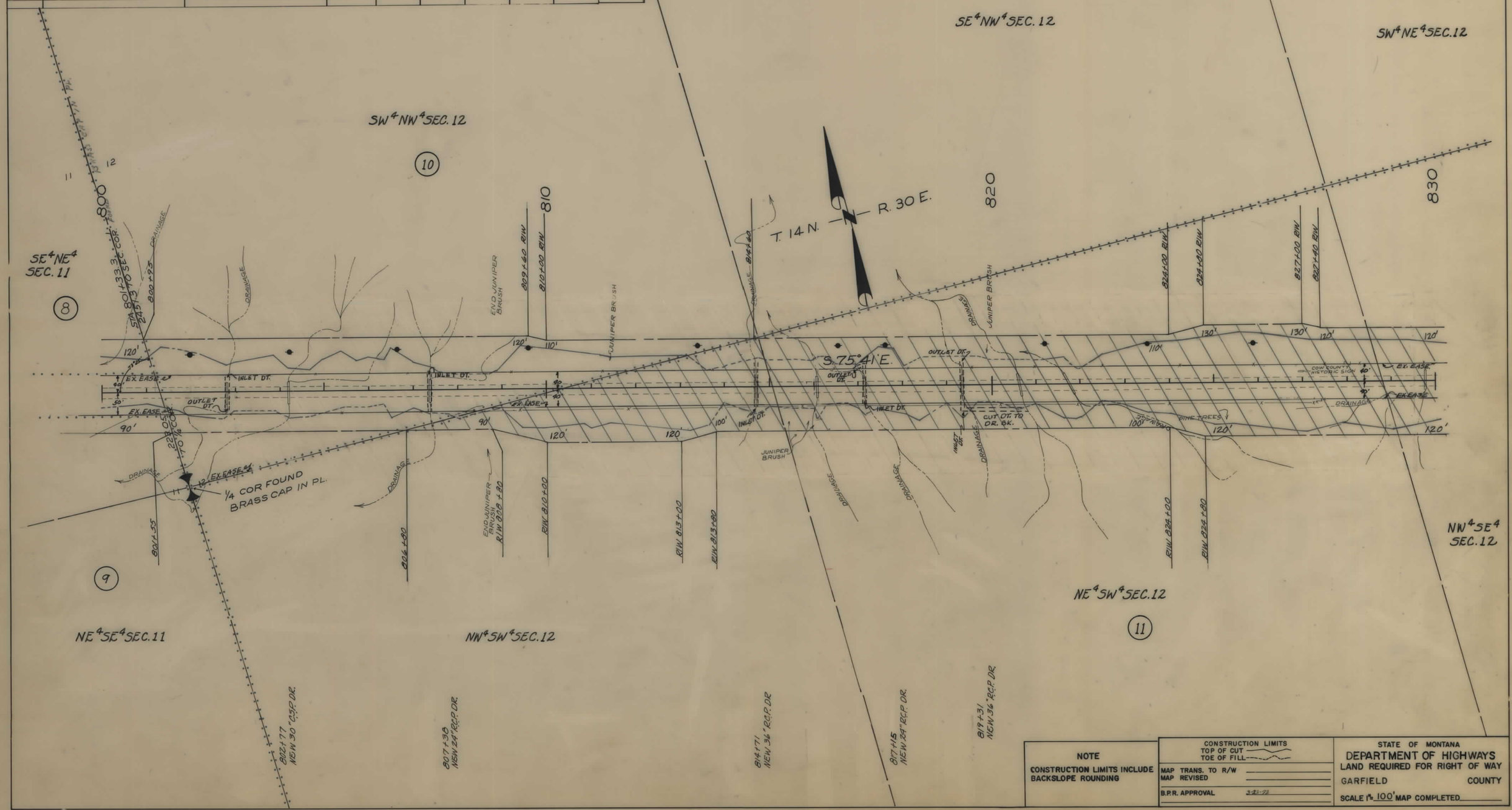

NOTE

CONSTRUCTION LIMITS INCLUDE BACKSLOPE ROUNDING

CONSTRUCTION LIMITS
TOP OF CUT
TOE OF FILL

MAP TRANS. TO R/W
MAP REVISED
B.P.R. APPROVAL 1-21-22

STATE OF MONTANA
DEPARTMENT OF HIGHWAYS
LAND REQUIRED FOR RIGHT OF WAY
GARFIELD COUNTY
SCALE 1" = 100' MAP COMPLETED

FED. ROAD DIST. NO.	STATE OF MONTANA	FED. AID PROJECT NUMBERS		STATE NO.	SHEET NO.	TOTAL SHEETS
		CONST. NO.	R/W NO.			
8			RF-256(31)	1256-31	8	11

OWNERSHIPS

PARCEL	NAME	ADDRESS	TOTAL AREA	GROSS R/W AREA	P. T. W. AREA	AREA TO BE ACQUIRED	REMAINDER LEFT	REMAINDER RIGHT	CONST. PERMIT AREA
11	U.S.A. B.L.M.			23.4 AC.	8.4 AC.	15.0 AC.			
12	WILLIAMS COULEE CO-OP.								
	STATE GRAZING DISTRICT	WINNETT, MONTANA	SEE	SHEET	#	9			
13	BUD T. SHAW	MOSBY, MONTANA	"	"	"	9			

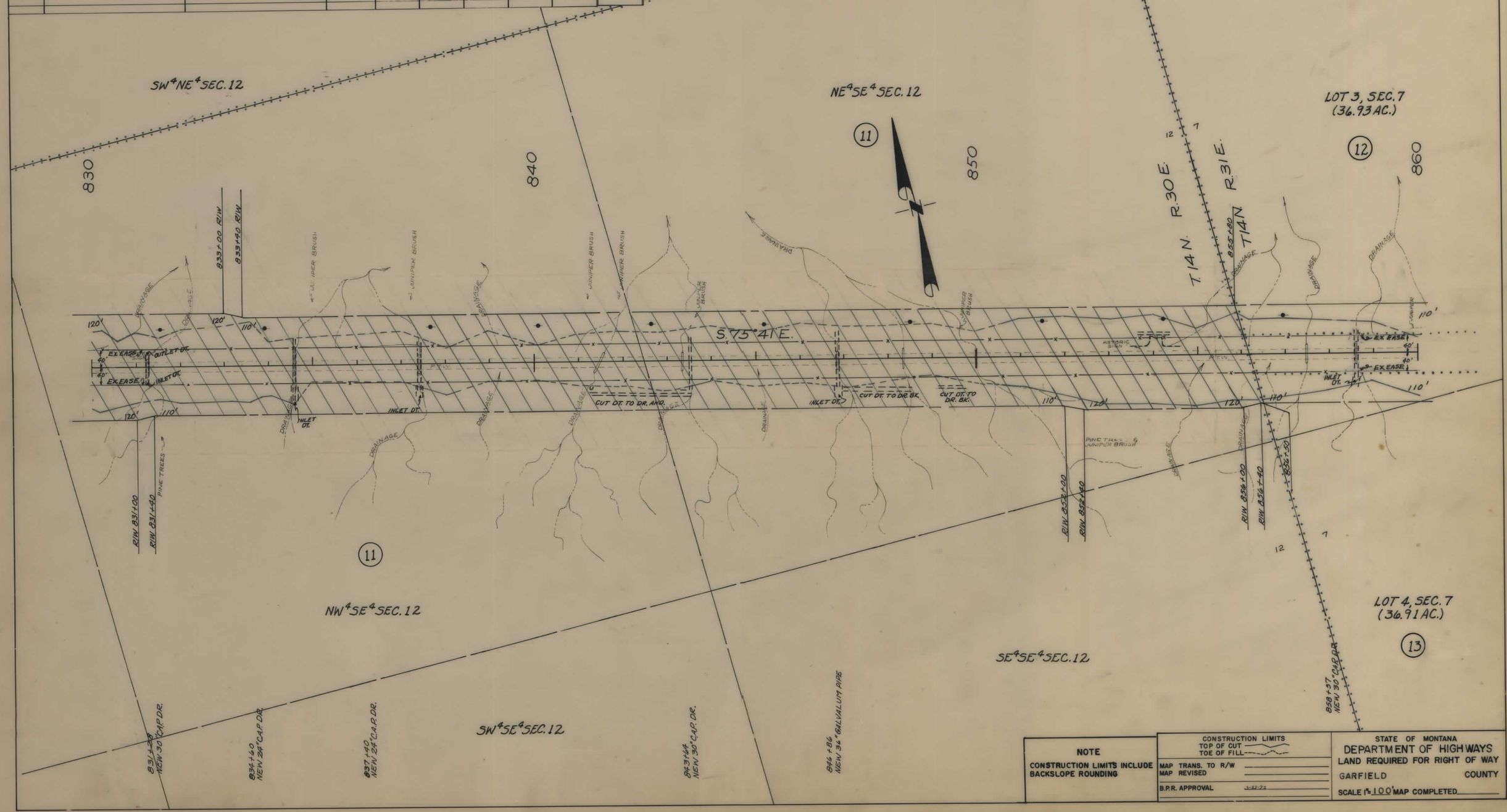

NOTE

CONSTRUCTION LIMITS INCLUDE BACKSLOPE ROUNDING

CONSTRUCTION LIMITS
TOP OF CUT
TOE OF FILL

MAP TRANS. TO R/W
MAP REVISED
B.P.R. APPROVAL 3-22-73

STATE OF MONTANA
DEPARTMENT OF HIGHWAYS
LAND REQUIRED FOR RIGHT OF WAY
GARFIELD COUNTY
SCALE 1" = 100' MAP COMPLETED

FED. ROAD DIST. NO.	STATE OF MONTANA	FED. AID PROJECT NUMBERS		STATE NO.	SHEET NO.	TOTAL SHEETS
		CONST. NO.	R/W NO.			
8			RF-256 (31)	1256-31	9	11

OWNERSHIPS

PARCEL	NAME	ADDRESS	TOTAL AREA	GROSS R/W AREA	P. T. W. AREA	AREA TO BE ACQUIRED	REMAINDER LEFT	REMAINDER RIGHT	CONST. PERMIT AREA
12	WILLIAMS COULEE CO-OP. STATE								
	GRAZING DISTRICT	WINNETT, MONTANA		1.6 AC.	0	1.6 AC.			
13	BUD T. SHAW	MOSBY, MONTANA		8.4 AC.	0	8.4 AC.			
6, 9 & 13	" " "	" "	1814.9 AC.	16.1 AC.	1.1 AC.	15.0 AC.	0	1798.8 AC.	
14	WILLIAMS COULEE CO-OP. STATE								
	GRAZING DISTRICT		SEE	SHEET	#	10			
14A	WILLIAMS COULEE CO-OP STATE								
	GRAZING DISTRICT								0.86 AC

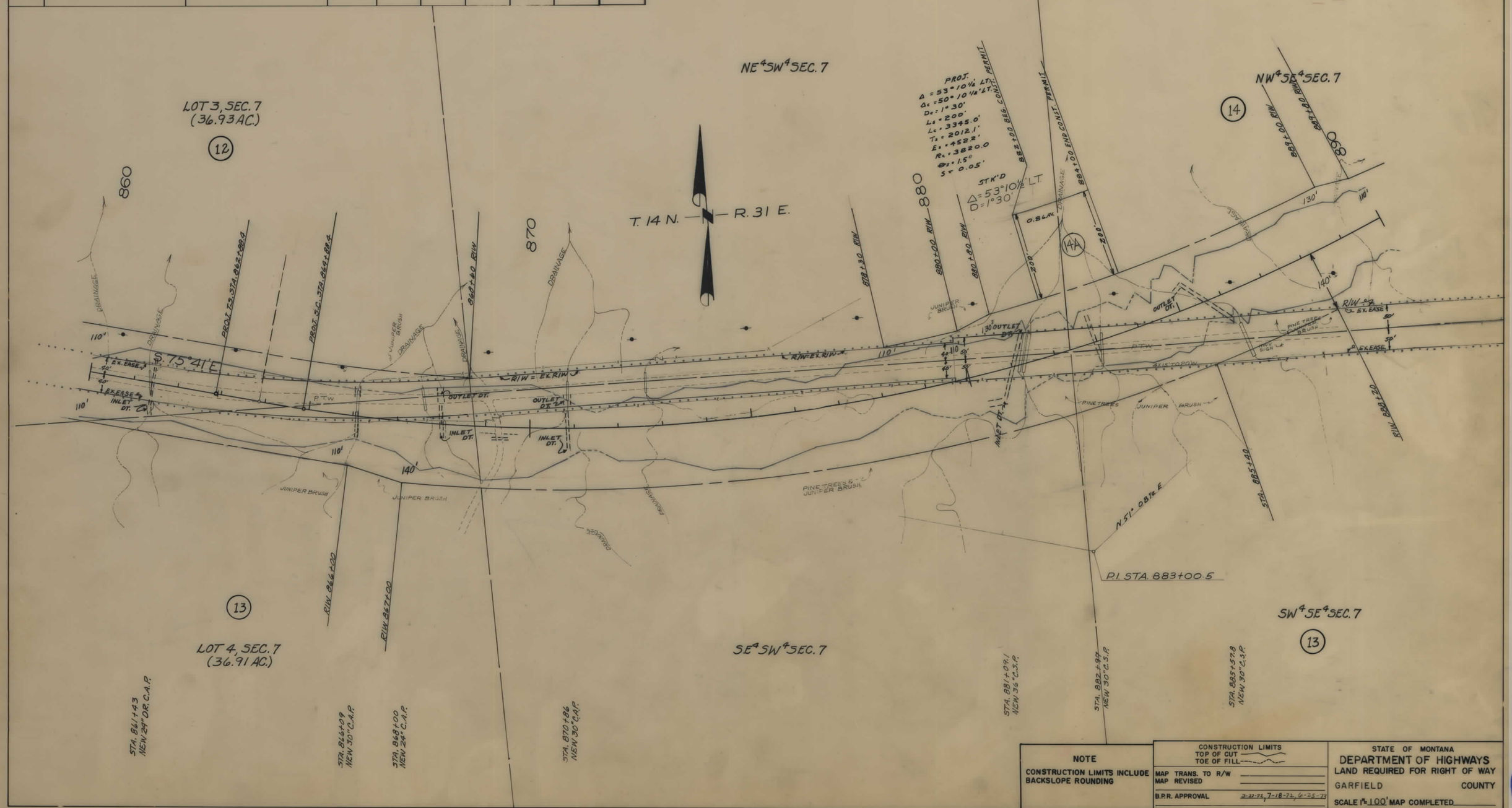

NOTE

CONSTRUCTION LIMITS INCLUDE BACKSLOPE ROUNDING

CONSTRUCTION LIMITS
TOP OF CUT
TOE OF FILL

MAP TRANS. TO R/W
MAP REVISED

B.P.R. APPROVAL 2-22-72, 7-18-72, 6-25-73

STATE OF MONTANA
DEPARTMENT OF HIGHWAYS
LAND REQUIRED FOR RIGHT OF WAY

GARFIELD COUNTY

SCALE 1" = 100' MAP COMPLETED

FED. ROAD DIST. NO.	STATE OF MONTANA	FED. AID PROJECT NUMBERS CONST. NO.	R/W NO.	STATE NO.	SHEET NO.	TOTAL SHEETS
8			RF-256(31)	1256-31	10	11

OWNERSHIPS

PARCEL	NAME	ADDRESS	TOTAL AREA	GROSS R/W AREA	P. T. W. AREA	AREA TO BE ACQUIRED	REMAINDER LEFT	REMAINDER RIGHT	CONST. PERMIT AREA
14	WILLIAMS COULEE CO-OP. STATE								
	GRAZING DISTRICT	WINNETT, MONTANA		18.4 AC.	-0-	18.4 AC.			
8,12 & 14	" " " "	" "	1211.6 AC.	264 AC.	-0-	264 AC.	1176.6 AC	8.6 AC.	
15	U.S.A. BLM		SEE	SHEET	#	10			

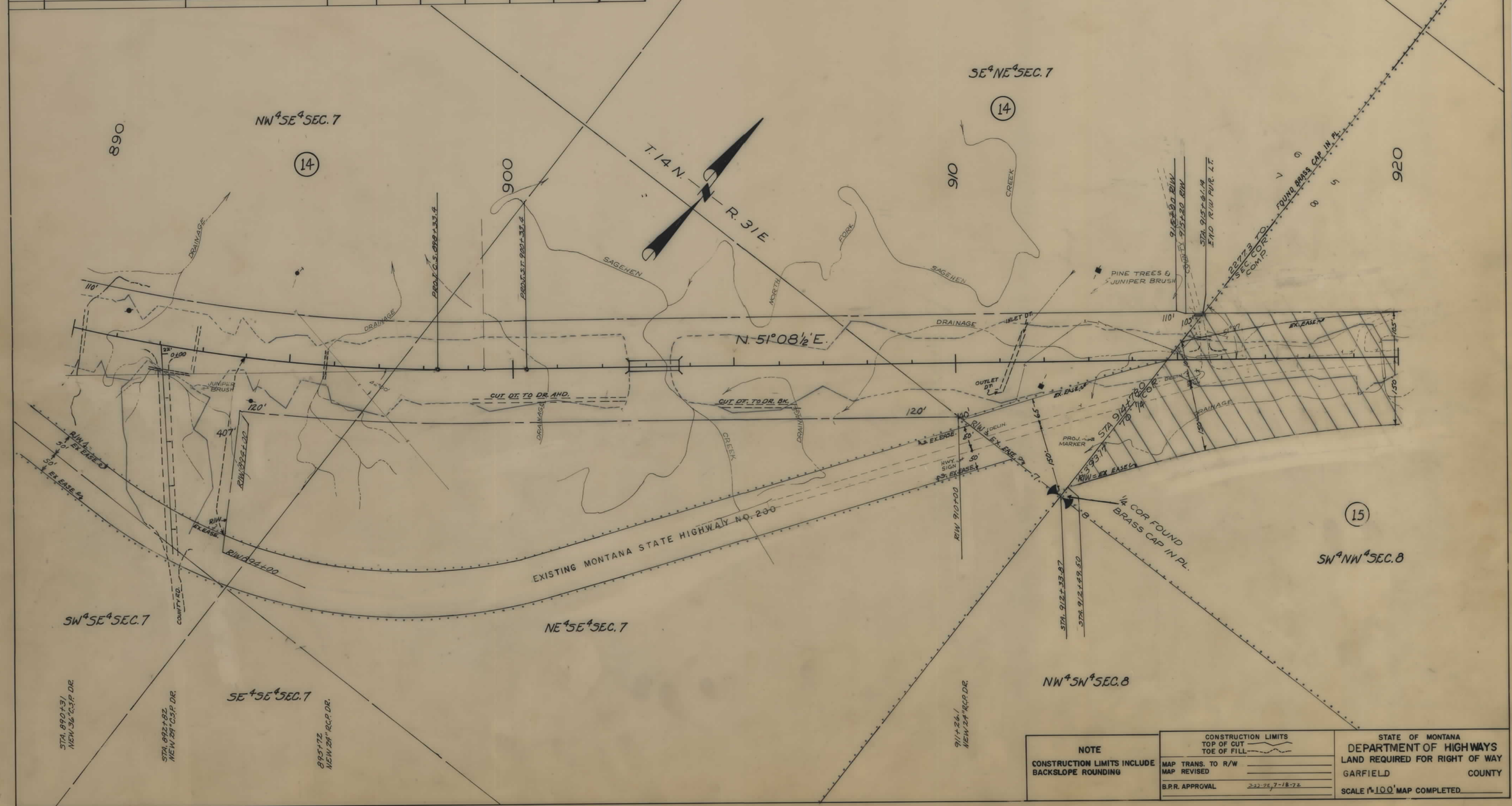

NOTE

CONSTRUCTION LIMITS INCLUDE BACKSLOPE ROUNDING

CONSTRUCTION LIMITS
TOP OF CUT
TOE OF FILL

MAP TRANS. TO R/W
MAP REVISED
B.P.R. APPROVAL 3-22-72, 7-18-72

STATE OF MONTANA
DEPARTMENT OF HIGHWAYS
LAND REQUIRED FOR RIGHT OF WAY
GARFIELD COUNTY
SCALE 1" = 100' MAP COMPLETED

FED. ROAD DIST. NO.	STATE OF MONTANA	FED. AID PROJECT NUMBERS CONST. NO.	R/W NO.	STATE NO.	SHEET NO.	TOTAL SHEETS
8			RF-256(31)	1256-31	11	11

OWNERSHIPS

PARCEL	NAME	ADDRESS	TOTAL AREA	GROSS R/W AREA	P. T. W. AREA	AREA TO BE ACQUIRED	REMAINDER LEFT	REMAINDER RIGHT	CONST. PERMIT AREA
15	U.S.A. B.L.M			4.4 AC.	4.1 AC.	0.3 AC.			

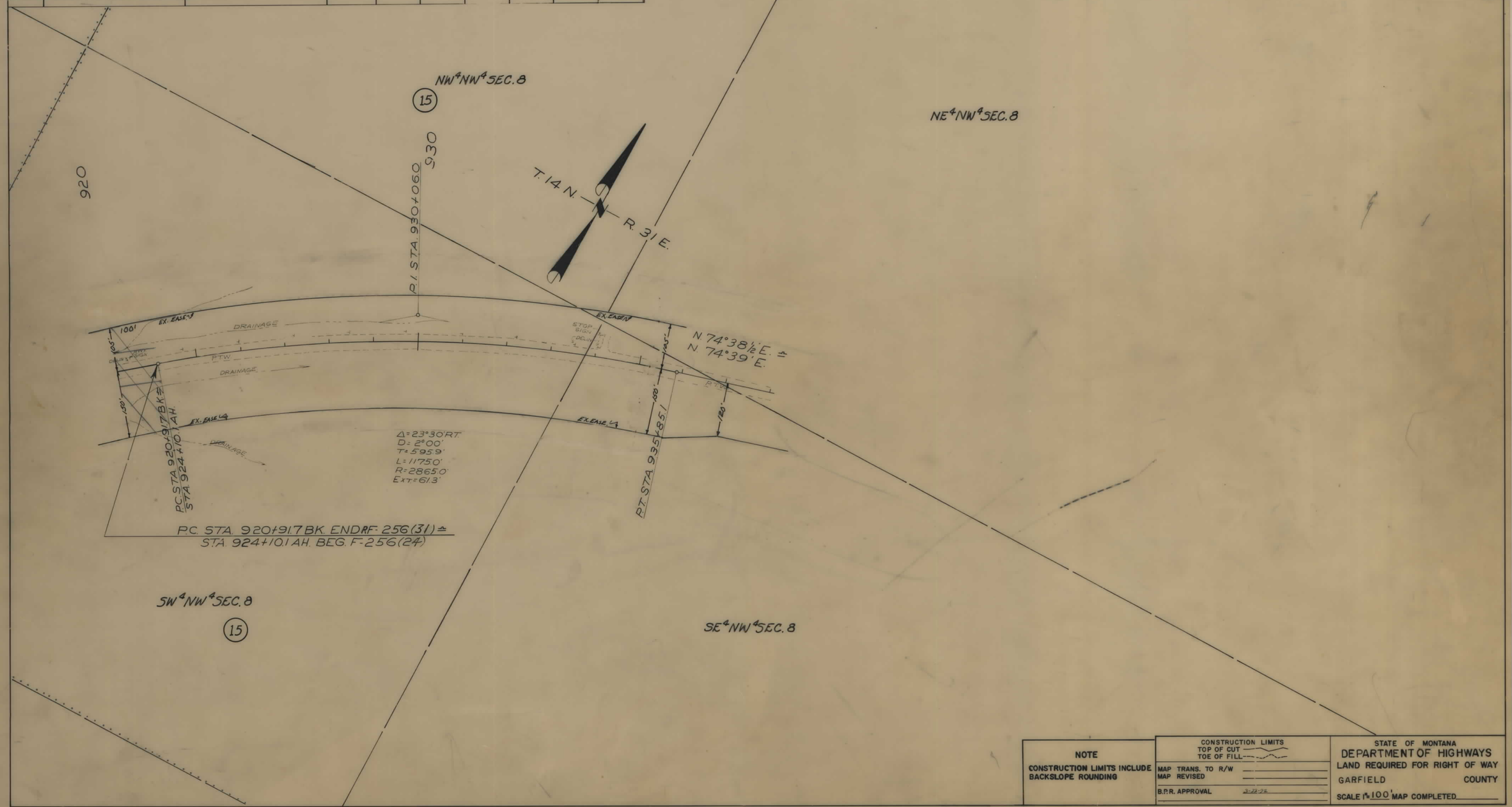

NOTE

CONSTRUCTION LIMITS INCLUDE BACKSLOPE ROUNDING

CONSTRUCTION LIMITS
TOP OF CUT
TOE OF FILL

MAP TRANS. TO R/W
MAP REVISED
B.P.R. APPROVAL 3-22-72

STATE OF MONTANA
DEPARTMENT OF HIGHWAYS
LAND REQUIRED FOR RIGHT OF WAY
GARFIELD COUNTY
SCALE 1" = 100' MAP COMPLETED