PLANS
NOT
TO
SCALE

STATE	PROJECT NO.	SHEET NO.	TOTAL SHEETS
MONT.	RS 255-1(3)5	1	12

5 MILES NO. OF RUDYARD-NORTH

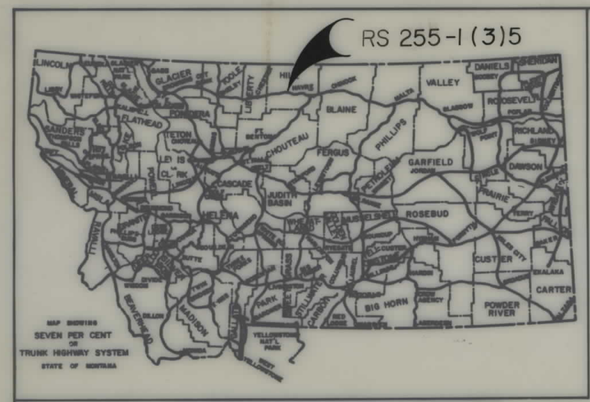

STATE OF MONTANA

DEPARTMENT OF HIGHWAYS

RIGHT OF WAY PLAN OF FEDERAL AID PROJECT NO. RS255-1(3)5 R/W

5 MILES NORTH OF RUDYARD-NORTH

HILL COUNTY

62 MILES

CONVENTIONAL SIGNS

- PROPOSED RIGHT OF WAY LINE
- EXISTING RIGHT OF WAY LINE
- RAILROAD RIGHT OF WAY LINE
- CENTERLINE (℄) OR PROJECTED LINE
- STK'D CENTERLINE
- OWNERSHIP BOUNDARY
- PRESENT TRAVELED WAY (P.T.W.)
- R/W LINE FENCED
- CONSTRUCTION LIMITS (CUT / FILL)
- FENCE LINE
- CONTROL OF ACCESS WITH FENCE
- LIMITED ACCESS
- EXISTING LIMITED ACCESS
- GATE IN FENCE
- CATTLE GUARD = 24'
- STATE & NATIONAL BORDER LINES
- CITY OR TOWN LIMITS LINE
- COUNTY LINE
- RESERVATION LINE
- TOWNSHIP & SECTION LINE
- 1/4 & 1/2 SECTION LINE
- SECTION CORNER (FOUND / UNFOUND)
- 1/4 SECTION COR.
- 1/16 SECTION COR.
- CENTER OF SECTION
- TELEPHONE OR TELEGRAPH POLES IN PLACE
- POWER POLES IN PLACE
- TEL. OR TEL. OR POWER POLES TO BE MOVED
- NEW PIPES
- OLD PIPES IN PLACE
- OUTLET DITCH
- INLET DITCH
- DITCHES
- CHANNEL CHANGES
- BRIDGES
- RAILROADS
- PARCEL NUMBER
- NEW APPROACH
- EXISTING APPROACH
- LIMITED ACCESS

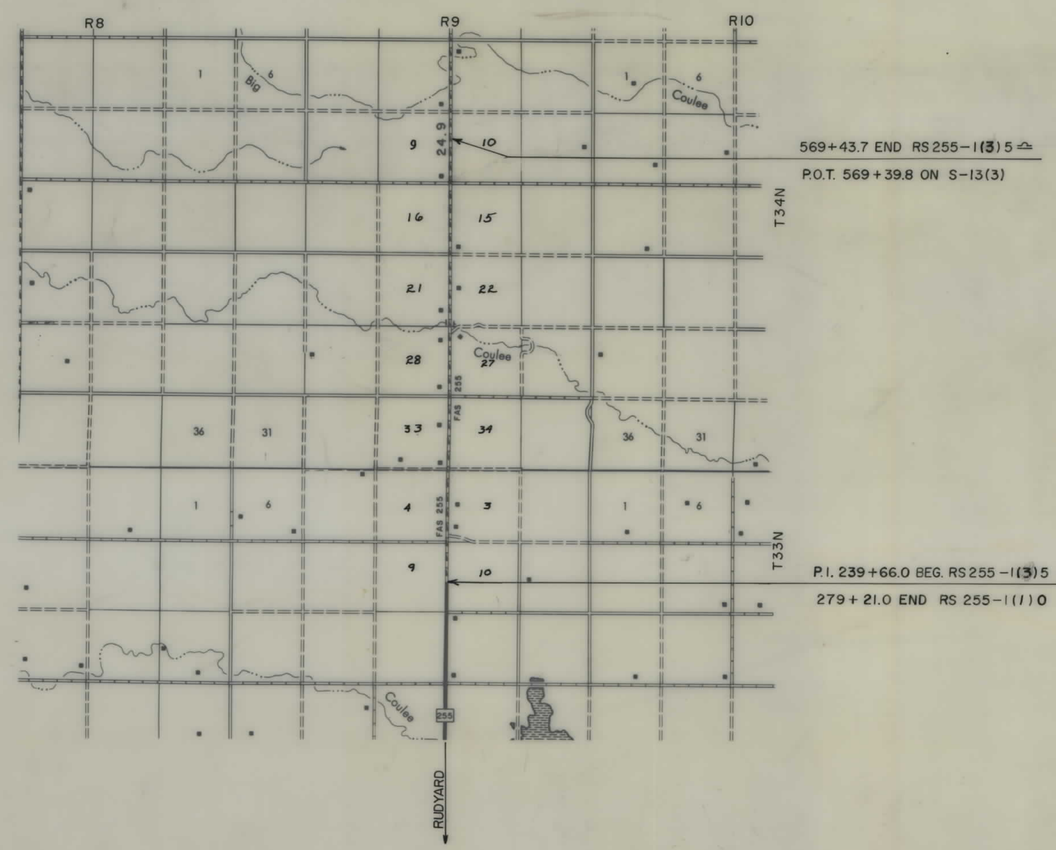

INDEX

PARCEL NO.	OWNERSHIPS	SHEET NO.
1	WILLIAM H. BRADURY	2-3
2	RBL, INC., A MT CORP.	3
3	HOWARD J. & LILLIAN DE MARTIN	-
	C/D JOE & BETTY DEMARTIN	3-4
4	STELLA DEMARTIN BRAFFORD	4-5
5	RUSSELL LYNN ANDERSON	5-6
6	LYLE A. & VELVA ANDERSON 1/100	
	DLV, LIMITED PARTNERSHIP 99/100	7-8
7	RBL, INC., A MT CORP.	7-9
8	DONALD & ANNE STARK	8-10
9	MARK RAMON WIDDIS	10
10	RICHARD F. & DARLENE DITMAR	10
11	STATE OF MONTANA	11
12	NORTH RIDGE FARMS, INC., A MT CORP.	11-12

RELATED PROJECTS

ASSOCIATED PROJECT AGREEMENT NUMBERS
RS 255-1(4)5 CONST. RS 255-1(2)5 PE

STATE OF MONTANA
DEPARTMENT OF HIGHWAYS

APPROVED: January 19 1989

BY Stephen C. Kologi
CHIEF
PRECONSTRUCTION BUREAU

MONTANA STEPHEN C. KOLOGI 1241 E REGISTERED PROFESSIONAL ENGINEER

U.S. DEPARTMENT OF TRANSPORTATION
FEDERAL HIGHWAY ADMINISTRATION

APPROVED:

DIVISION ADMINISTRATOR — DATE

STATE	PROJECT NO.	SHEET NO.	TOTAL SHEETS
MONT.	RS 255-1(3)5	2	12

5 MILES N. OF RUDYARD-NORTH

OWNERSHIPS

PARCEL	NAME	ADDRESS	TOTAL AREA	GROSS R/W AREA	P.T.W. AREA	AREA TO BE ACQUIRED	REMAINDER LEFT	REMAINDER RIGHT	CONST. PMT. AREA	CONST. EASE. AREA
1	WILLIAM H. BRADBURY			SEE	SHEET	# 3				
1A	" "								0.05 AC.	

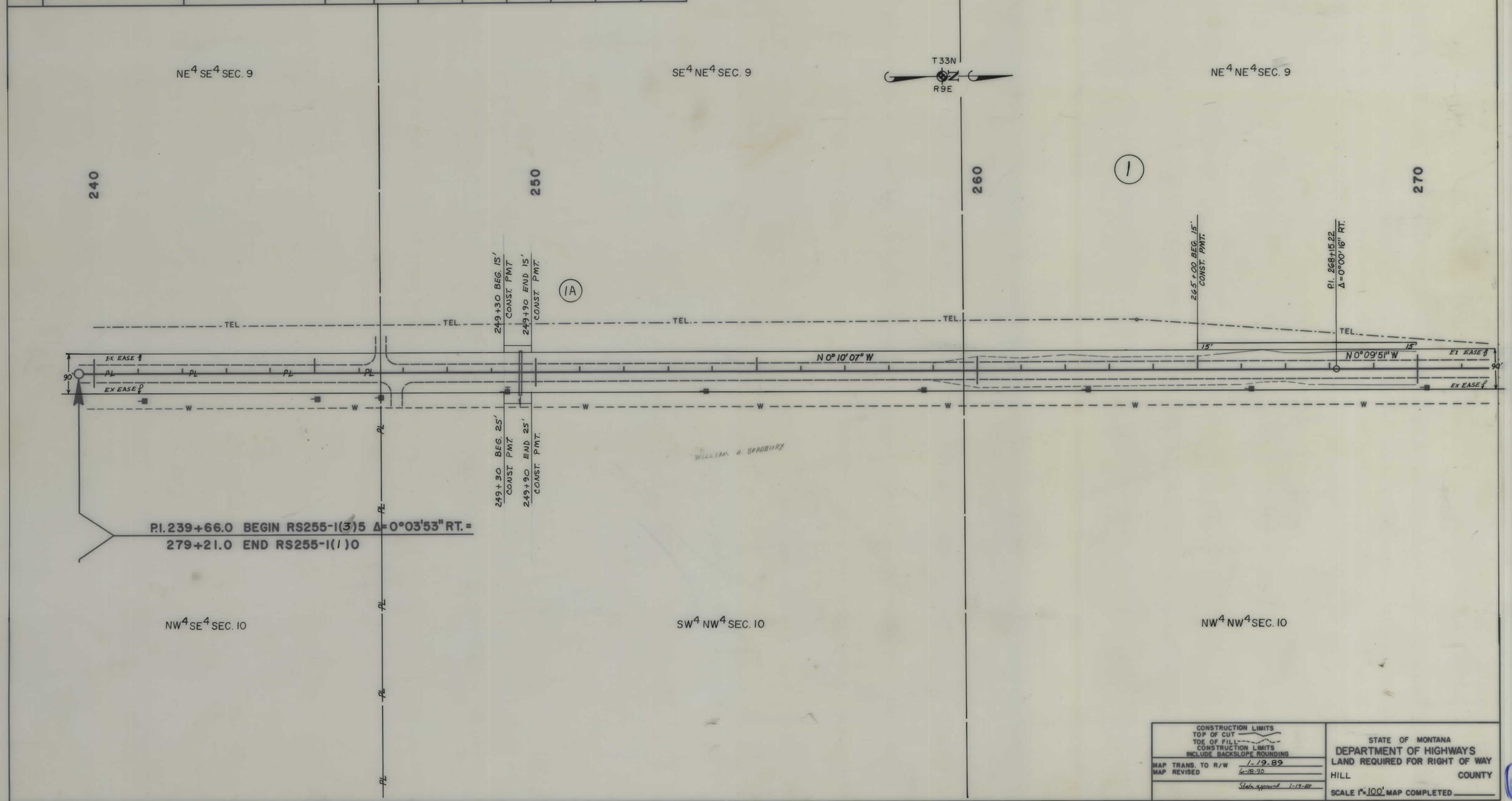

CONSTRUCTION LIMITS
TOP OF CUT
TOE OF FILL
CONSTRUCTION LIMITS INCLUDE BACKSLOPE ROUNDING

MAP TRANS. TO R/W 1-19-89
MAP REVISED 6-18-90

State approved 1-19-89

STATE OF MONTANA
DEPARTMENT OF HIGHWAYS
LAND REQUIRED FOR RIGHT OF WAY

HILL COUNTY

SCALE 1" = 100' MAP COMPLETED

STATE	PROJECT NO.	SHEET NO.	TOTAL SHEETS
MONT.	RS 255-1(3)5	3	12

5 MILES N. OF RUDYARD-NORTH

OWNERSHIPS

PARCEL	NAME	ADDRESS	TOTAL AREA	GROSS R/W AREA	P.T.W. AREA	AREA TO BE ACQUIRED	REMAINDER LEFT	REMAINDER RIGHT	CONST. PMT. AREA	CONST. EASE. AREA
1	WILLIAM H. BRADBURY								0.85 AC.	
2	R.B.L., INC., A MT CORP.								0.18 AC.	

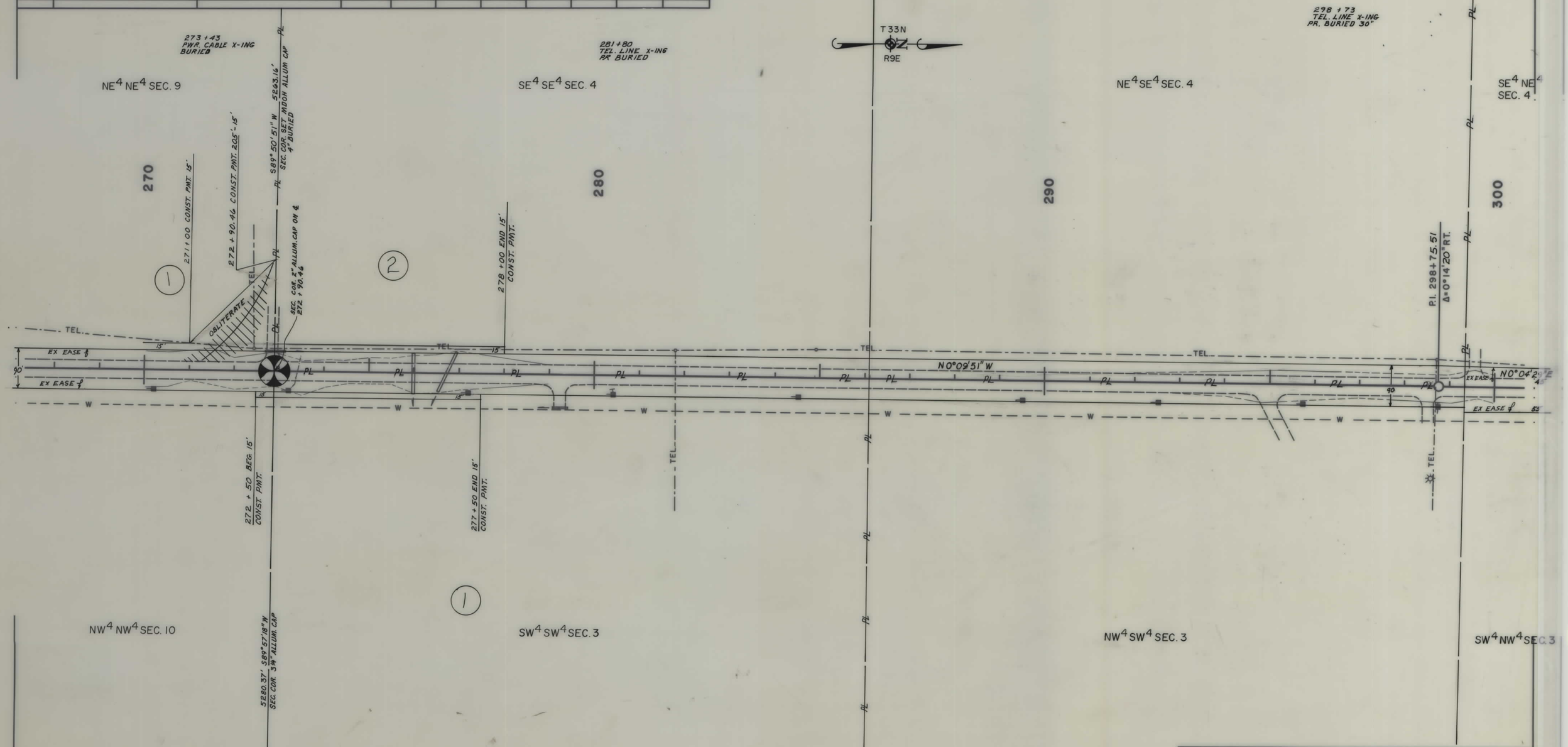

CONSTRUCTION LIMITS
TOP OF CUT
TOE OF FILL
CONSTRUCTION LIMITS INCLUDE BACKSLOPE ROUNDING

MAP TRANS. TO R/W 1-19-89
MAP REVISED

STATE APPR. 1-19-89

STATE OF MONTANA
DEPARTMENT OF HIGHWAYS
LAND REQUIRED FOR RIGHT OF WAY

HILL COUNTY

SCALE 1" = 100' MAP COMPLETED

STATE	PROJECT NO.	SHEET NO.	TOTAL SHEETS
MONT.	RS 255-1(3)5	4	12

5 MILES N. OF RUDYARD-NORTH

OWNERSHIPS

PARCEL	NAME	ADDRESS	TOTAL AREA	GROSS R/W AREA	P.T.W. AREA	AREA TO BE ACQUIRED	REMAINDER LEFT	REMAINDER RIGHT	CONST. PMT. AREA	CONST. EASE. AREA
3	HOWARD J. & LILLIAN DEMARTIN									
	C/O JOE & BETTY DEMARTIN								0.43 AC.	
4	STELLA DEMARTIN BRAFFORD			SEE	SHEET	# 5				

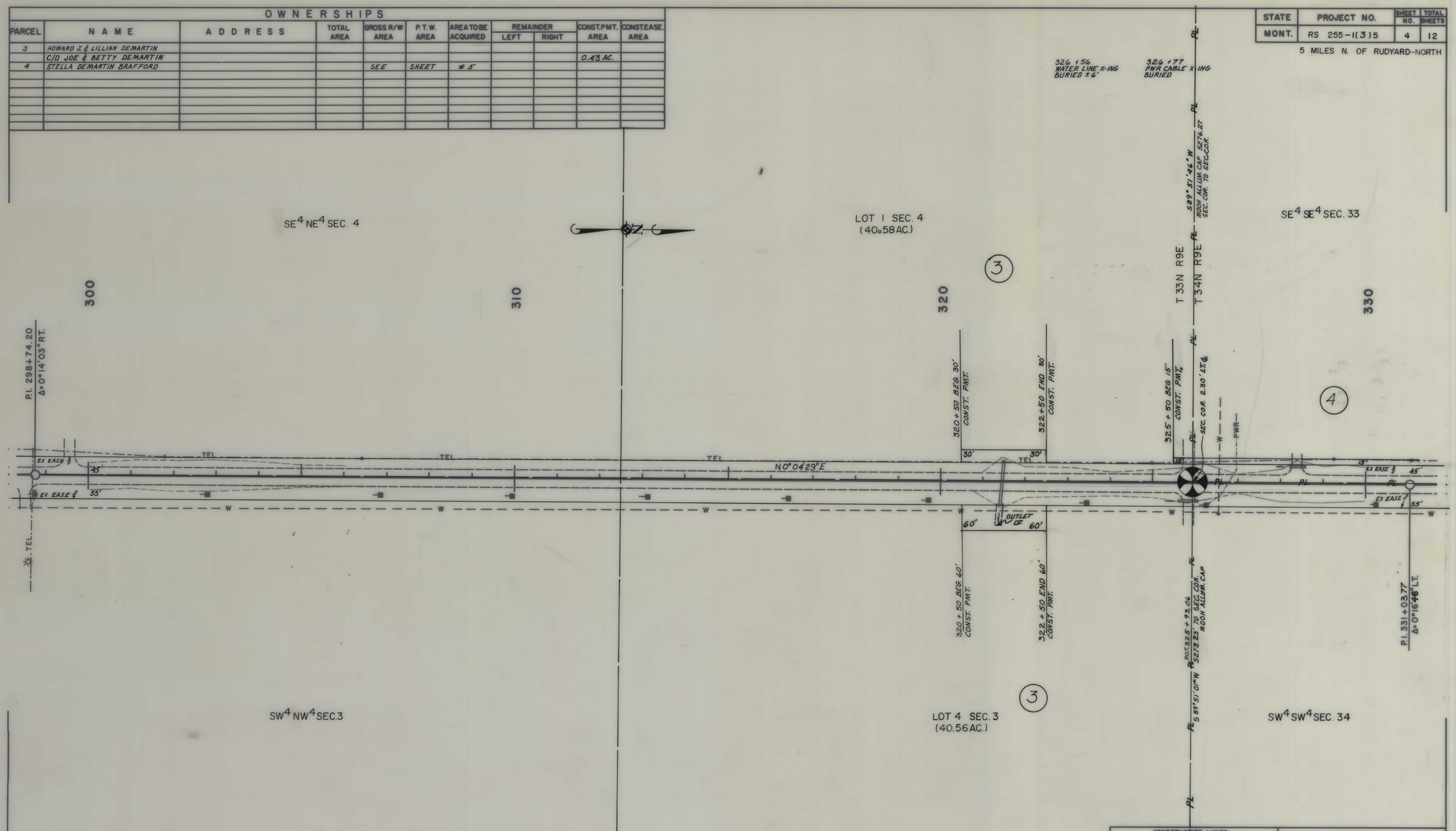

CONSTRUCTION LIMITS
TOP OF CUT
TOE OF FILL
CONSTRUCTION LIMITS INCLUDE BACKSLOPE ROUNDING

MAP TRANS. TO R/W 1-19-89
MAP REVISED

STATE APPROVED 1-19-89

STATE OF MONTANA
DEPARTMENT OF HIGHWAYS
LAND REQUIRED FOR RIGHT OF WAY
HILL COUNTY
SCALE 1"=100' MAP COMPLETED

STATE	PROJECT NO.	SHEET NO.	TOTAL SHEETS
MONT.	RS 255-1(3)5	5	12

5 MILES N. OF RUDYARD-NORTH

OWNERSHIPS

PARCEL	NAME	ADDRESS	TOTAL AREA	GROSS R/W AREA	P.T.W. AREA	AREA TO BE ACQUIRED	REMAINDER LEFT	REMAINDER RIGHT	CONST.PMT. AREA	CONST.EASE. AREA
4	STELLA DEMARTIN BRAFFORD								0.24 AC.	
5	RUSSELL LYNN ANDERSON			SEE	SHEET	# 6				

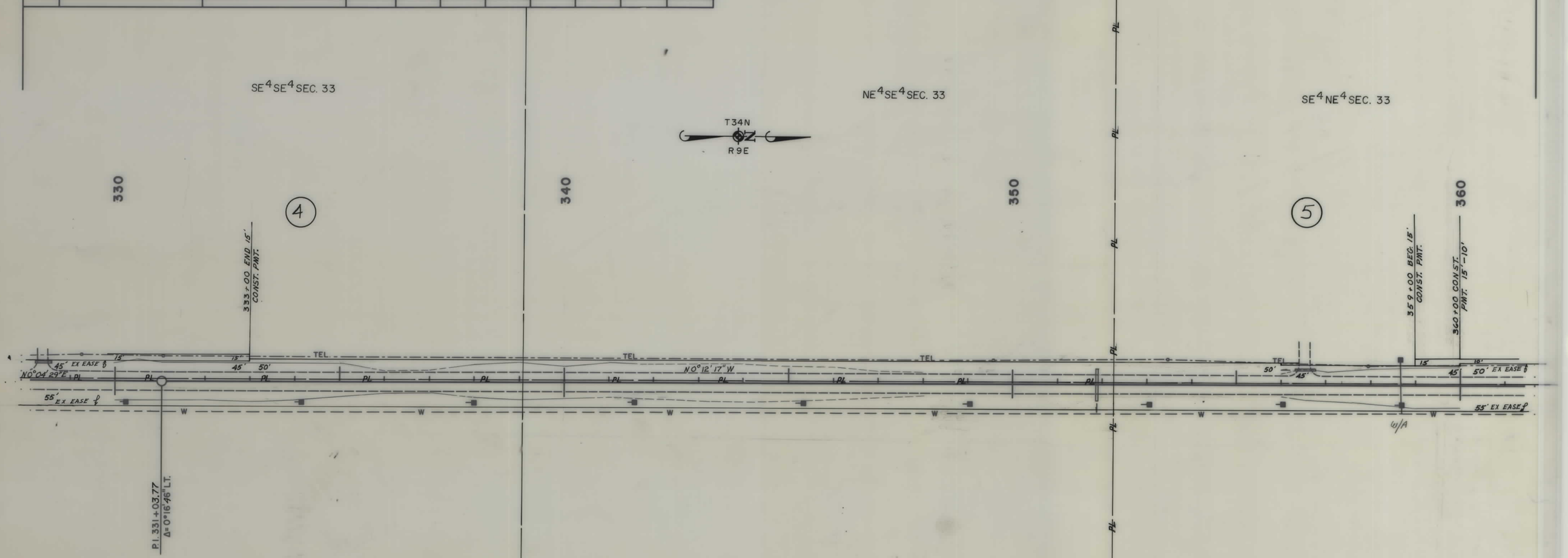

CONSTRUCTION LIMITS
TOP OF CUT
TOE OF FILL
CONSTRUCTION LIMITS INCLUDE BACKSLOPE ROUNDING

MAP TRANS. TO R/W 1-19-89
MAP REVISED

STATE APPROVED 1-17-89

STATE OF MONTANA
DEPARTMENT OF HIGHWAYS
LAND REQUIRED FOR RIGHT OF WAY

HILL COUNTY

SCALE 1"=100' MAP COMPLETED

STATE	PROJECT NO.	SHEET NO.	TOTAL SHEETS
MONT.	RS 255-1(3)5	6	12

5 MILES N. OF RUDYARD-NORTH

OWNERSHIPS

PARCEL	NAME	ADDRESS	TOTAL AREA	GROSS R/W AREA	P.T.W. AREA	AREA TO BE ACQUIRED	REMAINDER LEFT	REMAINDER RIGHT	CONST.PMT. AREA	CONST.EASE. AREA
5	RUSSELL LYNN ANDERSON								0.10 AC.	

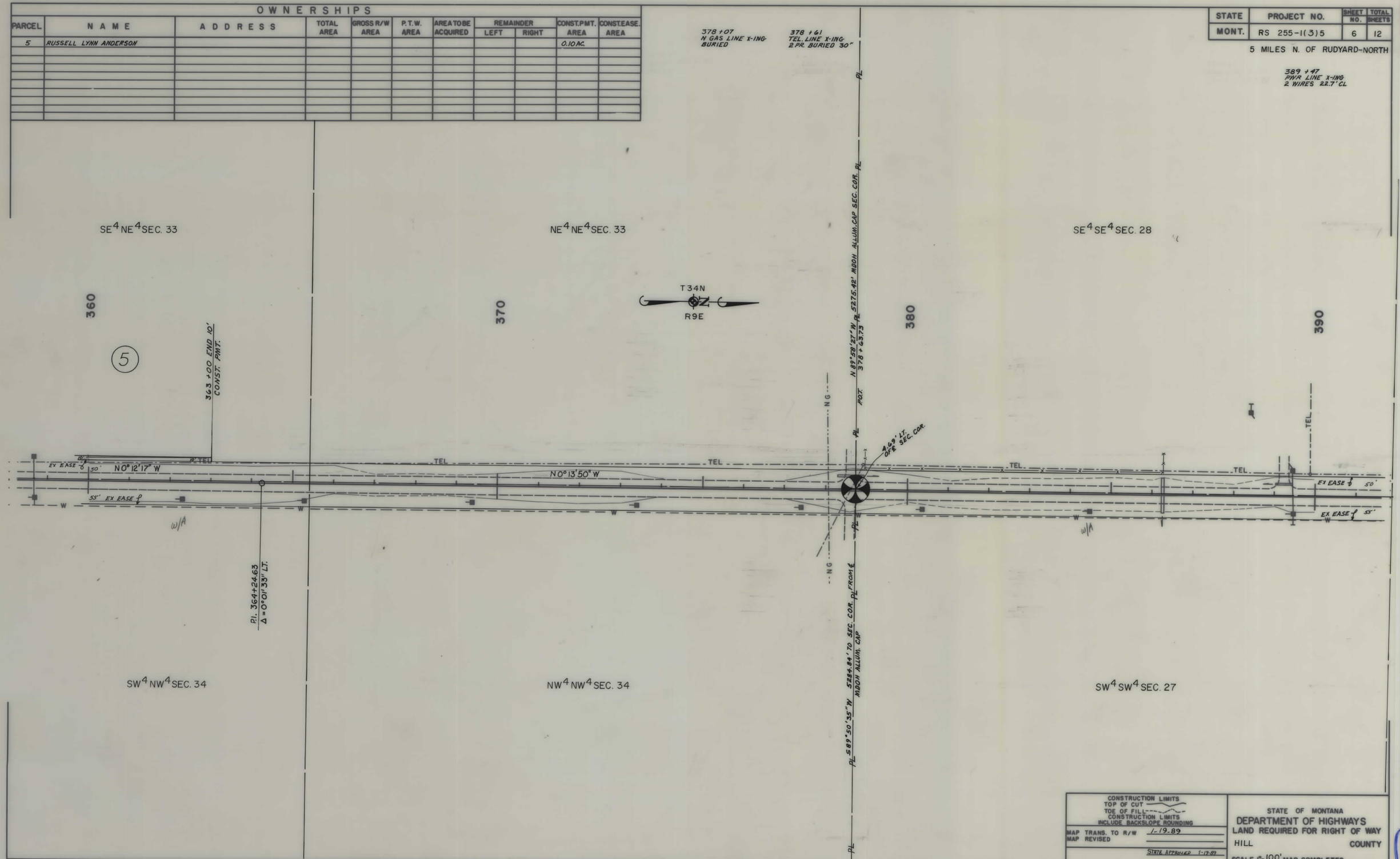

CONSTRUCTION LIMITS
TOP OF CUT
TOE OF FILL
CONSTRUCTION LIMITS INCLUDE BACKSLOPE ROUNDING

MAP TRANS. TO R/W 1-19-89
MAP REVISED

STATE APPROVED 1-19-89

STATE OF MONTANA
DEPARTMENT OF HIGHWAYS
LAND REQUIRED FOR RIGHT OF WAY
HILL COUNTY
SCALE 1" = 100' MAP COMPLETED

STATE	PROJECT NO.	SHEET NO.	TOTAL SHEETS
MONT.	RS 255-1(3)5	7	12

5 MILES N. OF RUDYARD-NORTH

OWNERSHIPS

PARCEL	NAME	ADDRESS	TOTAL AREA	GROSS R/W AREA	P.T.W. AREA	AREA TO BE ACQUIRED	REMAINDER LEFT	REMAINDER RIGHT	CONST.PMT. AREA	CONST.EASE. AREA
6	LYLE A. & VELVA ANDERSON 1/100									
	DLV, LIMITED PARTNERSHIP 99/100			SEE	SHEET	# 8				
7	RBL, INC., A MT CORP.			SEE	SHEET	# 9				

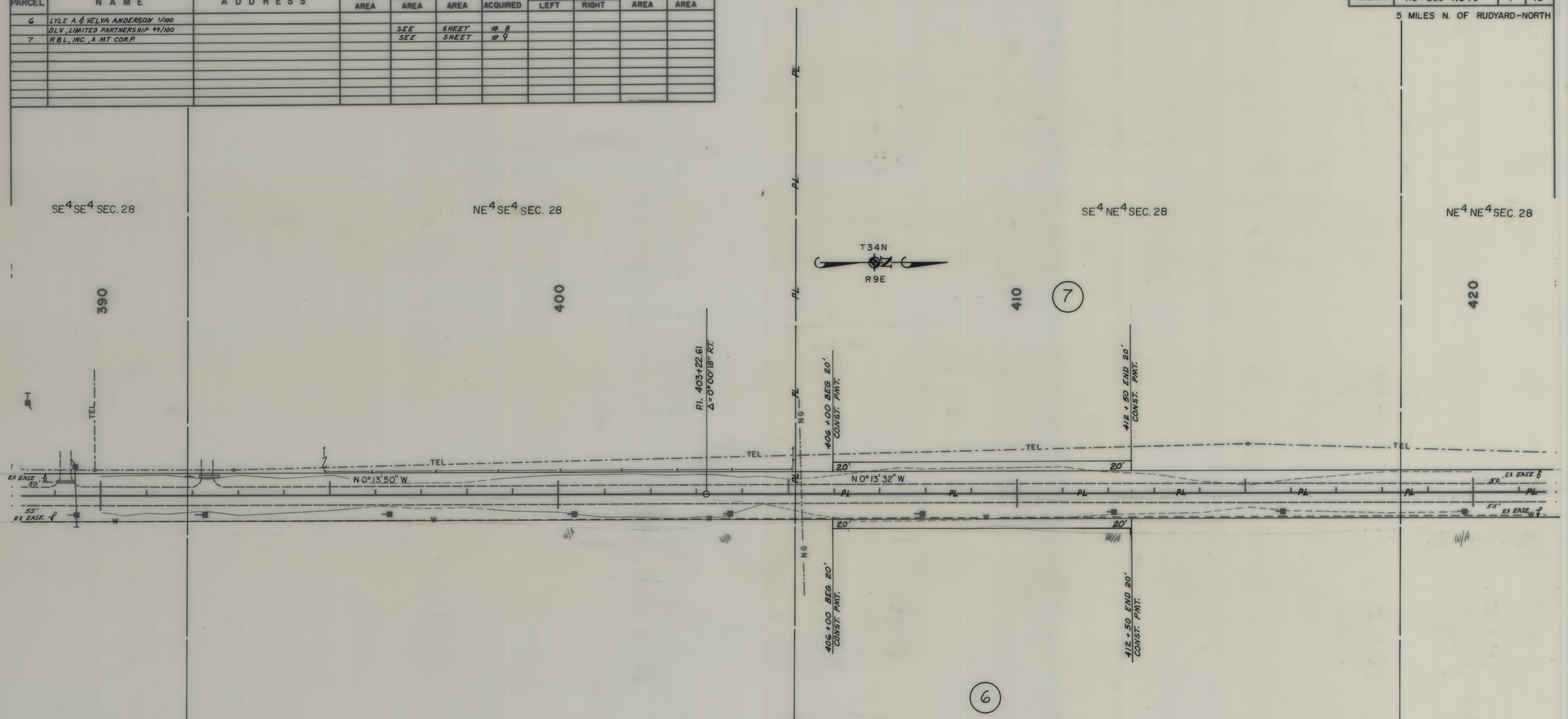

CONSTRUCTION LIMITS
TOP OF CUT
TOE OF FILL
CONSTRUCTION LIMITS
INCLUDE BACKSLOPE ROUNDING

MAP TRANS. TO R/W 1-19-89
MAP REVISED

STATE APPROVED 1-17-89

STATE OF MONTANA
DEPARTMENT OF HIGHWAYS
LAND REQUIRED FOR RIGHT OF WAY
HILL COUNTY
SCALE 1"=100' MAP COMPLETED

STATE	PROJECT NO.	SHEET NO.	TOTAL SHEETS
MONT.	RS 255-1(3)5	8	12

5 MILES N. OF RUDYARD--NORTH

OWNERSHIPS

PARCEL	NAME	ADDRESS	TOTAL AREA	GROSS R/W AREA	P.T.W. AREA	AREA TO BE ACQUIRED	REMAINDER LEFT	REMAINDER RIGHT	CONST.PMT. AREA	CONST.EASE. AREA
6	LYLE A & VELVA ANDERSON 1/100									
	DLV, LIMITED PARTNERSHIP 99/100								1.22 AC.	
7	RBL, INC., A MT CORP.			SEE	SHEET	# 9				
8	DONALD & ANNE STARK			SEE	SHEET	# 10				

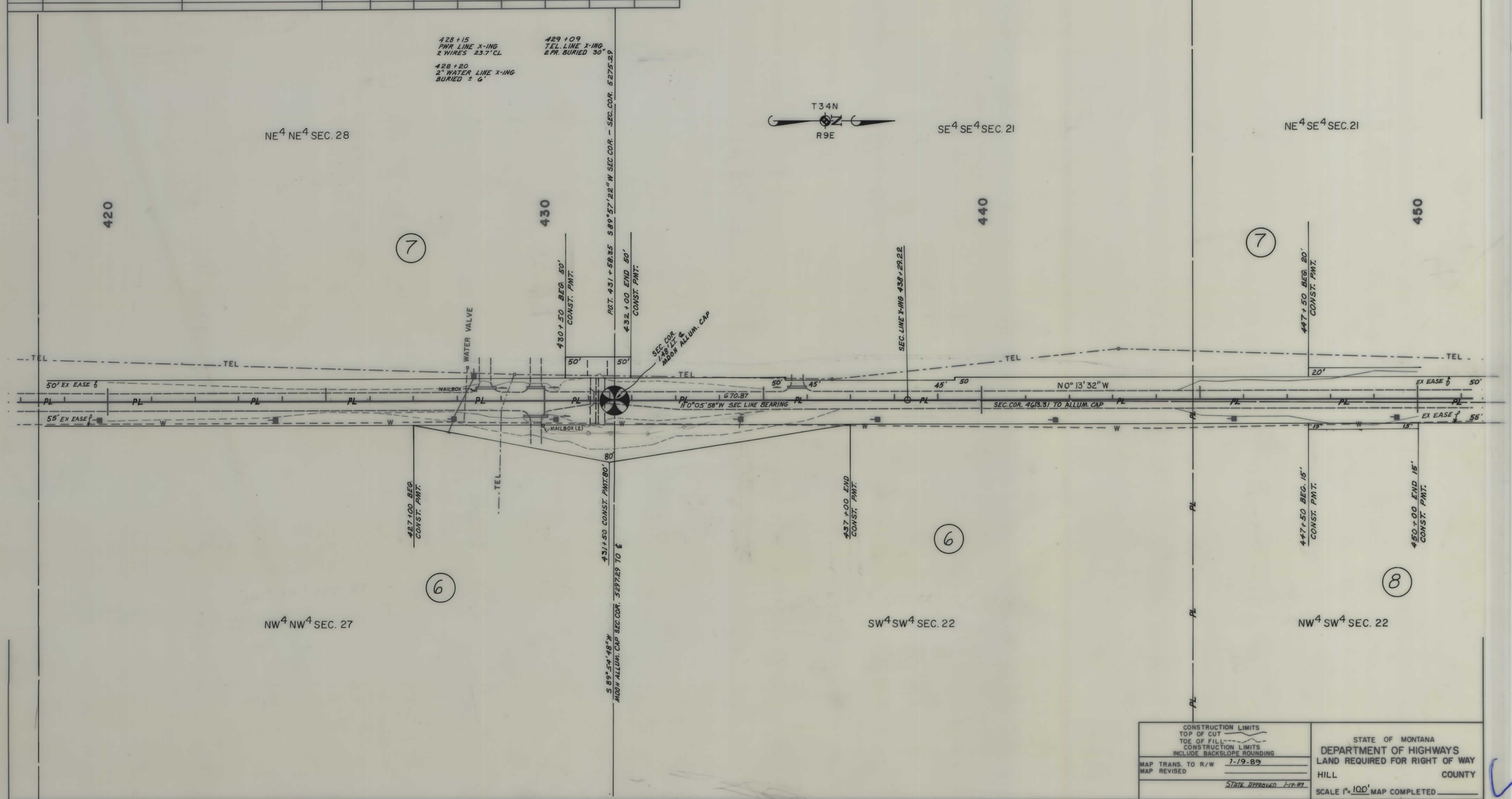

CONSTRUCTION LIMITS
TOP OF CUT
TOE OF FILL
CONSTRUCTION LIMITS INCLUDE BACKSLOPE ROUNDING

MAP TRANS. TO R/W 7-19-89
MAP REVISED

STATE APPROVED 7-19-89

STATE OF MONTANA
DEPARTMENT OF HIGHWAYS
LAND REQUIRED FOR RIGHT OF WAY
HILL COUNTY
SCALE 1"=100' MAP COMPLETED

STATE	PROJECT NO.	SHEET NO.	TOTAL SHEETS
MONT.	RS 255-1(3)5	9	12

5 MILES N. OF RUDYARD-NORTH

OWNERSHIPS

PARCEL	NAME	ADDRESS	TOTAL AREA	GROSS R/W AREA	P.T.W. AREA	AREA TO BE ACQUIRED	REMAINDER LEFT	REMAINDER RIGHT	CONST. PMT. AREA	CONST. EASE. AREA
7	RBL, INC., A MT CORP.								0.68 AC.	
8	DONALD & ANNE STARK			SEE	SHEET	# 10				

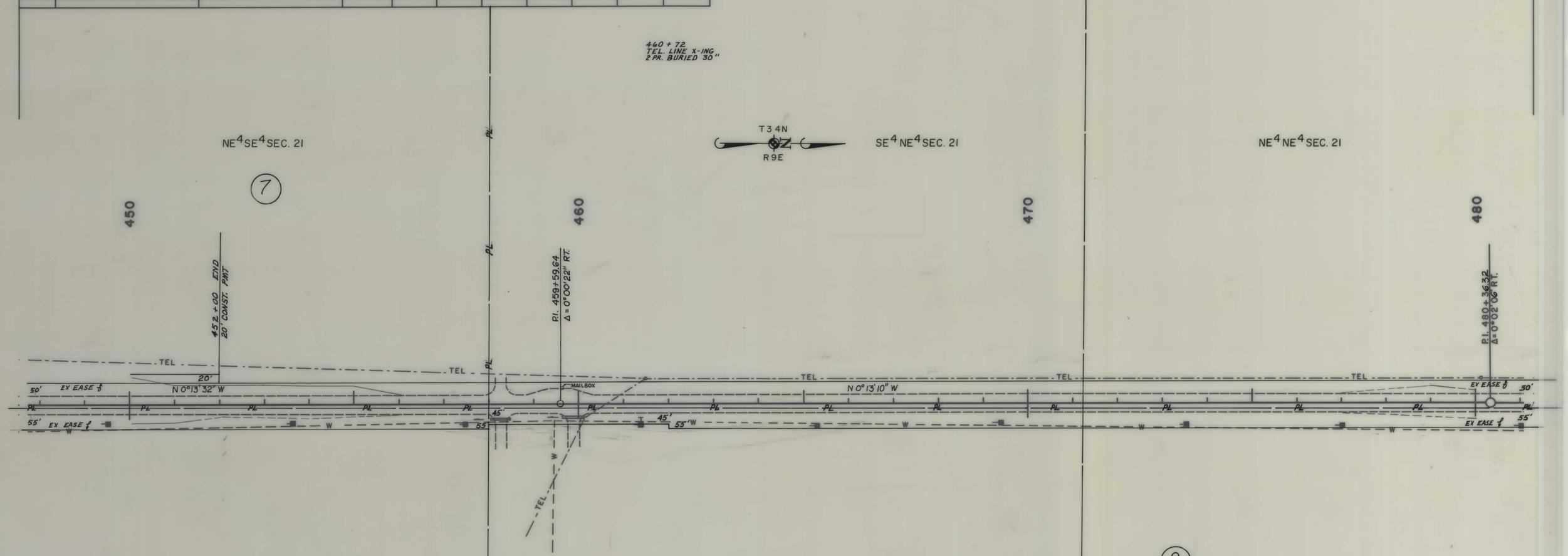

CONSTRUCTION LIMITS
TOP OF CUT
TOE OF FILL
CONSTRUCTION LIMITS
INCLUDE BACKSLOPE ROUNDING

MAP TRANS. TO R/W 1-19-89
MAP REVISED

STATE APPROVED 1-17-89

STATE OF MONTANA
DEPARTMENT OF HIGHWAYS
LAND REQUIRED FOR RIGHT OF WAY
HILL COUNTY

SCALE 1" = 100' MAP COMPLETED

STATE	PROJECT NO.	SHEET NO.	TOTAL SHEETS
MONT.	RS 255-1(3)5	10	12

5 MILES N. OF RUDYARD-NORTH

OWNERSHIPS

PARCEL	NAME	ADDRESS	TOTAL AREA	GROSS R/W AREA	P.T.W. AREA	AREA TO BE ACQUIRED	REMAINDER LEFT	REMAINDER RIGHT	CONST.PMT. AREA	CONST.EASE. AREA
8	DONALD & ANNE STARK								0.17 AC.	
9	MARK RAMON WIDDIS								0.08 AC.	
10	RICHARD F. & DARLENE DITMAR								0.19 AC.	

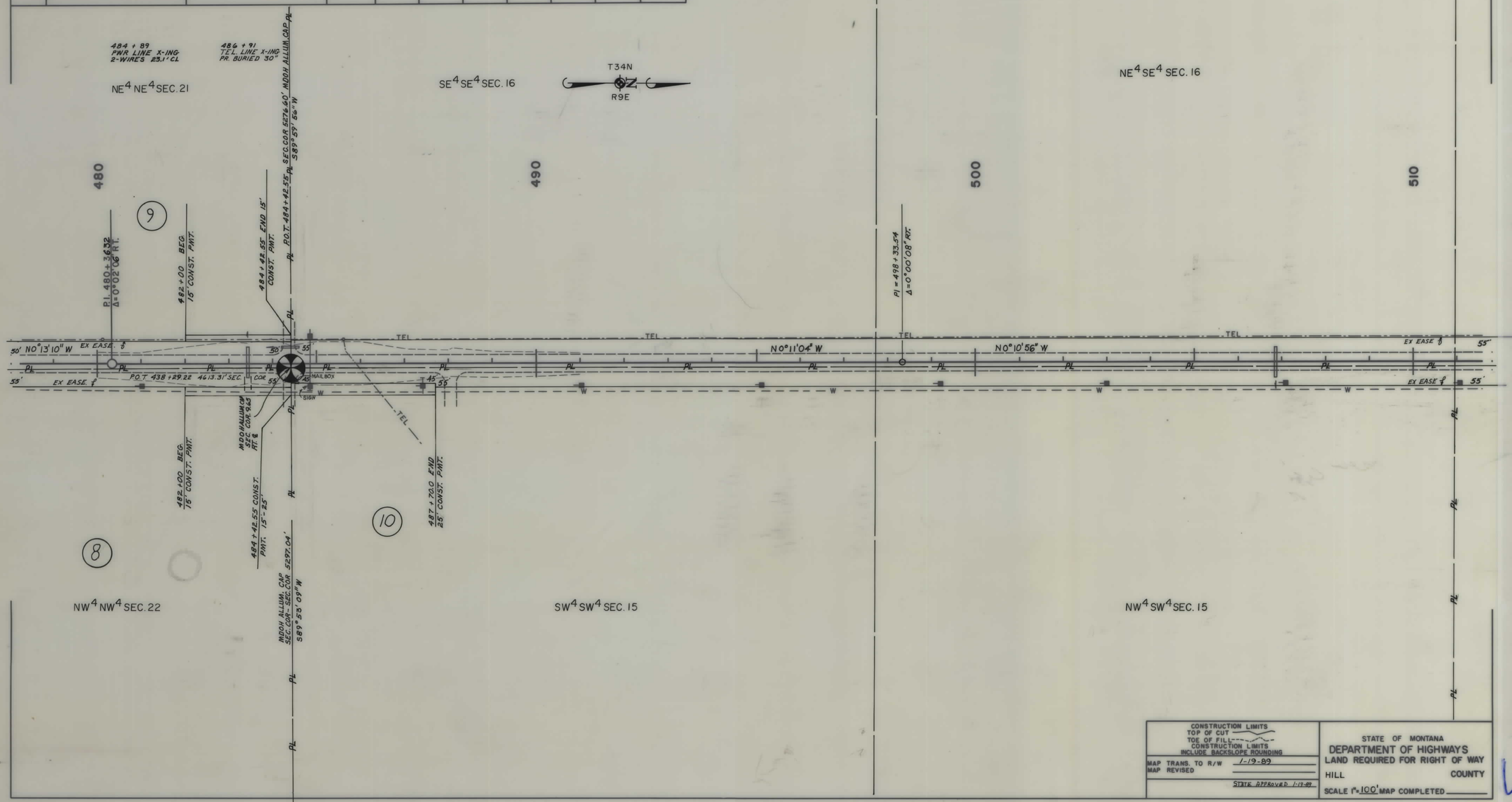

CONSTRUCTION LIMITS
TOP OF CUT
TOE OF FILL
CONSTRUCTION LIMITS INCLUDE BACKSLOPE ROUNDING

MAP TRANS. TO R/W 1-19-89
MAP REVISED

STATE APPROVED 1-19-89

STATE OF MONTANA
DEPARTMENT OF HIGHWAYS
LAND REQUIRED FOR RIGHT OF WAY

HILL COUNTY

SCALE 1" = 100' MAP COMPLETED

STATE	PROJECT NO.	SHEET NO.	TOTAL SHEETS
MONT.	RS 255-1(3)5	11	12

5 MILES N. OF RUDYARD-NORTH

OWNERSHIPS

PARCEL	NAME	ADDRESS	TOTAL AREA	GROSS R/W AREA	EASE. AREA	AREA TO BE ACQUIRED	REMAINDER LEFT	REMAINDER RIGHT	CONST. PMT. AREA	CONST. EASE. AREA
11	STATE OF MONTANA								0.48 AC.	
12	NORTH RIDGE FARMS, INC., A MT CORP			SEE	SHEET	# 12				

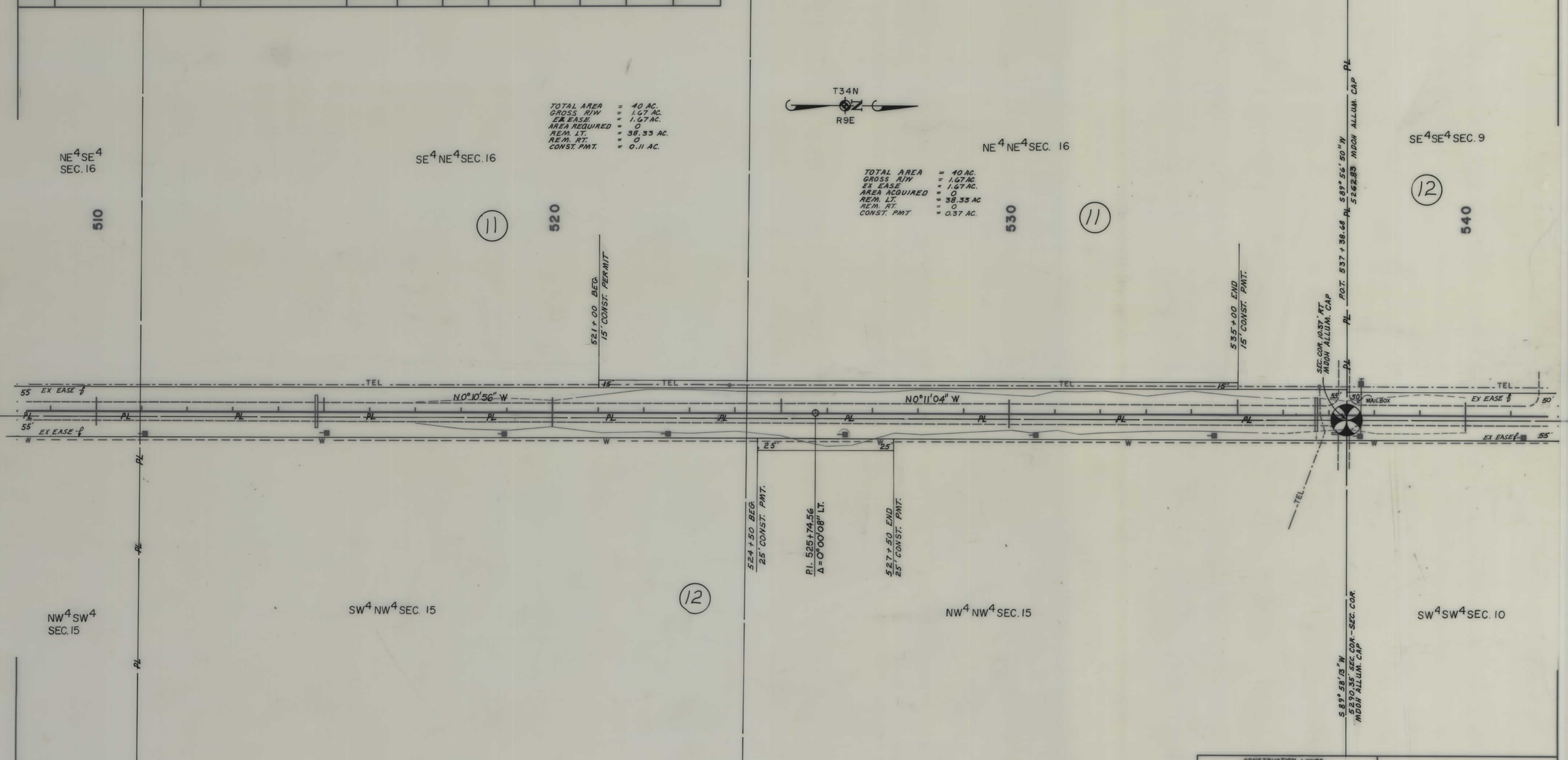

CONSTRUCTION LIMITS
TOP OF CUT
TOE OF FILL
CONSTRUCTION LIMITS INCLUDE BACKSLOPE ROUNDING

MAP TRANS. TO R/W 1-19-89
MAP REVISED

STATE APPROVED 1-19-89

STATE OF MONTANA
DEPARTMENT OF HIGHWAYS
LAND REQUIRED FOR RIGHT OF WAY

HILL COUNTY

SCALE 1" = 100' MAP COMPLETED

STATE	PROJECT NO.	SHEET NO.	TOTAL SHEETS
MONT.	RS 255-1(3)5	12	12

5 MILES N. OF RUDYARD-NORTH

OWNERSHIPS

PARCEL	NAME	ADDRESS	TOTAL AREA	GROSS R/W AREA	P.T.W. AREA	AREA TO BE ACQUIRED	REMAINDER LEFT	REMAINDER RIGHT	CONST. PMT. AREA	CONST. EASE. AREA
12	NORTH RIDGE FARMS, INC., A MT CORP.								0.22 AC.	



CONSTRUCTION LIMITS
TOP OF CUT
TOE OF FILL
CONSTRUCTION LIMITS INCLUDE BACKSLOPE ROUNDING

MAP TRANS. TO R/W 1-19-89
MAP REVISED

STATE APPROVED 1-19-89

STATE OF MONTANA
DEPARTMENT OF HIGHWAYS
LAND REQUIRED FOR RIGHT OF WAY
HILL COUNTY
SCALE 1" = 100' MAP COMPLETED