PLANS
NOT
TO
SCALE

MONTANA DEPARTMENT OF TRANSPORTATION

STATE	RIGHT OF WAY ID.	SHEET NO.	TOTAL SHEETS
MONTANA	STPS 254-1(15)32	1	15
PROJECT NUMBER 2606-015			

13 km N OF BLOOMFIELD - NORTH

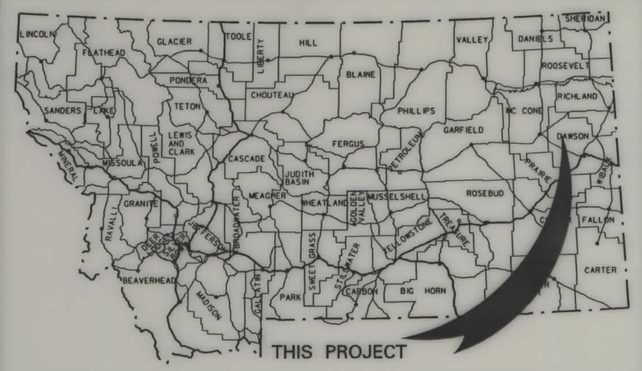

RIGHT OF WAY PLAN OF
FEDERAL AID PROJECT STPS 254-1(15)32
13 km N OF BLOOMFIELD - NORTH
DAWSON COUNTY

9.4 Kilometers

CONVENTIONAL SIGNS

- PROPOSED RIGHT OF WAY LINE
- EXISTING RIGHT OF WAY LINE
- RAILROAD RIGHT OF WAY LINE
- CENTERLINE ℄) OR PROJECTED LINE
- STK'D CENTERLINE
- SECTION LINE
- OWNERSHIP BOUNDARY
- FULL ACCESS CONTROL (AC)
- LIMITED ACCESS CONTROL
- EXISTING ACCESS CONTROL
- PRESENT TRAVELED WAY (P.T.W.)
- FENCE LINE
- EXISTING GUARDRAIL
- PROPOSED GUARDRAIL
- GATE IN FENCE
- CATTLE GUARD: EXIST. - PROPOSED
- SECTION CORNER (FOUND / UNFOUND)
- 1/4 SECTION CORNER
- CLOSING CORNER
- MEANDER CORNER
- CENTER OF SECTION
- RIGHT OF WAY MONUMENT
- PROPERTY CORNER PIN
- POWER POLE IN PLACE
- TELEPHONE POLE IN PLACE
- TELEGRAPH POLE IN PLACE
- LIGHT POLE
- PROPOSED CULVERT
- EXISTING CULVERT
- OUTLET DITCH
- INLET DITCH
- EXISTING DITCH
- CHANNEL CHANGES (CH.CH.)
- DITCH BLOCK
- RIPRAP
- BRIDGES
- RAILROADS
- PARCEL NUMBERS (2)
- APPROACH: EXIST.- PROPOSED

RDROW

MONTANA CADD

3 2 1

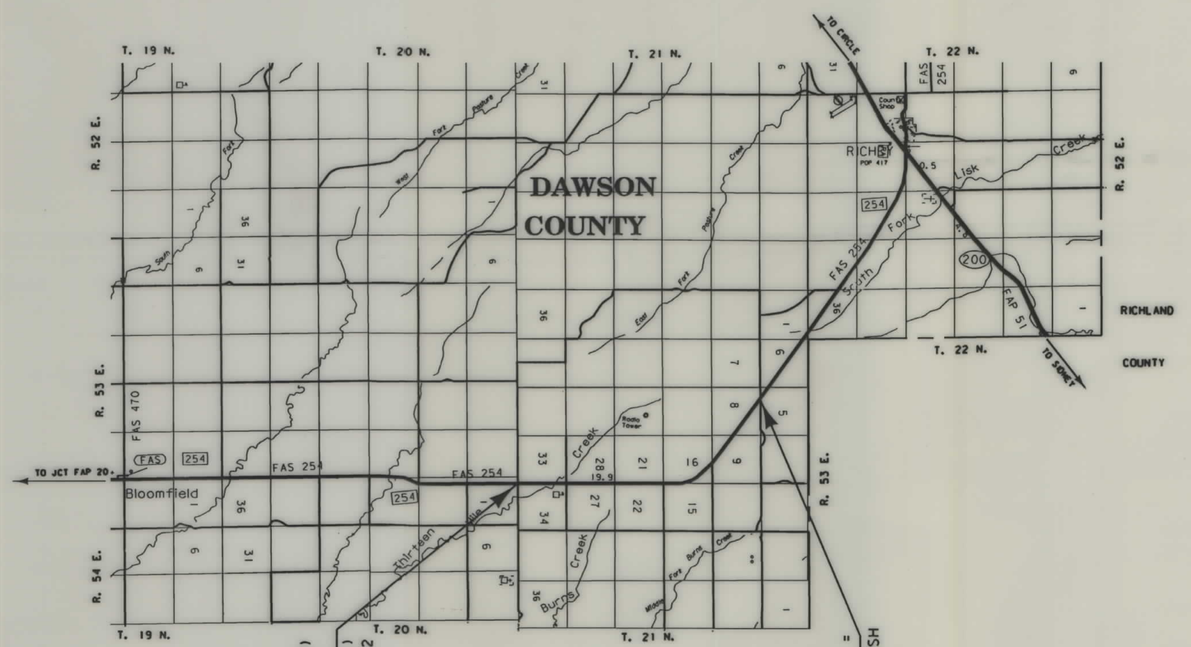

STA. 1659+96 (ENGLISH) ON S-32(4) = STA. 10+00.00 (METRIC) BEGIN STPS 254-1( )32

STA. 103+69.25 END STPS 254-1( )32 = STA. 1967+37.1 (ENGLISH ON S-32(4)

THIS CONTRACT

ASSOCIATED PROJECT ID.
STPS 254-1(11)32 PE

RELATED PROJECTS
S 32(4)
S 32(5)

FHWA/ APPROVAL 3-15-99

MAP REVISED

NOTES: 1. ALL MEASUREMENTS ARE METRIC EXCEPT AS NOTED

STATE	RIGHT OF WAY ID.	SHEET NO.	TOTAL SHEETS
MONTANA	STPS 254-1(15)32	2	15
PROJECT NUMBER 2606-015			

13 km N OF BLOOMFIELD - NORTH

OWNERSHIP

PARCEL	NAME	ADDRESS	TOTAL AREA METRIC	TOTAL AREA ENGLISH	GROSS R/W AREA METRIC	GROSS R/W AREA ENGLISH	EX. EASE. AREA METRIC	EX. EASE. AREA ENGLISH	NET AREA METRIC	NET AREA ENGLISH	REMAINDER LEFT METRIC	REMAINDER LEFT ENGLISH	REMAINDER RIGHT METRIC	REMAINDER RIGHT ENGLISH	CONST. PMT. AREA METRIC	CONST. PMT. AREA ENGLISH	EASE. AREA METRIC	EASE. AREA ENGLISH	SHEET NO.
1	ELVINA DECKERT C/D	RICHEY, MONTANA 59259	62.973 ha	155.61 AC	0.082 ha	0.20 AC			0.082 ha	0.20 AC	62.891 ha	155.41 AC			0.304 ha	0.75 AC			2 & 3
	JAMES DECKERT AND SALLY DECKERT																		
2	DONALD F. AND DEBORAH K. KLEMPEL	3325 HACKBERRY ST., BISMARK, ND 58501-0241	127.865 AC	315.96 AC	0.027 ha	0.07 AC			0.027 ha	0.07 AC					0.571 ha	1.41 AC			2 & 3

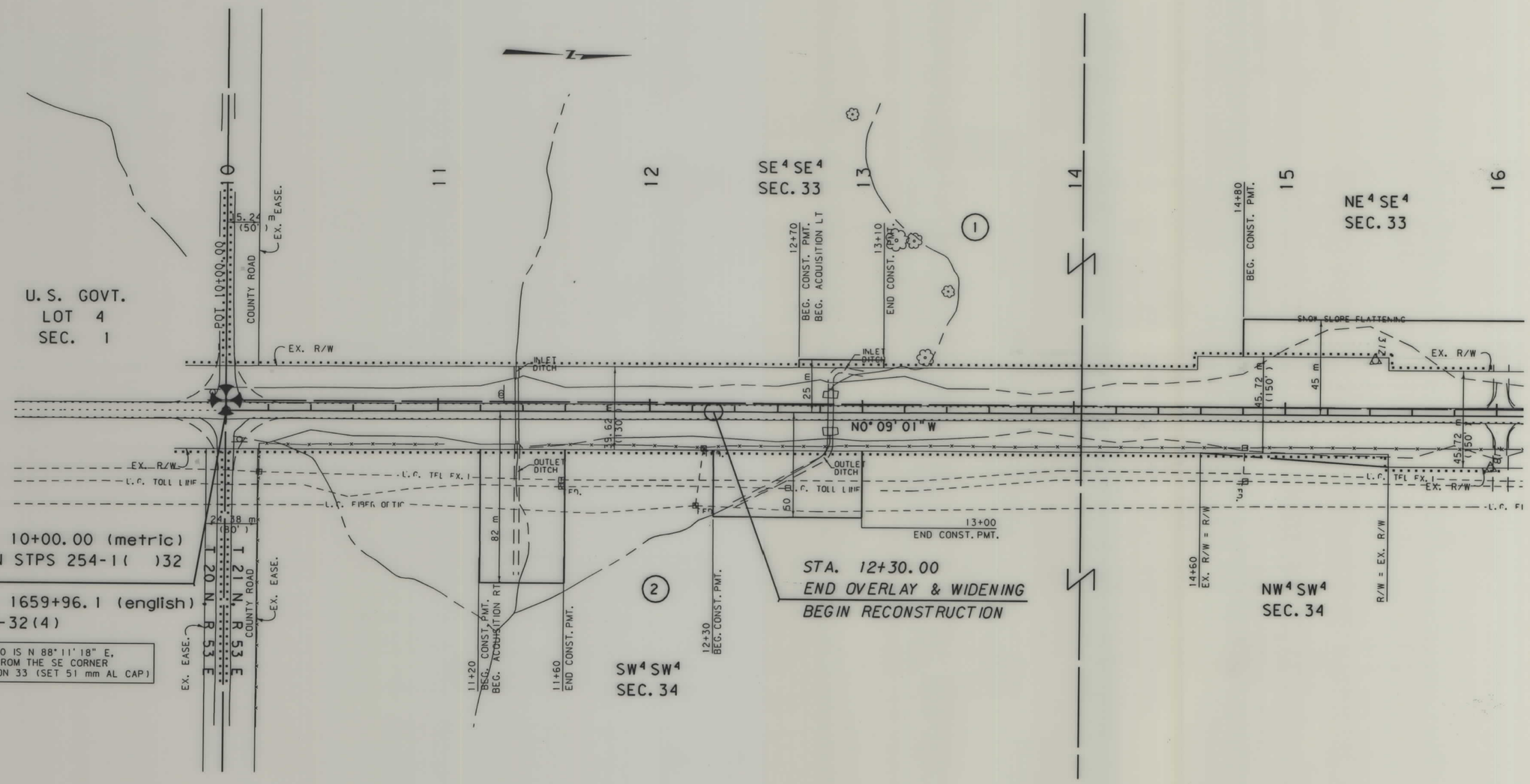

NOTES: 1. ALL MEASUREMENTS ARE METRIC EXCEPT AS NOTED
2. THE PROPOSED R/W LINE WHERE A SPIRAL CURVE TRANSITION IS USED IS A CHORD RATHER THAN A CONCENTRIC CURVE.

BACKSLOPE LIMITS INCLUDE ROUNDING
CONSTRUCTION LIMITS: CUT SECTION (TOP OF CUT, DITCH BOTTOM) TOE OF FILL

FHWA/DOT APPROVAL 3-15-99

MAP REVISED

MONTANA DEPARTMENT OF TRANSPORTATION

RIGHT OF WAY PLAN
DAWSON COUNTY
SCALE 1:1000
0 50M 100M

MONTANA DEPARTMENT OF TRANSPORTATION

2606\ro\2606p1.row

14:09:29 11 MAY 1999 U5628

RDROW

MONTANA CADD

3 2

RJM

.ROW

OWNERSHIP

PARCEL	NAME	ADDRESS	TOTAL AREA METRIC	TOTAL AREA ENGLISH	GROSS R/W AREA METRIC	GROSS R/W AREA ENGLISH	EX. EASE. AREA METRIC	EX. EASE. AREA ENGLISH	NET AREA METRIC	NET AREA ENGLISH	REMAINDER LEFT METRIC	REMAINDER LEFT ENGLISH	REMAINDER RIGHT METRIC	REMAINDER RIGHT ENGLISH	CONST. PMT. AREA METRIC	CONST. PMT. AREA ENGLISH	EASE. AREA METRIC	EASE. AREA ENGLISH	SHEET NO.
1	ELVINA DECKERT C/D	RICHEY, MONTANA 59259					SEE	SHEET	2										2 & 3
	JAMES DECKERT AND SALLY DECKERT																		
2	DONALD F. AND DEBORAH K. KLEMPEL	3325 HACKBERRY ST., BISMARK, ND 58501-0241					SEE	SHEET	2										2 & 3
3	SENNER FARMS, INC, A MT CORP	143 ROAD 516, BLOOMFIELD, MT 59315-9421					FOR	OWNER NOTIFICATION	ONLY										3 & 4
4	WARREN E. SCHWARTZ	PO BOX 1002, WOLF POINT, MT 59201-1002	127.856 ha	315.94 AC											0.221 ha	0.55 AC			3 & 4

STATE	RIGHT OF WAY ID.	SHEET NO.	TOTAL SHEETS
MONTANA	STPS 254-1(15)32	3	15
PROJECT NUMBER 2606-015			

13 km N OF BLOOMFIELD - NORTH

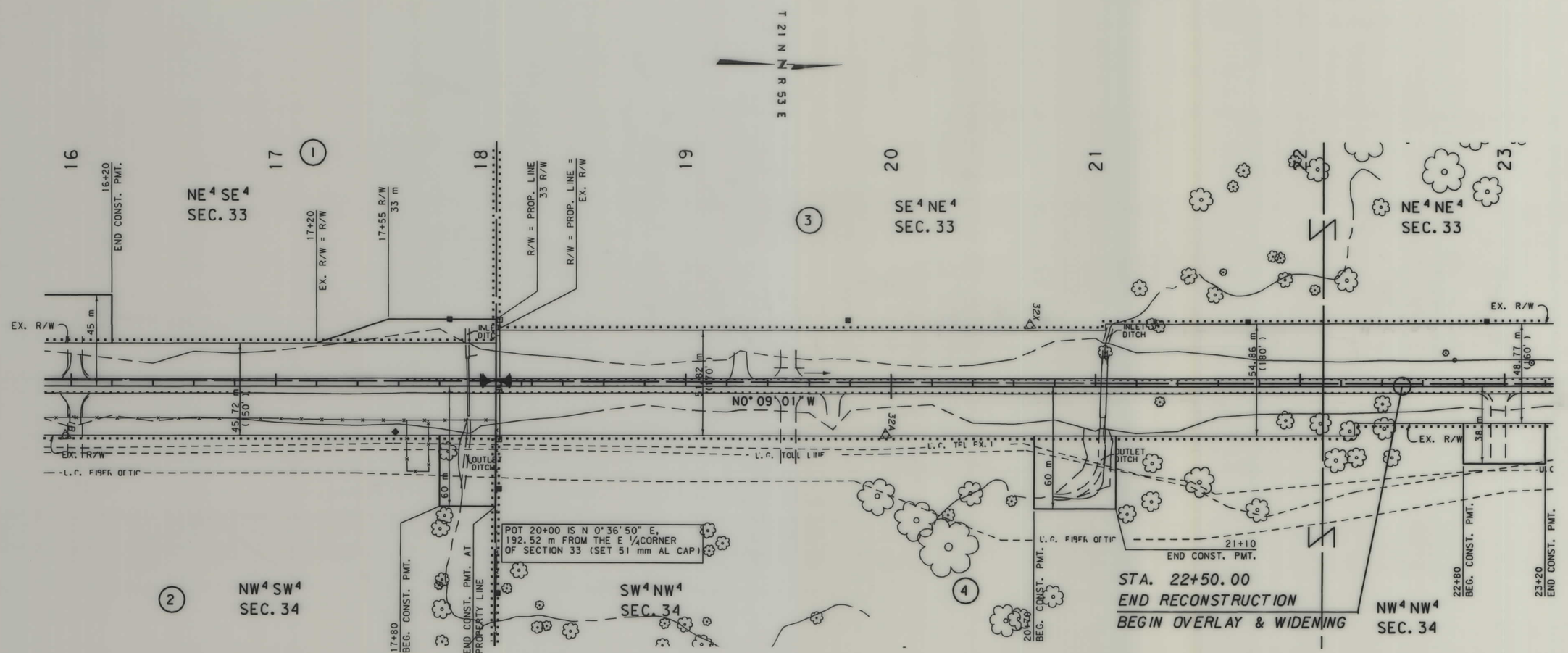

NOTES: 1. ALL MEASUREMENTS ARE METRIC EXCEPT AS NOTED

2. THE PROPOSED R/W LINE WHERE A SPIRAL CURVE TRANSITION IS USED IS A CHORD RATHER THAN A CONCENTRIC CURVE.

BACKSLOPE LIMITS INCLUDE ROUNDING
CONSTRUCTION LIMITS: CUT SECTION, TOE OF FILL, TOP OF CUT, DITCH BOTTOM

FHWA/DOT APPROVAL 3-15-99

MAP REVISED 9-20-99

MONTANA
DEPARTMENT OF TRANSPORTATION

RIGHT OF WAY PLAN
DAWSON COUNTY
SCALE 1:1000

0 50M 100M

MONTANA DEPARTMENT OF TRANSPORTATION

2606\row\2606pl.row

11:43:30 21 SEP 1999 U5628

MONTANA CADD

RDROW

...\2606pl.row 3 1

BJM

STATE	RIGHT OF WAY ID.	SHEET NO.	TOTAL SHEETS
MONTANA	STPS 254-1(15)32	4	15
PROJECT NUMBER 2606-015			

13 km N OF BLOOMFIELD - NORTH

OWNERSHIP

PARCEL	NAME	ADDRESS	TOTAL AREA METRIC	TOTAL AREA ENGLISH	GROSS R/W AREA METRIC	GROSS R/W AREA ENGLISH	EX. EASE. AREA METRIC	EX. EASE. AREA ENGLISH	NET AREA METRIC	NET AREA ENGLISH	REMAINDER LEFT METRIC	REMAINDER LEFT ENGLISH	REMAINDER RIGHT METRIC	REMAINDER RIGHT ENGLISH	CONST. PMT. AREA METRIC	CONST. PMT. AREA ENGLISH	EASE. AREA METRIC	EASE. AREA ENGLISH	SHEET NO.
3	SENNER FARMS, INC. A MT CORP.	143 ROAD 516, BLOOMFIELD, MT 59315-9421				SEE	SHEET	3											3 & 4
4	WARREN E. SCHWARTZ	PO BOX 1002, WOLF POINT, MT 59201-1002				SEE	SHEET	3											3 & 4
5	BRADLEY T. AND PAULETTE R. SENNER	3263 FAS 254, RICHEY, MT 59259 - 9613	126.683 ha	313.04 AC	0.140 ha	0.35 AC			0.140 ha	0.35 AC	126.543 ha	312.69 AC			2.928 ha	7.24 AC			4,5,6
6	SENNER FARMS, INC. A MT CORP	143 ROAD 516, BLOOMFIELD, MT 59315-9421					FOR	OWNER NOTIFICATION	ONLY										4 & 5

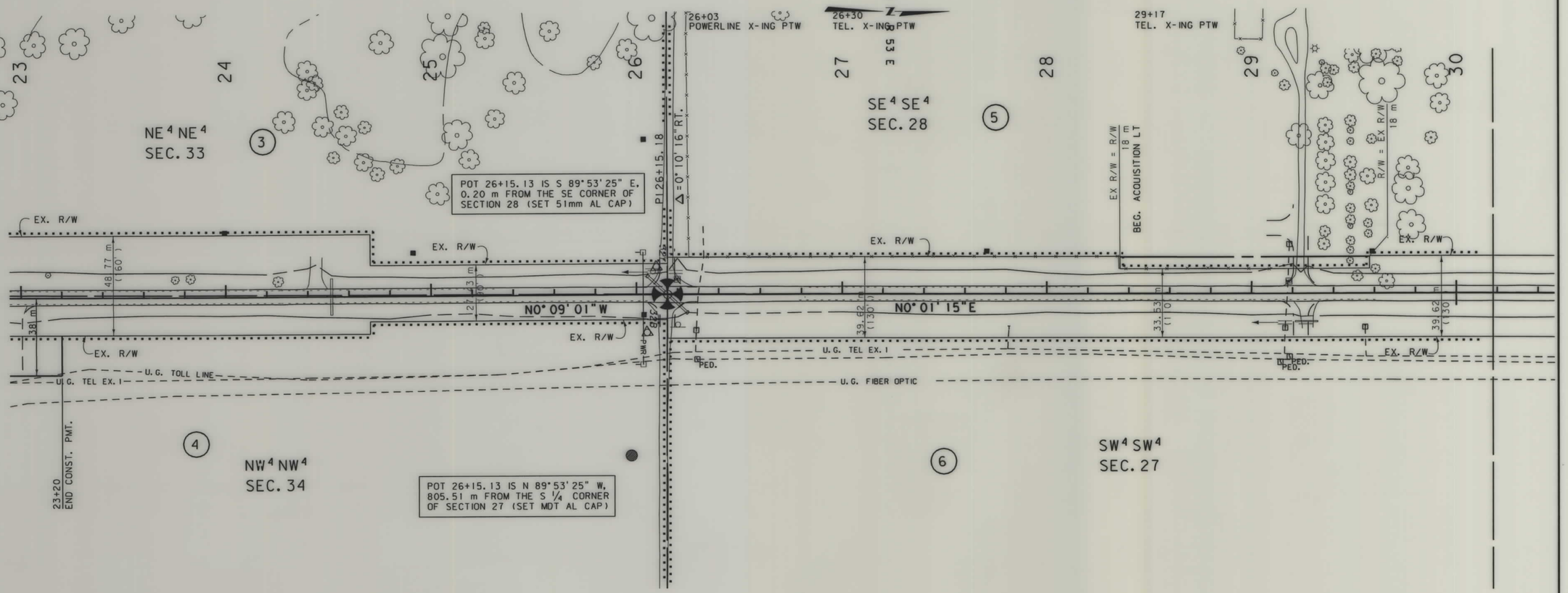

NOTES:
1. ALL MEASUREMENTS ARE METRIC EXCEPT AS NOTED
2. THE PROPOSED R/W LINE WHERE A SPIRAL CURVE TRANSITION IS USED IS A CHORD RATHER THAN A CONCENTRIC CURVE.
3. THE ENGLISH AREAS ARE FOR INFORMATIONAL PURPOSES ONLY.
4. ALL STATIONS AND OFFSETS FOR R/W BREAKS ARE IN REFERENCE TO THE R/W BASELINE.

BACKSLOPE LIMITS INCLUDE ROUNDING
CONSTRUCTION LIMITS: CUT SECTION (TOP OF CUT, DITCH BOTTOM) TOE OF FILL

FHWA/DOT APPROVAL 3-15-99

MAP REVISED 9-20-99, 6-22-01.

MONTANA
DEPARTMENT OF TRANSPORTATION

RIGHT OF WAY PLAN
DAWSON COUNTY
SCALE 1:1000
0 50M 100M

MONTANA DEPARTMENT OF TRANSPORTATION

MONTANA ROAD

2606\ro\2606p1.rdd

RDROW

...\2606P1.ROW
06/22/01
10:36:54 AM U3954
2
1

BJM

STATE	RIGHT OF WAY ID.	SHEET NO.	TOTAL SHEETS
MONTANA	STPS 254-1(15) 32	5	15

PROJECT NUMBER 2606-015

13 km N OF BLOOMFIELD - NORTH

OWNERSHIP

PARCEL	NAME	ADDRESS	TOTAL AREA METRIC	TOTAL AREA ENGLISH	GROSS R/W AREA METRIC	GROSS R/W AREA ENGLISH	EX. EASE. AREA METRIC	EX. EASE. AREA ENGLISH	NET AREA METRIC	NET AREA ENGLISH	REMAINDER LEFT METRIC	REMAINDER LEFT ENGLISH	REMAINDER RIGHT METRIC	REMAINDER RIGHT ENGLISH	CONST. PMT. AREA METRIC	CONST. PMT. AREA ENGLISH	EASE. AREA METRIC	EASE. AREA ENGLISH	SHEET NO.
5	BRADLEY T. AND PAULETT R. SENNER	3263 FAS 254, RICHEY, MT 59259-9613					SEE	SHEET	4										4,5,6
6	SENNER FARMS, INC, A MT CORP.	143 ROAD 516, BLOOMFIELD, MT 59315-9421					SEE	SHEET	4										4 & 5
7	THE JEROME GRABER TESTAMENTARY TRUST	3374 FAS 254, RICHEY, MT 59259 - 9612					SEE	SHEET	6										5 & 6
	C/O MARJORIE GRABER																		

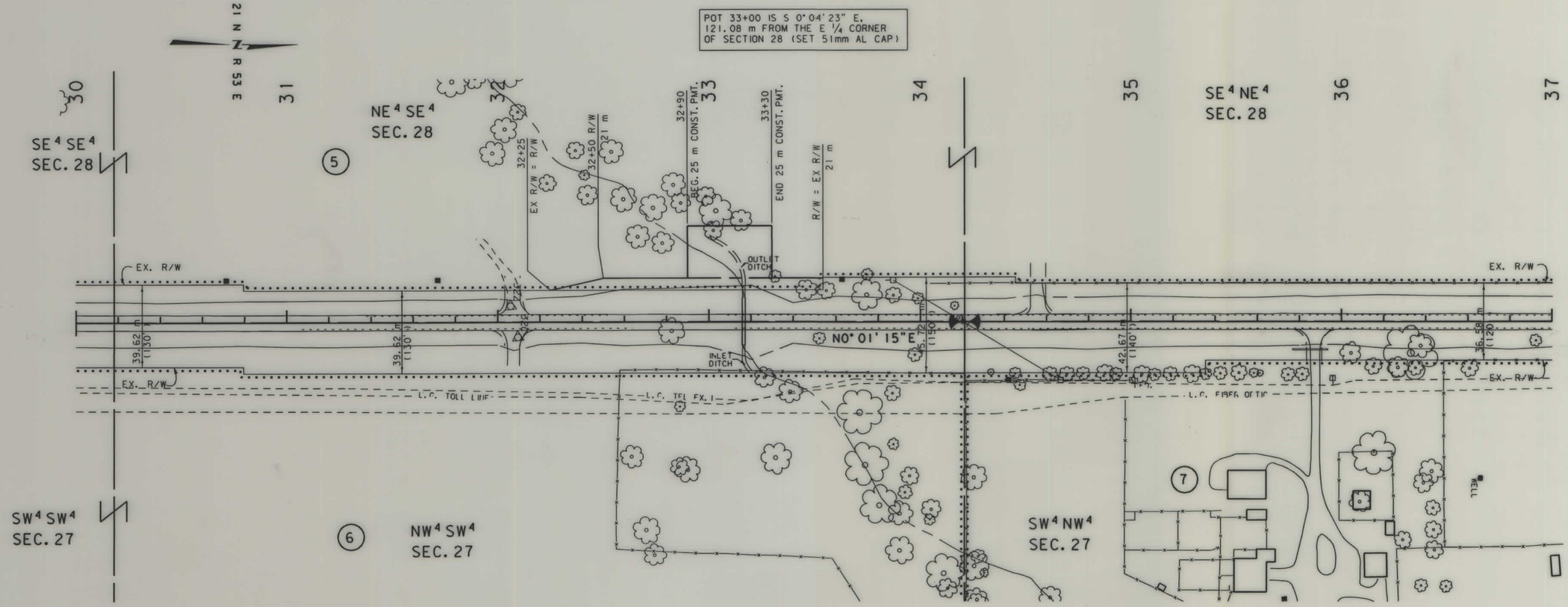

NOTES: 1. ALL MEASUREMENTS ARE METRIC EXCEPT AS NOTED

2. THE PROPOSED R/W LINE WHERE A SPIRAL CURVE TRANSITION IS USED IS A CHORD RATHER THAN A CONCENTRIC CURVE.

BACKSLOPE LIMITS INCLUDE ROUNDING
CONSTRUCTION LIMITS: CUT SECTION (TOP OF CUT, DITCH BOTTOM) TOE OF FILL

FHWA/DOT APPROVAL 3-15-99

MAP REVISED

MONTANA
DEPARTMENT OF TRANSPORTATION

RIGHT OF WAY PLAN
DAWSON COUNTY
SCALE 1:1000

0 50M 100M

BJM

.ROW

MONTANA DEPARTMENT OF TRANSPORTATION

2606\ro\2606p2.row

14:10:17
11 MAY 1999
U5628

RDROW

MONTANA CADD

3
2

STATE	RIGHT OF WAY ID.	SHEET NO.	TOTAL SHEETS
MONTANA	STPS 254 - 1(15) 32	6	15

PROJECT NUMBER 2606-015

13 km N OF BLOOMFIELD - NORTH

OWNERSHIP

PARCEL	NAME	ADDRESS	TOTAL AREA METRIC	TOTAL AREA ENGLISH	GROSS R/W AREA METRIC	GROSS R/W AREA ENGLISH	EX. EASE. AREA METRIC	EX. EASE. AREA ENGLISH	NET AREA METRIC	NET AREA ENGLISH	REMAINDER LEFT METRIC	REMAINDER LEFT ENGLISH	REMAINDER RIGHT METRIC	REMAINDER RIGHT ENGLISH	CONST. PMT. AREA METRIC	CONST. PMT. AREA ENGLISH	EASE. AREA METRIC	EASE. AREA ENGLISH	SHEET NO.
5	BRADLEY T. AND PAULETTE R. SENNER	3263 FAS 254, RICHEY, MT 59259-9613				SEE	SHEET	4											4,5,6
7	THE JEROME GRABER TESTAMENTARY TRUST	3374 FAS 254, RICHEY, MT 59259 - 9612													0.263 ha	0.66 AC			5,6
	C/O MARJORIE GRABER																		6,7
8	FRISINGER FARMS, INC., A MT CORP.	300 COOK ST, GLENDIVE, MT 59315-2021	78.906 ha	194.98 AC											0.598 ha	1.48 AC			6,7,8,9
9	MARLOW AND JOAN BULLER	653 ROAD 515, RICHEY, MT 59259-9611	255.746 ha	631.96 AC											0.531 ha	1.31 AC			

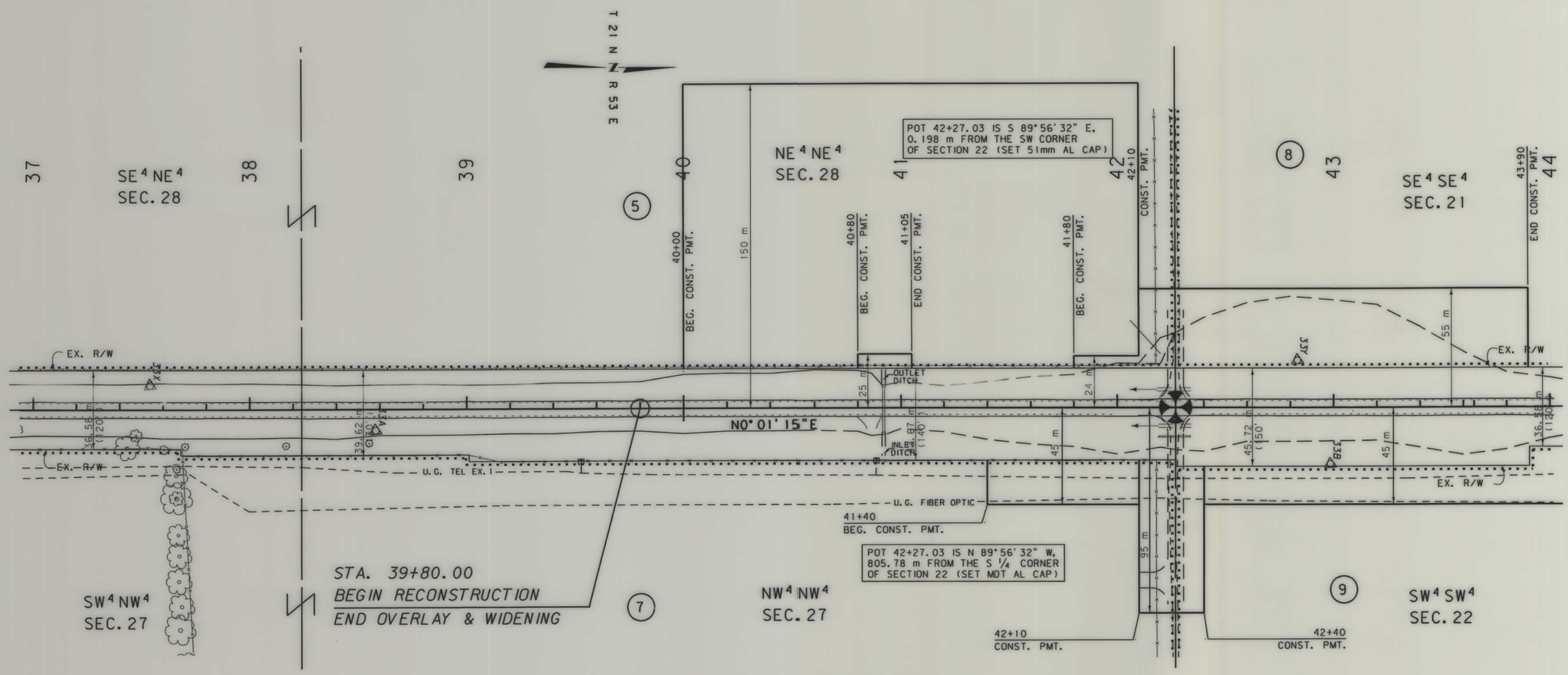

NOTES:
1. ALL MEASUREMENTS ARE METRIC EXCEPT AS NOTED
2. THE PROPOSED R/W LINE WHERE A SPIRAL CURVE TRANSITION IS USED IS A CHORD RATHER THAN A CONCENTRIC CURVE.
3. THE ENGLISH AREAS ARE FOR INFORMATIONAL PURPOSES ONLY.
4. ALL STATIONS AND OFFSETS FOR R/W BREAKS ARE IN REFERENCE TO THE R/W BASELINE.

BACKSLOPE LIMITS INCLUDE ROUNDING
CONSTRUCTION LIMITS: CUT SECTION — TOP OF CUT; TOE OF FILL — DITCH BOTTOM

FHWA/DOT APPROVAL 3-15-99

MAP REVISED 6-22-01.

MONTANA
DEPARTMENT OF TRANSPORTATION

RIGHT OF WAY PLAN
DAWSON COUNTY
SCALE 1:1000

0 50M 100M

MONTANA DEPARTMENT OF TRANSPORTATION

MONTANA

2606\ro\2606p2.fmd

RDROW

..\2606P2.ROW
06/22/01
10:35:59 AM
U3954
1

BJM

STATE	RIGHT OF WAY ID.	SHEET NO.	TOTAL SHEETS
MONTANA	STPS 254 - 1(15) 32	7	15

PROJECT NUMBER 2606-015

13 km N OF BLOOMFIELD - NORTH

OWNERSHIP

PARCEL	NAME	ADDRESS	TOTAL AREA METRIC	TOTAL AREA ENGLISH	GROSS R/W AREA METRIC	GROSS R/W AREA ENGLISH	EX. EASE. AREA METRIC	EX. EASE. AREA ENGLISH	NET AREA METRIC	NET AREA ENGLISH	REMAINDER LEFT METRIC	REMAINDER LEFT ENGLISH	REMAINDER RIGHT METRIC	REMAINDER RIGHT ENGLISH	CONST. PMT. AREA METRIC	CONST. PMT. AREA ENGLISH	EASE. AREA METRIC	EASE. AREA ENGLISH	SHEET NO.
8	FRISINGER FARMS, INC., A MT CORP.	300 COOK ST, GLENDIVE, MT 59315-2021				SEE	SHEET	6											6, 7
9	MARLOW AND JOAN BULLER	653 ROAD 515, RICHEY, MT 59259-9611				SEE	SHEET	6											6, 7, 8, 9
10	NORMAN E. BOESE, ETAL	2426 E C ST, TORRINGTON, WY 82240-2440					FOR	OWNER NOTIFICATION		ONLY									7, 8, 9

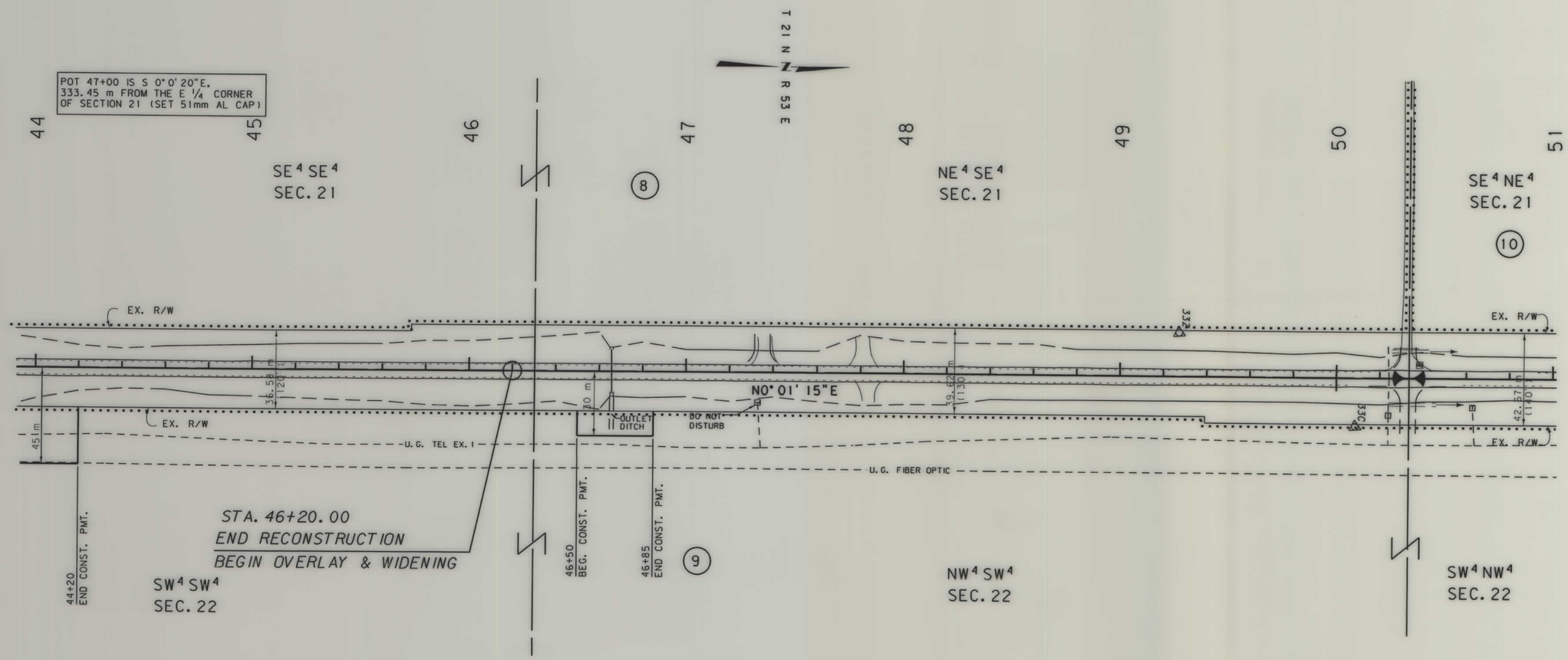

NOTES:
1. ALL MEASUREMENTS ARE METRIC EXCEPT AS NOTED
2. THE PROPOSED R/W LINE WHERE A SPIRAL CURVE TRANSITION IS USED IS A CHORD RATHER THAN A CONCENTRIC CURVE.
3. THE ENGLISH AREAS ARE FOR INFORMATIONAL PURPOSES ONLY.
4. ALL STATIONS AND OFFSETS FOR R/W BREAKS ARE IN REFERENCE TO THE R/W BASELINE.

BACKSLOPE LIMITS INCLUDE ROUNDING
CONSTRUCTION LIMITS: CUT SECTION (TOP OF CUT, DITCH BOTTOM) TOE OF FILL

FHWA/DOT APPROVAL 3-15-99

MAP REVISED 6-22-01.

MONTANA
DEPARTMENT OF TRANSPORTATION

RIGHT OF WAY PLAN
DAWSON COUNTY
SCALE 1:1000
0 50M 100M

MONTANA DEPARTMENT OF TRANSPORTATION

MONTANA

2606\ro\2606p2.dgn

RDROW

...\2606P2.ROW
06/22/01
01:09:48 PM
N
1
U3954

BJM

OWNERSHIP

PARCEL	NAME	ADDRESS	TOTAL AREA METRIC	TOTAL AREA ENGLISH	GROSS R/W AREA METRIC	GROSS R/W AREA ENGLISH	EX. EASE. AREA METRIC	EX. EASE. AREA ENGLISH	NET AREA METRIC	NET AREA ENGLISH	REMAINDER LEFT METRIC	REMAINDER LEFT ENGLISH	REMAINDER RIGHT METRIC	REMAINDER RIGHT ENGLISH	CONST. PMT. AREA METRIC	CONST. PMT. AREA ENGLISH	EASE. AREA METRIC	EASE. AREA ENGLISH	SHEET NO.
9	MARLOW AND JOAN BULLER	653 ROAD 515, RICHEY, MT 59259-9611				SEE	SHEET	6											6, 7, 8, 9
10	NORMAN E. BOESE, ETAL	2426 E C ST, TORRINGTON, WY 82240-2440				SEE	SHEET	7											7, 8, 9

STATE	RIGHT OF WAY ID.	SHEET NO.	TOTAL SHEETS
MONTANA	STPS 254-1(15)32	8	15

PROJECT NUMBER 2606-015

13 km N OF BLOOMFIELD - NORTH

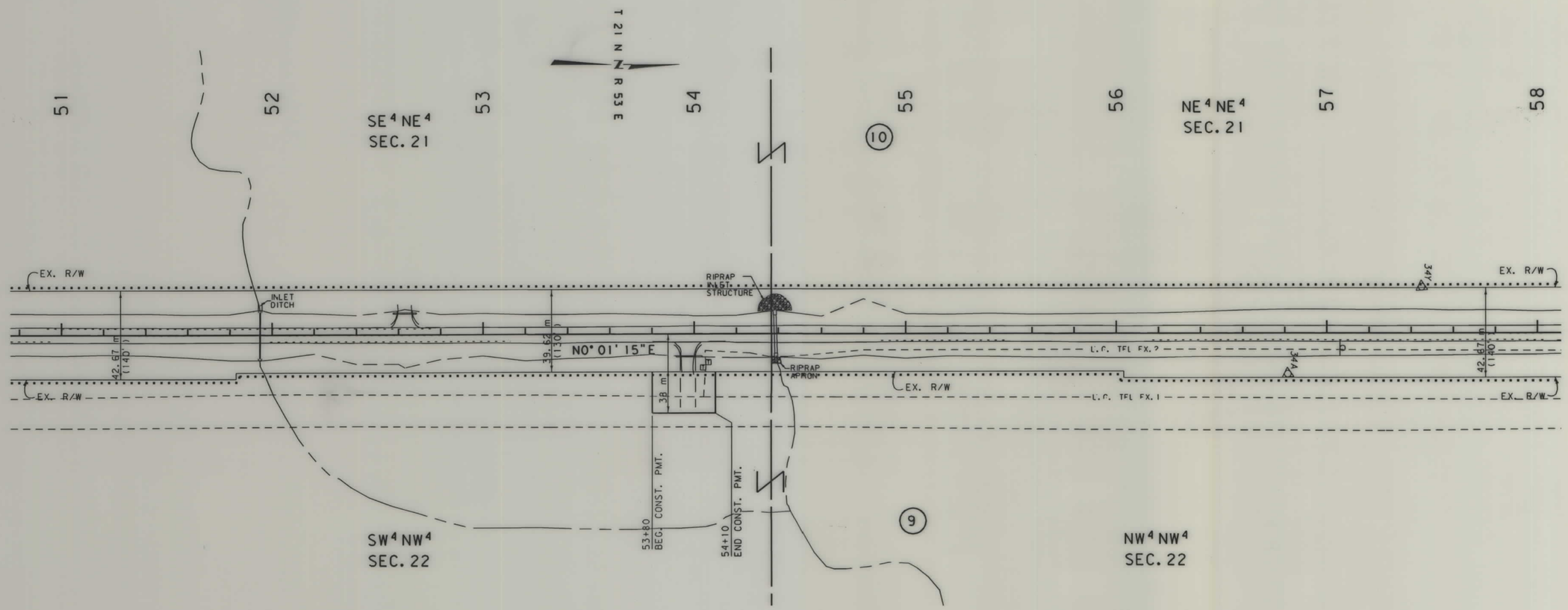

NOTES: 1. ALL MEASUREMENTS ARE METRIC EXCEPT AS NOTED

2. THE PROPOSED R/W LINE WHERE A SPIRAL CURVE TRANSITION IS USED IS A CHORD RATHER THAN A CONCENTRIC CURVE.

BACKSLOPE LIMITS INCLUDE ROUNDING
CONSTRUCTION LIMITS: CUT SECTION — TOP OF CUT / DITCH BOTTOM; TOE OF FILL

FHWA/DOT APPROVAL 3-15-99

MAP REVISED

MONTANA
DEPARTMENT OF TRANSPORTATION

RIGHT OF WAY PLAN
DAWSON COUNTY

SCALE 1:1000

0 50M 100M

MONTANA DEPARTMENT OF TRANSPORTATION

2606\ro\2606p3.row

14:11:08
11 MAY 1999
U5628

RDROW

MONTANA CADD

3
2

.ROW

STATE	RIGHT OF WAY ID.	SHEET NO.	TOTAL SHEETS
MONTANA	STPS 254-1(15)32	9	15

PROJECT NUMBER 2606-015

13 km N OF BLOOMFIELD - NORTH

OWNERSHIP

PARCEL	NAME	ADDRESS	TOTAL AREA METRIC	TOTAL AREA ENGLISH	GROSS R/W AREA METRIC	GROSS R/W AREA ENGLISH	EX. EASE. AREA METRIC	EX. EASE. AREA ENGLISH	NET AREA METRIC	NET AREA ENGLISH	REMAINDER LEFT METRIC	REMAINDER LEFT ENGLISH	REMAINDER RIGHT METRIC	REMAINDER RIGHT ENGLISH	CONST. PMT. AREA METRIC	CONST. PMT. AREA ENGLISH	EASE. AREA METRIC	EASE. AREA ENGLISH	SHEET NO.
9	MARLOW AND JOAN BULLER	653 ROAD 515, RICHEY, MT 59259-9611				SEE	SHEET	6											6, 7, 8, 9
10	NORMAN E. BOESE, ETAL	2426 E C ST, TORRINGTON, WY 82240-2440				SEE	SHEET	7											7, 8, 9
11	STATE OF MONTANA - DNRC	HELENA, MONTANA	194.250 ha	480 AC	9.624 ha	23.78 AC	9.341 ha	23.08 AC	0.283 ha	0.70 AC	164.530 ha	406.56 AC	20.097 ha	49.66 AC	1.686 ha	4.16 AC			9, 10, 11
12	MYRNA L. GILBERTSON	101 ST. PATRICK ST, RAPID CITY, SD 57701-5521	128.047 ha	316.41 AC	0.045 ha	0.11 AC			0.045 ha	0.11 AC			128.00 ha	316.30 AC					9, 10

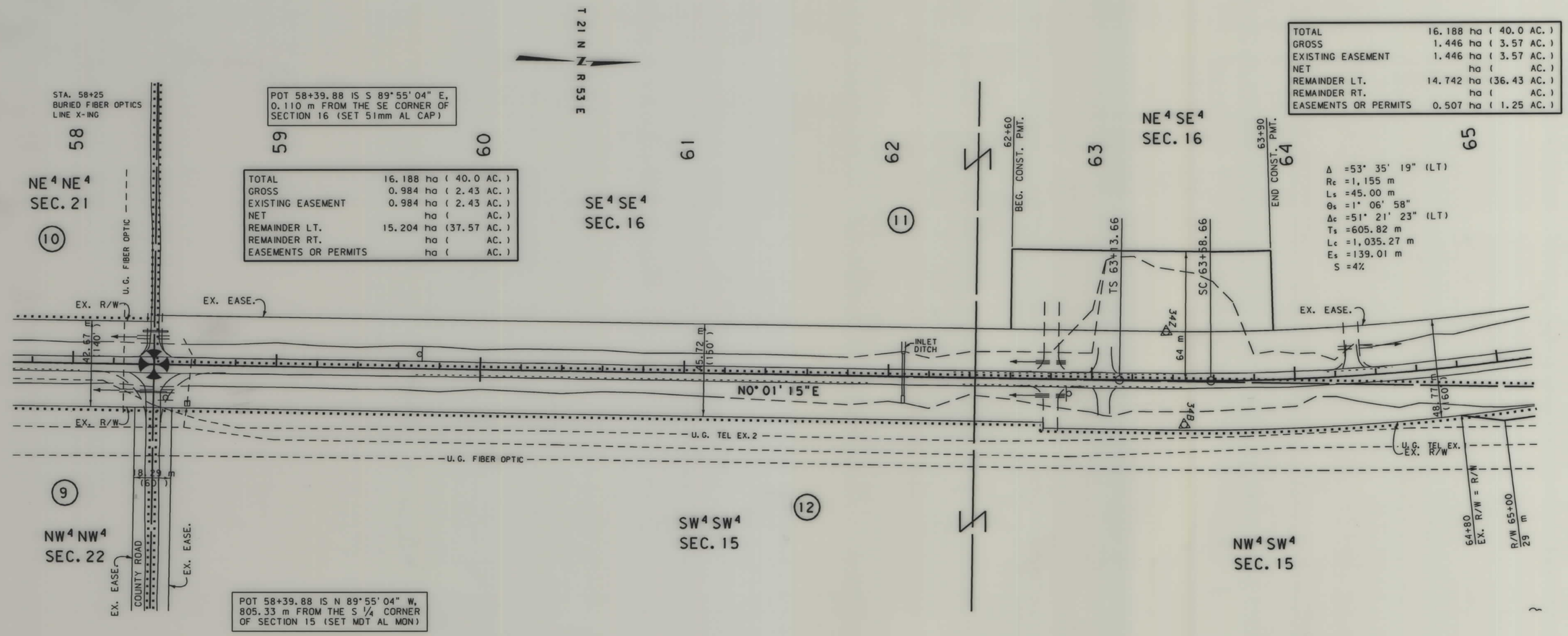

TOTAL	16.188 ha	(40.0 AC.)
GROSS	1.446 ha	(3.57 AC.)
EXISTING EASEMENT	1.446 ha	(3.57 AC.)
NET	ha	(AC.)
REMAINDER LT.	14.742 ha	(36.43 AC.)
REMAINDER RT.	ha	(AC.)
EASEMENTS OR PERMITS	0.507 ha	(1.25 AC.)

TOTAL	16.188 ha	(40.0 AC.)
GROSS	0.984 ha	(2.43 AC.)
EXISTING EASEMENT	0.984 ha	(2.43 AC.)
NET	ha	(AC.)
REMAINDER LT.	15.204 ha	(37.57 AC.)
REMAINDER RT.	ha	(AC.)
EASEMENTS OR PERMITS	ha	(AC.)

Δ =53° 35' 19" (LT)
R_c =1,155 m
L_s =45.00 m
θ_s =1° 06' 58"
Δ_c =51° 21' 23" (LT)
T_s =605.82 m
L_c =1,035.27 m
E_s =139.01 m
S =4%

NOTES: 1. ALL MEASUREMENTS ARE METRIC EXCEPT AS NOTED
2. THE PROPOSED R/W LINE WHERE A SPIRAL CURVE TRANSITION IS USED IS A CHORD RATHER THAN A CONCENTRIC CURVE.

BACKSLOPE LIMITS INCLUDE ROUNDING
CONSTRUCTION LIMITS: CUT SECTION TOP OF CUT DITCH BOTTOM; TOE OF FILL

FHWA/DOT APPROVAL 3-15-99

MAP REVISED 10-28-99 2-10-00

MONTANA
DEPARTMENT OF TRANSPORTATION

RIGHT OF WAY PLAN
DAWSON COUNTY
SCALE 1:1000
0 50M 100M

MONTANA DEPARTMENT OF TRANSPORTATION

2606\ro\2606p3.row

12: 11:05
10 FEB 2000
U5628

RDROW

MONTANA CADD

3
1

...\2606p3.row

STATE	RIGHT OF WAY ID.	SHEET NO.	TOTAL SHEETS
MONTANA	STPS 254-1(15)32	10	15

PROJECT NUMBER 2606-015

13 km N OF BLOOMFIELD - NORTH

OWNERSHIP

PARCEL	NAME	ADDRESS	TOTAL AREA METRIC	TOTAL AREA ENGLISH	GROSS R/W AREA METRIC	GROSS R/W AREA ENGLISH	EX. EASE. AREA METRIC	EX. EASE. AREA ENGLISH	NET AREA METRIC	NET AREA ENGLISH	REMAINDER LEFT METRIC	REMAINDER LEFT ENGLISH	REMAINDER RIGHT METRIC	REMAINDER RIGHT ENGLISH	CONST. PMT. AREA METRIC	CONST. PMT. AREA ENGLISH	EASE. AREA METRIC	EASE. AREA ENGLISH	SHEET NO.
11	STATE OF MONTANA - DNRC	HELENA, MONTANA				SEE	SHEET	9											9, 10, 11
12	MYRNA L. GILBERTSON	101 ST PATRICK ST, RAPID CITY, SD 57701-5521				SEE	SHEET	9											9, 10

TOTAL	16.188 ha (40.0 AC.)
GROSS	1.446 ha (3.57 AC.)
EXISTING EASEMENT	1.446 ha (3.57 AC.)
NET	ha (AC.)
REMAINDER LT.	14.742 ha (36.43 AC.)
REMAINDER RT.	ha (AC.)
EASEMENTS OR PERMITS	0.507 ha (1.25 AC.)

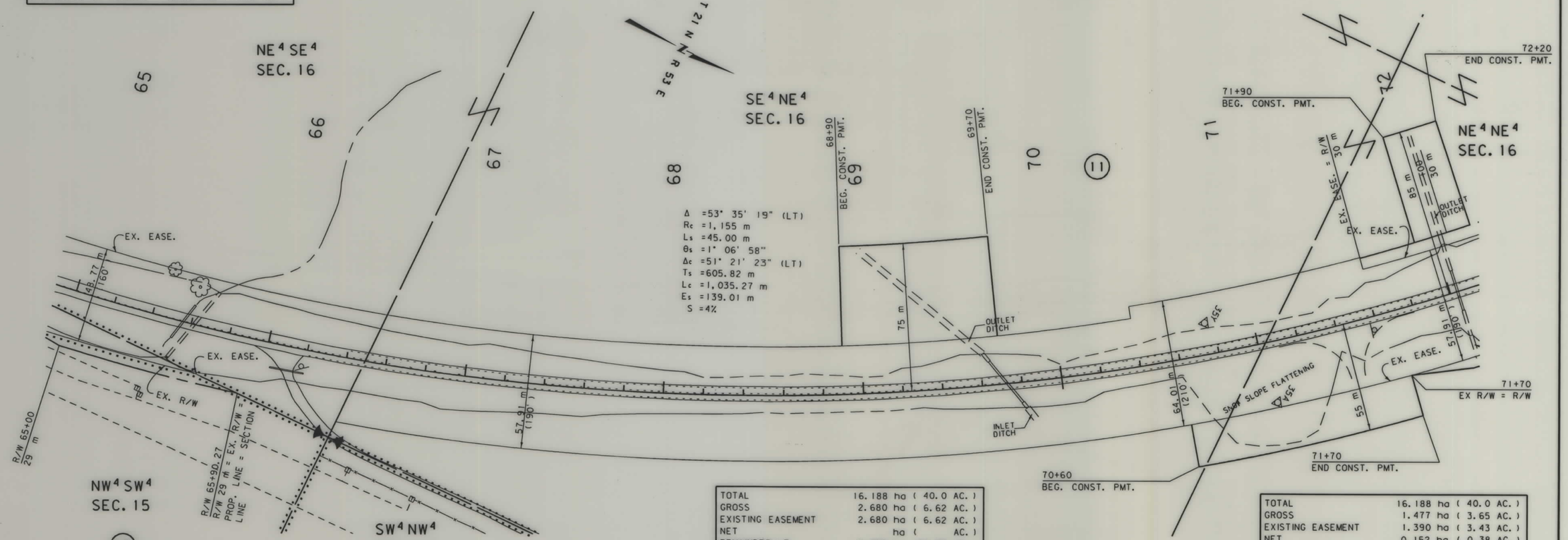

TS 63+13.66 IS S 0°05'36" W, 331.96 m FROM THE E 1/4 CORNER OF SECTION 16 (SET MDT AL MON)

TOTAL	16.188 ha (40.0 AC.)
GROSS	2.680 ha (6.62 AC.)
EXISTING EASEMENT	2.680 ha (6.62 AC.)
NET	ha (AC.)
REMAINDER LT.	9.858 ha (24.36 AC.)
REMAINDER RT.	3.650 ha (9.02 AC.)
EASEMENTS OR PERMITS	0.410 ha (1.01 AC.)

TOTAL	16.188 ha (40.0 AC.)
GROSS	1.477 ha (3.65 AC.)
EXISTING EASEMENT	1.390 ha (3.43 AC.)
NET	0.152 ha (0.38 AC.)
REMAINDER LT.	0.772 ha (1.91 AC.)
REMAINDER RT.	13.939 ha (34.44 AC.)
EASEMENTS OR PERMITS	0.377 ha (0.93 AC.)

NOTES: 1. ALL MEASUREMENTS ARE METRIC EXCEPT AS NOTED

2. THE PROPOSED R/W LINE WHERE A SPIRAL CURVE TRANSITION IS USED IS A CHORD RATHER THAN A CONCENTRIC CURVE.

BACKSLOPE LIMITS INCLUDE ROUNDING
CONSTRUCTION LIMITS: CUT SECTION TOP OF CUT / DITCH BOTTOM; TOE OF FILL

FHWA/DOT APPROVAL 3-15-99

MAP REVISED

MONTANA DEPARTMENT OF TRANSPORTATION

RIGHT OF WAY PLAN
DAWSON COUNTY
SCALE 1:1000
0 50M 100M

.ROW

MONTANA DEPARTMENT OF TRANSPORTATION

2606\ro\2606p3.row

14:11:14 11 MAY 1999 U5628

MONTANA CADD

RDROW

2 | 1

STATE	RIGHT OF WAY ID.	SHEET NO.	TOTAL SHEETS
MONTANA	STPS 254-1(15)32	11	15
PROJECT NUMBER 2606-015			

13 km N OF BLOOMFIELD - NORTH

OWNERSHIP

PARCEL	NAME	ADDRESS	TOTAL AREA METRIC	TOTAL AREA ENGLISH	GROSS R/W AREA METRIC	GROSS R/W AREA ENGLISH	EX. EASE. AREA METRIC	EX. EASE. AREA ENGLISH	NET AREA METRIC	NET AREA ENGLISH	REMAINDER LEFT METRIC	REMAINDER LEFT ENGLISH	REMAINDER RIGHT METRIC	REMAINDER RIGHT ENGLISH	CONST. PMT. AREA METRIC	CONST. PMT. AREA ENGLISH	EASE. AREA METRIC	EASE. AREA ENGLISH	SHEET NO.
11	STATE OF MONTANA - DNRC	HELENA, MONTANA					SEE	SHEET	9										9, 10, 11
13	MARLOW AND JOAN BULLER	653 ROAD 515, RICHEY, MT 59259-9611			0.316 ha	0.78 AC			0.316 ha	0.78 AC					0.115 ha	0.28 AC			11, 12, 13
14	SIMON P. TIESZEN AND ESTHER TIESZEN	149 ROAD 506, RICHEY, MT 59259-9604													3.088 ha	7.63 AC			11
15	MARLOW AND JOAN BULLER	653 ROAD 515, RICHEY, MT 59259-9611					SEE	SHEET	12										11, 12, 13

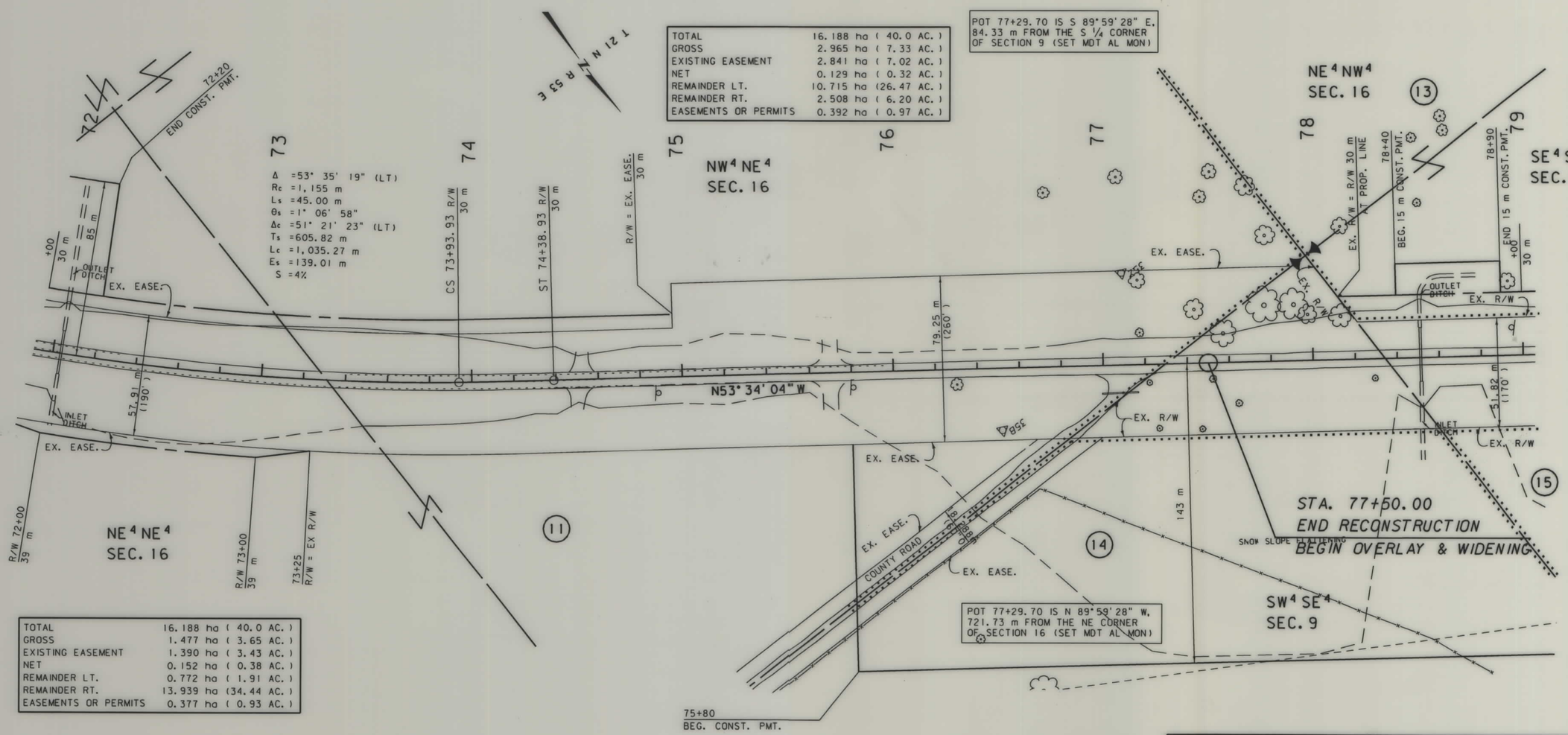

TOTAL	16.188 ha (40.0 AC.)
GROSS	2.965 ha (7.33 AC.)
EXISTING EASEMENT	2.841 ha (7.02 AC.)
NET	0.129 ha (0.32 AC.)
REMAINDER LT.	10.715 ha (26.47 AC.)
REMAINDER RT.	2.508 ha (6.20 AC.)
EASEMENTS OR PERMITS	0.392 ha (0.97 AC.)

POT 77+29.70 IS S 89°59'28" E, 84.33 m FROM THE S 1/4 CORNER OF SECTION 9 (SET MDT AL MON)

POT 77+29.70 IS N 89°59'28" W, 721.73 m FROM THE NE CORNER OF SECTION 16 (SET MDT AL MON)

TOTAL	16.188 ha (40.0 AC.)
GROSS	1.477 ha (3.65 AC.)
EXISTING EASEMENT	1.390 ha (3.43 AC.)
NET	0.152 ha (0.38 AC.)
REMAINDER LT.	0.772 ha (1.91 AC.)
REMAINDER RT.	13.939 ha (34.44 AC.)
EASEMENTS OR PERMITS	0.377 ha (0.93 AC.)

NOTES: 1. ALL MEASUREMENTS ARE METRIC EXCEPT AS NOTED

2. THE PROPOSED R/W LINE WHERE A SPIRAL CURVE TRANSITION IS USED IS A CHORD RATHER THAN A CONCENTRIC CURVE.

BACKSLOPE LIMITS INCLUDE ROUNDING
CONSTRUCTION LIMITS: CUT SECTION (TOP OF CUT, DITCH BOTTOM) TOE OF FILL

FHWA/DOT APPROVAL 3-15-99

MAP REVISED

MONTANA DEPARTMENT OF TRANSPORTATION

RIGHT OF WAY PLAN
DAWSON COUNTY
SCALE 1:1000
0 50M 100M

BJM

.ROW

MONTANA DEPARTMENT OF TRANSPORTATION

2606\ro\2606p4.row

14:11:55 11 MAY 1999 U5628

MONTANA CADD

3 2

STATE	RIGHT OF WAY ID.	SHEET NO.	TOTAL SHEETS
MONTANA	STPS 254-1(15)32	12	15

PROJECT NUMBER 2606-015

13 km N OF BLOOMFIELD - NORTH

OWNERSHIP

PARCEL	NAME	ADDRESS	TOTAL AREA METRIC	TOTAL AREA ENGLISH	GROSS R/W AREA METRIC	GROSS R/W AREA ENGLISH	EX. EASE. AREA METRIC	EX. EASE. AREA ENGLISH	NET AREA METRIC	NET AREA ENGLISH	REMAINDER LEFT METRIC	REMAINDER LEFT ENGLISH	REMAINDER RIGHT METRIC	REMAINDER RIGHT ENGLISH	CONST. PMT. AREA METRIC	CONST. PMT. AREA ENGLISH	EASE. AREA METRIC	EASE. AREA ENGLISH	SHEET NO.
13	MARLOW AND JOAN BULLER	653 ROAD 515, RICHEY, MT 59259-9611					SEE	SHEET	11										11, 12, 13
15	MARLOW AND JOAN BULLER	653 ROAD 515, RICHEY, MT 59259-9611													1.704 ha	4.21 AC			11, 12, 13

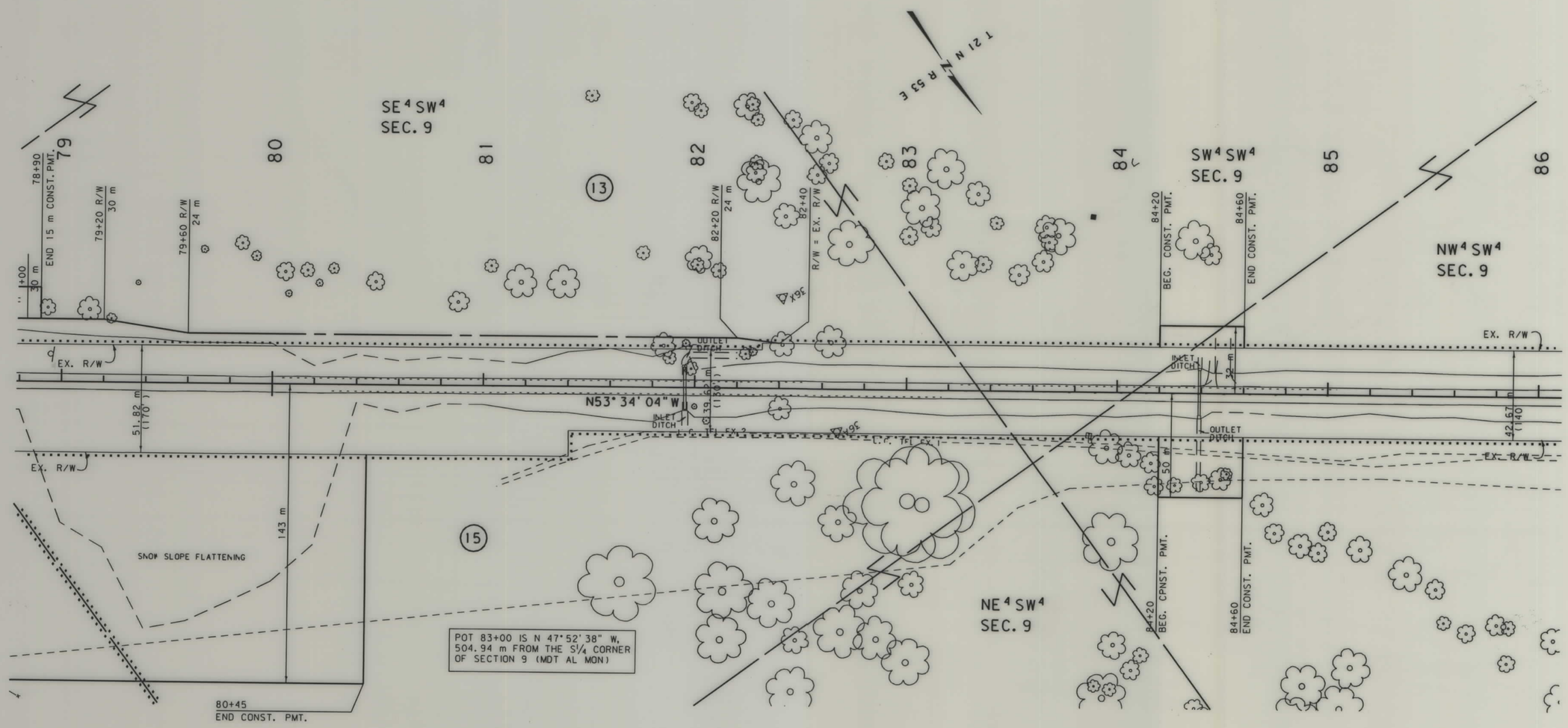

NOTES: 1. ALL MEASUREMENTS ARE METRIC EXCEPT AS NOTED

2. THE PROPOSED R/W LINE WHERE A SPIRAL CURVE TRANSITION IS USED IS A CHORD RATHER THAN A CONCENTRIC CURVE.

BACKSLOPE LIMITS INCLUDE ROUNDING
CONSTRUCTION LIMITS: CUT SECTION (TOP OF CUT, DITCH BOTTOM) TOE OF FILL

FHWA/DOT APPROVAL 3-15-99

MAP REVISED

MONTANA
DEPARTMENT OF TRANSPORTATION

RIGHT OF WAY PLAN
DAWSON COUNTY

SCALE 1:1000

0 50M 100M

BJM

MONTANA DEPARTMENT OF TRANSPORTATION

2606\row\2606p4.row

14:12:00
11 MAY 1999
U5628

MONTANA CADD

3
1

STATE	RIGHT OF WAY ID.	SHEET NO.	TOTAL SHEETS
MONTANA	STPS 254-1(15)32	13	15
PROJECT NUMBER 2606-015			

13 km N OF BLOOMFIELD - NORTH

OWNERSHIP

PARCEL	NAME	ADDRESS	TOTAL AREA METRIC	TOTAL AREA ENGLISH	GROSS R/W AREA METRIC	GROSS R/W AREA ENGLISH	EX. EASE. AREA METRIC	EX. EASE. AREA ENGLISH	NET AREA METRIC	NET AREA ENGLISH	REMAINDER LEFT METRIC	REMAINDER LEFT ENGLISH	REMAINDER RIGHT METRIC	REMAINDER RIGHT ENGLISH	CONST. PMT. AREA METRIC	CONST. PMT. AREA ENGLISH	EASE. AREA METRIC	EASE. AREA ENGLISH	SHEET NO.
13	MARLOW AND JOAN BULLER	653 ROAD 515, RICHEY, MT 59259-9611					SEE	SHEET	11										11, 12, 13
15	MARLOW AND JOAN BULLER	653 ROAD 515, RICHEY, MT 59259-9611					SEE	SHEET	12										11, 12, 13
16	T & V SENNER, INC. A MT CORP. ETAL	122 ROAD 516, BLOOMFIELD, MT 59315-9421					SEE	SHEET	14										13, 14, 15
17	T & V SENNER, INC. A MT CORP. ETAL	122 ROAD 516, BLOOMFIELD, MT 59315-9421					SEE	SHEET	14										13, 14, 15
9, 13&15	COMBINATION PARCEL		445.508 ha	1100.87 AC	0.316 ha	0.78 AC			0.316 ha	0.78 AC					0.010 ha	0.02 AC			

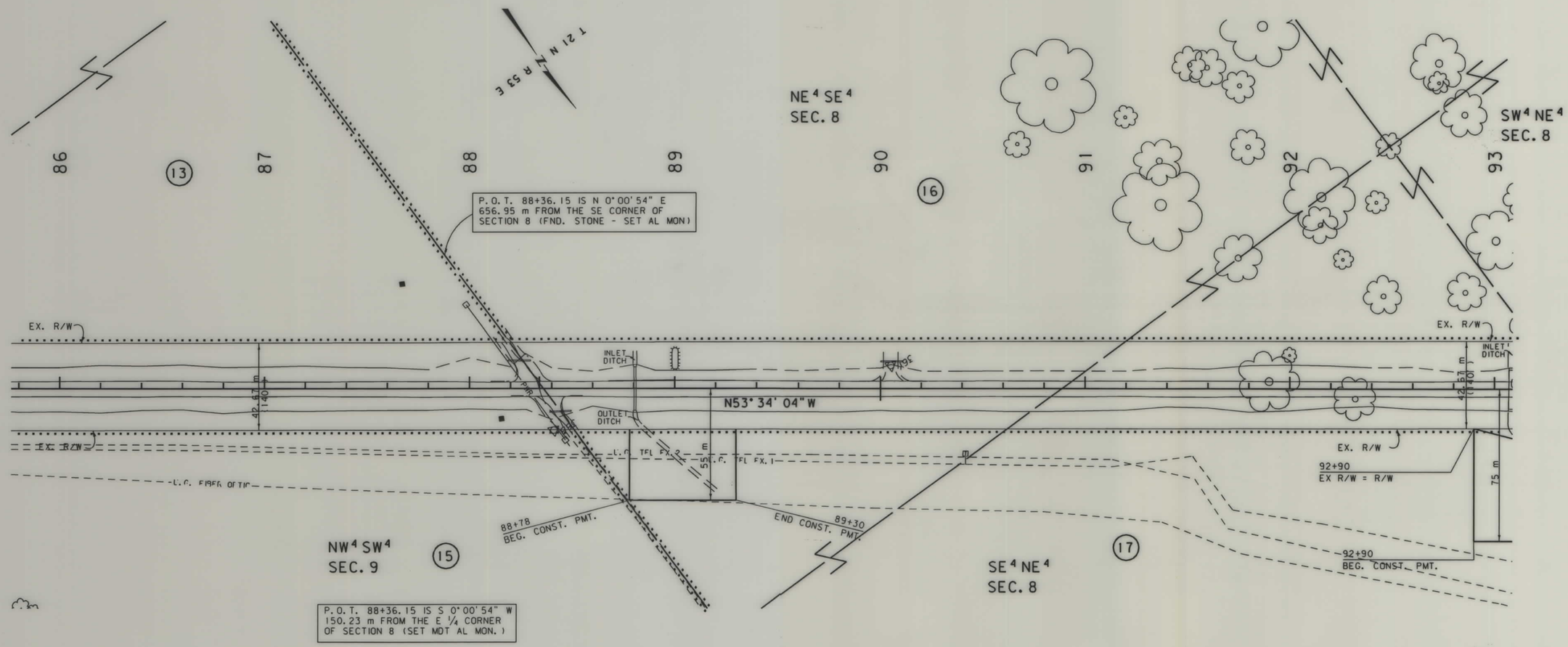

NOTES: 1. ALL MEASUREMENTS ARE METRIC EXCEPT AS NOTED

2. THE PROPOSED R/W LINE WHERE A SPIRAL CURVE TRANSITION IS USED IS A CHORD RATHER THAN A CONCENTRIC CURVE.

BACKSLOPE LIMITS INCLUDE ROUNDING
CONSTRUCTION LIMITS: CUT SECTION TOP OF CUT, DITCH BOTTOM; TOE OF FILL

FHWA/DOT APPROVAL 3-15-99

MAP REVISED

MONTANA
DEPARTMENT OF TRANSPORTATION

RIGHT OF WAY PLAN
DAWSON COUNTY
SCALE 1:1000
0 50M 100M

BJM

.ROW

MONTANA DEPARTMENT OF TRANSPORTATION

2606\row\2606p4.row

14:12:03
11 MAY 1999
US628

MONTANA CADD

2
1

STATE	RIGHT OF WAY ID.	SHEET NO.	TOTAL SHEETS
MONTANA	STPS 254-1(15)32	14	15

PROJECT NUMBER 2606-015

13 km N OF BLOOMFIELD - NORTH

OWNERSHIP

PARCEL	NAME	ADDRESS	TOTAL AREA METRIC	TOTAL AREA ENGLISH	GROSS R/W AREA METRIC	GROSS R/W AREA ENGLISH	EX. EASE. AREA METRIC	EX. EASE. AREA ENGLISH	NET AREA METRIC	NET AREA ENGLISH	REMAINDER LEFT METRIC	REMAINDER LEFT ENGLISH	REMAINDER RIGHT METRIC	REMAINDER RIGHT ENGLISH	CONST. PMT. AREA METRIC	CONST. PMT. AREA ENGLISH	EASE. AREA METRIC	EASE. AREA ENGLISH	SHEET NO.
16	T & V SENNER INC., A MT CORP. ETAL	122 ROAD 516, BLOOMFIELD, MT 59315-9421			0.089 ha	0.22 AC			0.089 ha	0.22 AC					0.109 ha	0.27 AC			13, 14, 15
17	T & V SENNER INC., A MT CORP. ETAL	122 ROAD 516, BLOOMFIELD, MT 59315-9421			0.548 ha	1.34 AC			0.548 ha	1.34 AC					0.951 ha	2.35 AC	* 0.214 ha	* 0.53 AC	13, 14, 15

* FOR DRAINAGE PURPOSES

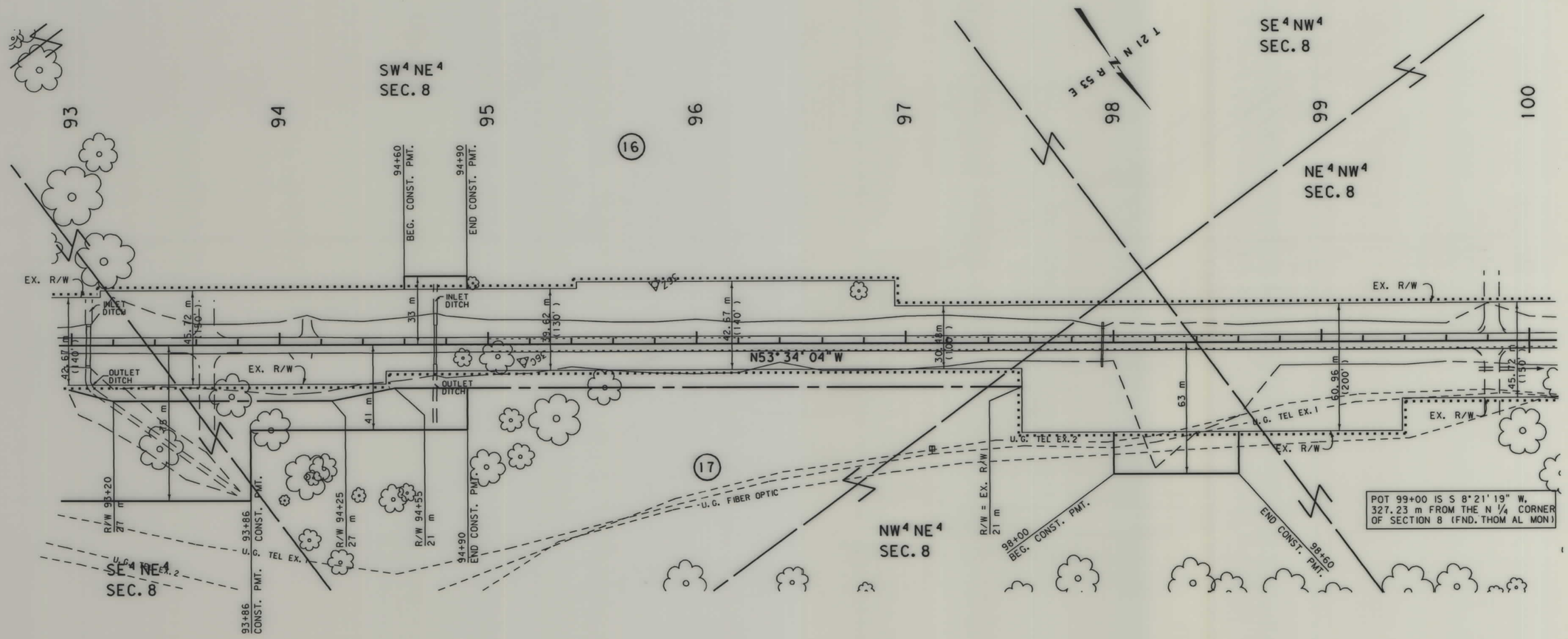

NOTES: 1. ALL MEASUREMENTS ARE METRIC EXCEPT AS NOTED

2. THE PROPOSED R/W LINE WHERE A SPIRAL CURVE TRANSITION IS USED IS A CHORD RATHER THAN A CONCENTRIC CURVE.

BACKSLOPE LIMITS INCLUDE ROUNDING
CONSTRUCTION LIMITS: CUT SECTION — TOP OF CUT; TOE OF FILL — DITCH BOTTOM

FHWA/DOT APPROVAL 3-15-99

MAP REVISED 01-24-00

MONTANA
DEPARTMENT OF TRANSPORTATION

RIGHT OF WAY PLAN
DAWSON COUNTY

SCALE 1:1000

0 50M 100M

BJM

MONTANA DEPARTMENT OF TRANSPORTATION

2606\ro\2606p5.row

09:31:42 24 JAN 2000 U5628 RDROW

MONTANA CADD

3 2

...\2606p5.row

.ROW

STATE	RIGHT OF WAY ID.	SHEET NO.	TOTAL SHEETS
MONTANA	STPS 254-1(15)32	15	15
PROJECT NUMBER 2606-015			

13 km N OF BLOOMFIELD - NORTH

OWNERSHIP

PARCEL	NAME	ADDRESS	TOTAL AREA METRIC	TOTAL AREA ENGLISH	GROSS R/W AREA METRIC	GROSS R/W AREA ENGLISH	EX. EASE. AREA METRIC	EX. EASE. AREA ENGLISH	NET AREA METRIC	NET AREA ENGLISH	REMAINDER LEFT METRIC	REMAINDER LEFT ENGLISH	REMAINDER RIGHT METRIC	REMAINDER RIGHT ENGLISH	CONST. PMT. AREA METRIC	CONST. PMT. AREA ENGLISH	EASE. AREA METRIC	EASE. AREA ENGLISH	SHEET NO.
16	T & V SENNER INC., A MT CORP. ETAL	122 ROAD 516, BLOOMFIELD, MT 59315-9421					SEE	SHEET	14										13, 14, 15
17	T & V SENNER INC., A MT CORP. ETAL	122 ROAD 516, BLOOMFIELD, MT 59315-9421					SEE	SHEET	14										13, 14, 15
18	CORA ELLA GAUB, ETAL	HC 68, BOX 8607, GLENDIVE, MT 59330					FOR	OWNER NOTIFICATION	ONLY										15
19	CORA ELLA GAUB, ETAL	HC 68, BOX 8607, GLENDIVE, MT 59330													0.217 ha	0.54 AC	* 0.022 ha	* 0.05 AC	15
16 & 17	COMBINATION PARCEL		251.010 ha	620 26 AC	0.637 ha	1.56 AC			0.637 ha	1.56 AC					1.060 ha	2.62 AC	0.214 ha	0.53 AC	13, 14, 15

* EASEMENT IN THE NAME OF DAWSON COUNTY

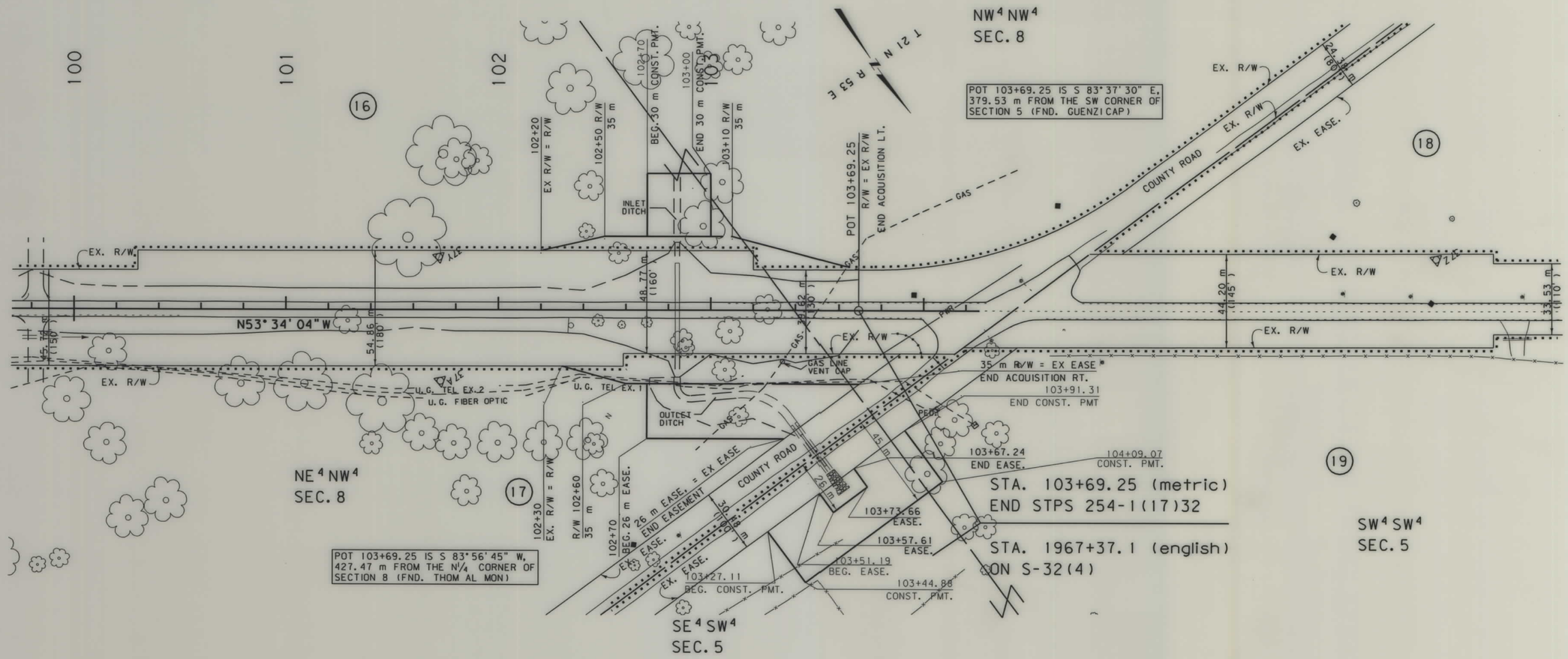

NOTES: 1. ALL MEASUREMENTS ARE METRIC EXCEPT AS NOTED

2. THE PROPOSED R/W LINE WHERE A SPIRAL CURVE TRANSITION IS USED IS A CHORD RATHER THAN A CONCENTRIC CURVE.

BACKSLOPE LIMITS INCLUDE ROUNDING
CONSTRUCTION LIMITS: CUT SECTION TOP OF CUT DITCH BOTTOM; TOE OF FILL

FHWA/DOT APPROVAL 3-15-99

MAP REVISED 9-20-99 01-24-00 3-10-00

MONTANA
DEPARTMENT OF TRANSPORTATION

RIGHT OF WAY PLAN
DAWSON COUNTY
SCALE 1:1000
0 50M 100M

BJM

MONTANA DEPARTMENT OF TRANSPORTATION

2606\ro\2606p5.row

13:22:24 10 MAR 2000 U5628

RDROW

MONTANA CADD

...\2606p5.row