PLANS
NOT
TO
SCALE

FED. ROAD DIST. NO.	STATE OF MONTANA	FED. AID PROJECT NUMBERS CONST. NO.	R/W NO.	STATE NO.	SHEET NO.	TOTAL SHEETS
8			S 252 (2)	3252-02	1	9

ROSEBUD–SOUTH

MAP SHOWING
SEVEN PER CENT
OR
TRUNK HIGHWAY SYSTEM
STATE OF MONTANA
AS APPROVED BY THE
U.S. BUREAU OF PUBLIC ROADS

STATE OF MONTANA

STATE HIGHWAY COMMISSION

RIGHT OF WAY PLAN OF

FEDERAL AID PROJECT NO. S-252(2) R/W S-252( ) CONST.

ROSEBUD-SOUTH

8.145 MILES

CONVENTIONAL SIGNS

RIGHT OF WAY LINE
CENTERLINE (℄) OR PROJECTED LINE
STK'D. CENTERLINE
PARCEL NUMBER
OWNERSHIP BOUNDARY
R/W USE EXISTING R/W LT. OR RT.
PRESENT TRAVELED WAY (P.T.W.)
R/W LINE FENCED
RAILROAD R/W
CONSTRUCTION LIMITS CUT FILL
FENCE LINE
CONTROL OF ACCESS WITH FENCE
CONTROL OF ACCESS WITHOUT FENCE
GATE IN FENCE
CATTLE GUARD=24'
STATE & NATIONAL BORDER LINES
CITY OR TOWN LIMITS LINE
COUNTY LINE
RESERVATION LINE
TOWNSHIP & SECTION LINE
1/2 SECTION LINE
1/4 SECTION LINE
SECTION CORNER FOUND UNFOUND
1/4 SECTION COR.
1/16 SECTION COR.
CENTER OF SECTION
TELEPHONE OR TELEGRAPH POLES IN PLACE
POWER POLES IN PLACE
TEL. OR TEL. OR POWER POLES TO BE MOVED
NEW PIPES
OLD PIPES IN PLACE
OUTLET DITCH
INLET DITCH
DITCHES
CHANNEL CHANGES CH.CH.
BRIDGE
RAILROADS

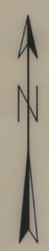

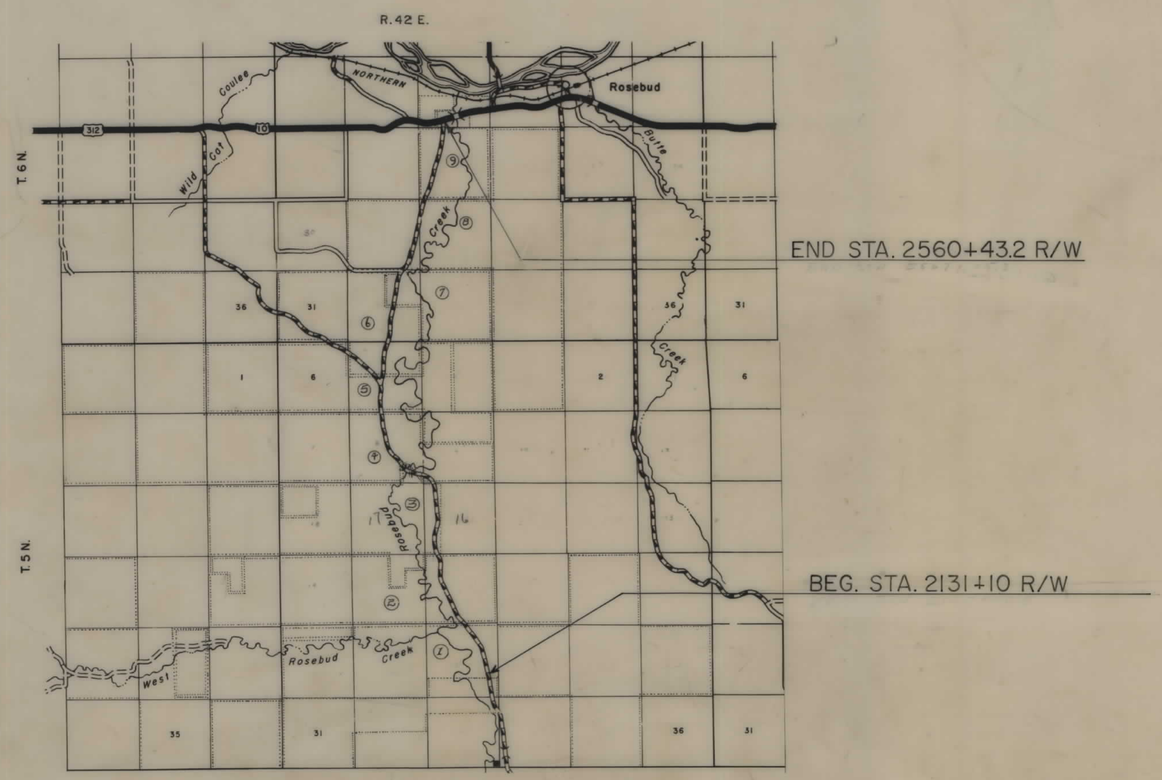

INDEX

PARCEL NO.	OWNERSHIPS	SHEET NO.
1	D.L. PERRY	2 , 3
2	GEORGE BATEY	3 , 4
3	BATEY LAND & LIVESTOCK CO.	4 , 5
4	WALTER L. CLARK	5 , 6
5	ARTHUR C. MEES	6
6	PHYLLIS MEES LAWRENCE	6 , 7
	GEORGE LARSEN & NEIL LARSEN —	
7	JOINT TENANTS	7
8	JOHN O. HARSTAD	7 , 8
9	N.P. R.R. CO.	8 , 9

STATE HIGHWAY COMMISSION OF MONTANA

APPROVED:

Nov 7 1969

Lewis M. Chittim
STATE HIGHWAY ENGINEER

STATE OF MONTANA REGISTERED No. 1745 LEWIS M. CHITTIM CIVIL ENGINEER AND LAND SURVEYOR

U.S. DEPARTMENT OF TRANSPORTATION
FEDERAL HIGHWAY ADMINISTRATION
BUREAU OF PUBLIC ROADS

APPROVED:

DIVISION ENGINEER DATE

STATE APPR. 10-10-69

P.E. S 252 (1)

FED. ROAD DIST NO.	STATE OF	FED. AID PROJECT NUMBERS CONST NO.	R/W NO.	STATE NO.	SHEET NO.	TOTAL SHEETS
8	MONTANA	S 252 (2)		3252-02	2	9

OWNERSHIPS

PARCEL	NAME	ADDRESS	TOTAL AREA	GROSS R/W AREA	P. T. W. AREA	AREA TO BE ACQUIRED	REMAINDER LEFT	REMAINDER RIGHT	CONST. PERMIT AREA
1	D.L. PERRY	FORSYTH, MONTANA	SEE	SHEET	#	3			

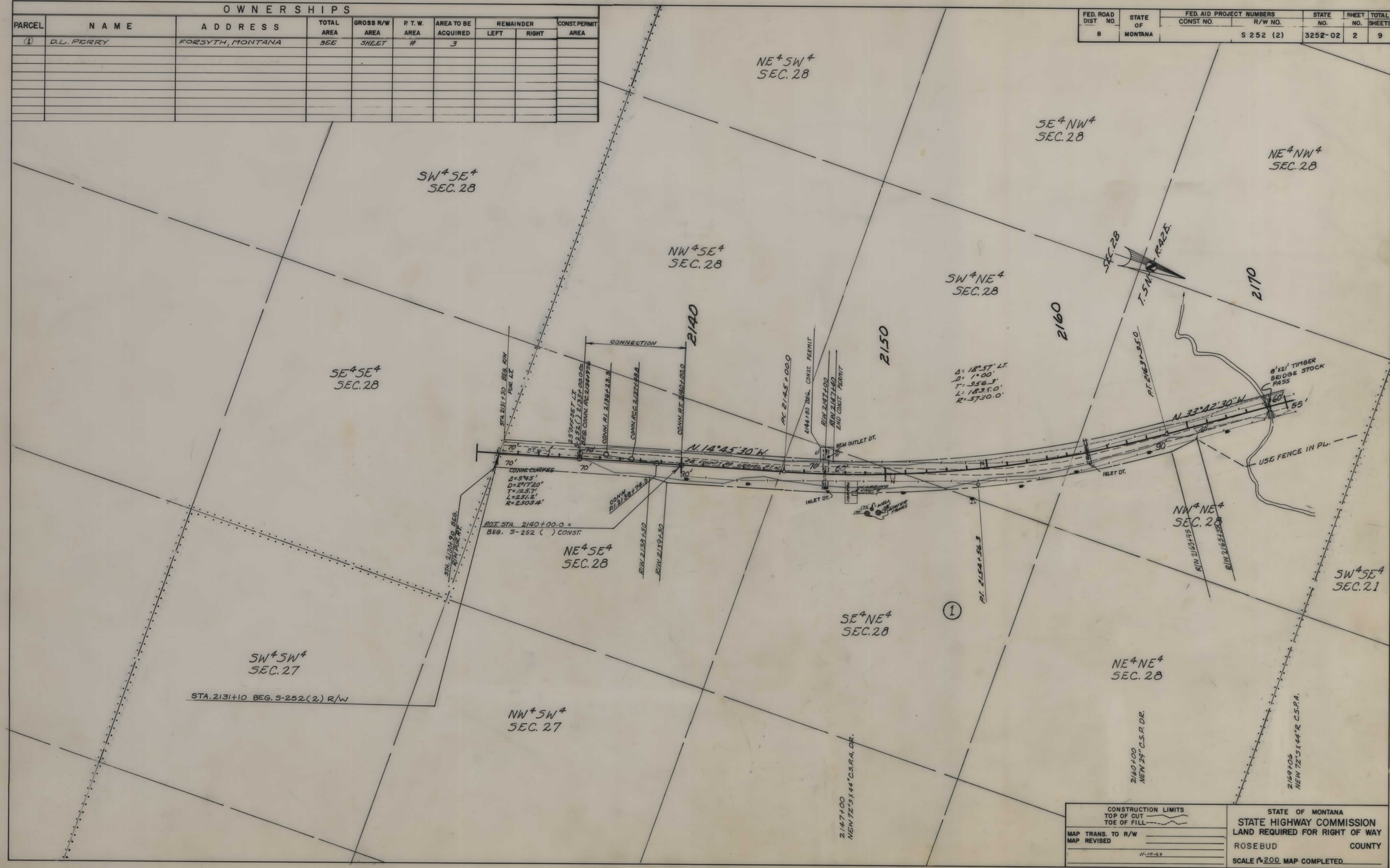

FED. ROAD DIST. NO.	STATE OF MONTANA	FED. AID PROJECT NUMBERS CONST. NO.	R/W NO.	STATE NO.	SHEET NO.	TOTAL SHEETS
8			S 252 (2)	3252-02	3	9

OWNERSHIPS

PARCEL	NAME	ADDRESS	TOTAL AREA	GROSS R/W AREA	P. T. W. AREA	AREA TO BE ACQUIRED	REMAINDER LEFT	REMAINDER RIGHT	CONST. PERMIT AREA
1	D.L. PERRY	FORSYTH, MONTANA	4773.0 AC.	14.3 AC.	6.1 AC.	8.2 AC.	1450.7 AC.	3308.0 AC.	0.1 AC.
2	GEORGE BATEY	" "	SEE	SHEET	#F	4			

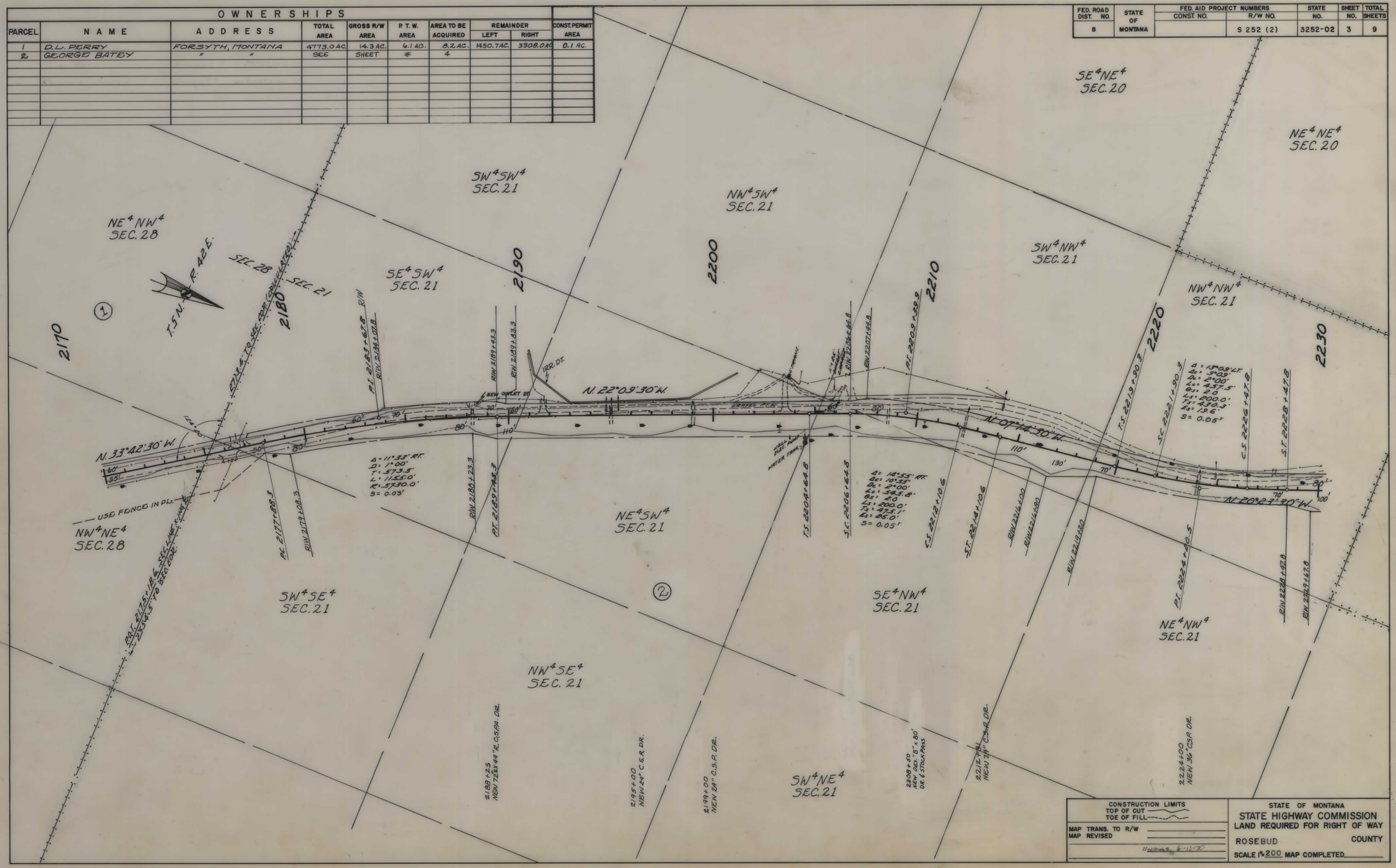

FED. ROAD DIST. NO.	STATE OF MONTANA	FED. AID PROJECT NUMBERS CONST. NO.	R/W NO.	STATE NO.	SHEET NO.	TOTAL SHEETS
8			S 252 (2)	3252-02	4	9

OWNERSHIPS

PARCEL	NAME	ADDRESS	TOTAL AREA	GROSS R/W AREA	P. T. W. AREA	AREA TO BE ACQUIRED	REMAINDER LEFT	REMAINDER RIGHT	CONST. PERMIT AREA
2	GEORGE BATEY	FORSYTH, MONTANA	2311.0 AC.	21.7 AC.	6.6 AC.	15.1 AC.	1848.2 AC.	441.1 AC.	
3	BATEY LAND & LIVESTOCK								
	COMPANY	FORSYTH, MONTANA	SEE	SHEET	#	5			

CONSTRUCTION LIMITS
TOP OF CUT
TOE OF FILL

MAP TRANS. TO R/W
MAP REVISED
11-10-49

STATE OF MONTANA
STATE HIGHWAY COMMISSION
LAND REQUIRED FOR RIGHT OF WAY
ROSEBUD COUNTY
SCALE 1" = 200 MAP COMPLETED

FED. ROAD DIST NO	STATE OF MONTANA	FED. AID PROJECT NUMBERS CONST NO.	R/W NO	STATE NO.	SHEET NO.	TOTAL SHEETS
8			S 252 (2)	3252-02	5	9

OWNERSHIPS

PARCEL	NAME	ADDRESS	TOTAL AREA	GROSS R/W AREA	P. T. W. AREA	AREA TO BE ACQUIRED	REMAINDER LEFT	REMAINDER RIGHT	CONST. PERMIT AREA
3	BATEY LAND & LIVESTOCK								
	COMPANY	FORSYTH, MONTANA	5878.0 AC.	27.9 AC.	2.9 AC.	25.0 AC.	5740.7 AC.	109.4 AC.	0.1 AC.
4	WALTER L. CLARK	" "	SEE	SHEET	#	6			

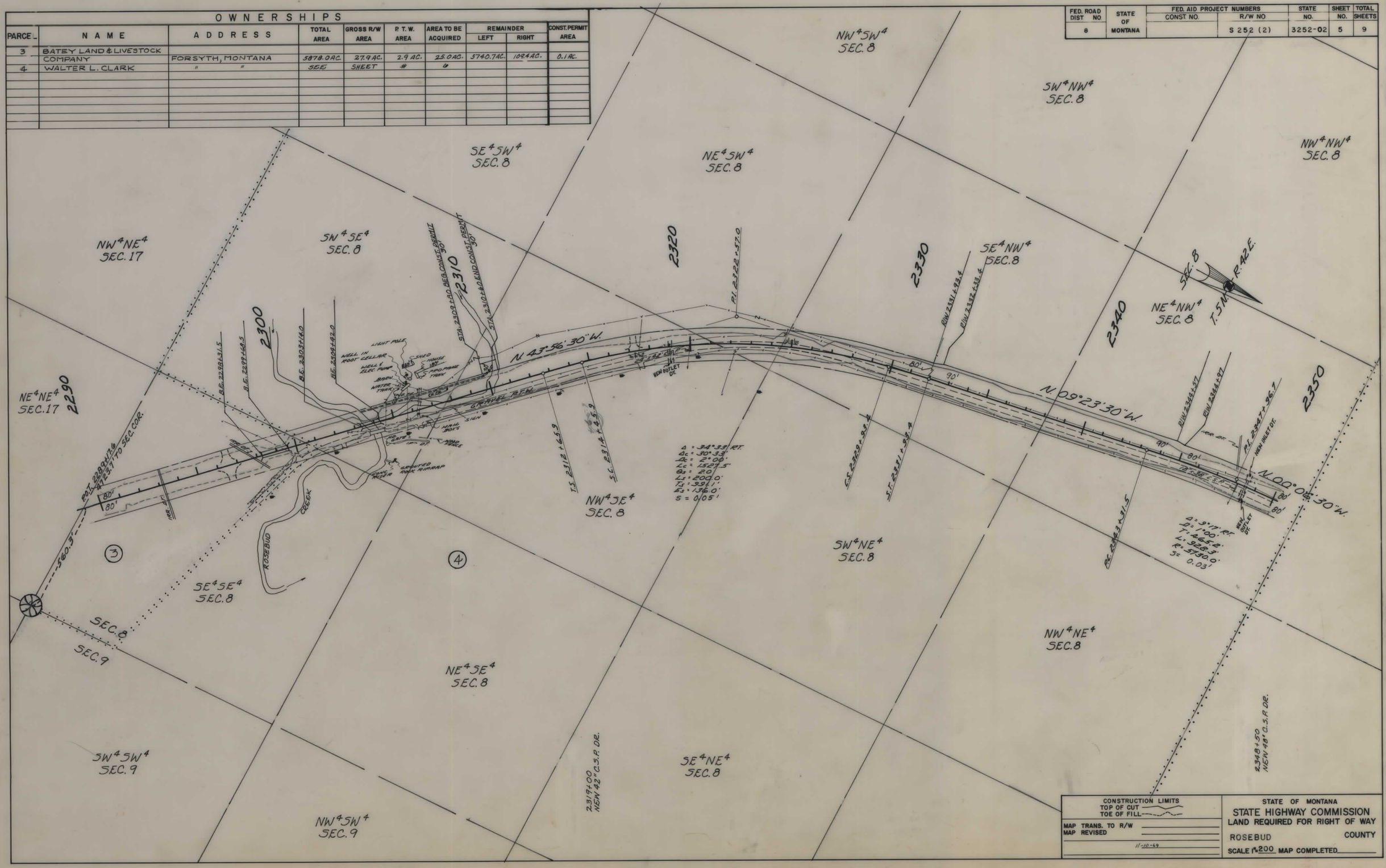

CONSTRUCTION LIMITS
TOP OF CUT
TOE OF FILL

MAP TRANS. TO R/W
MAP REVISED
11-10-69

STATE OF MONTANA
STATE HIGHWAY COMMISSION
LAND REQUIRED FOR RIGHT OF WAY
ROSEBUD COUNTY
SCALE 1"=200' MAP COMPLETED

FED. ROAD DIST. NO.	STATE OF MONTANA	FED. AID PROJECT NUMBERS CONST. NO.	R/W NO.	STATE NO.	SHEET NO.	TOTAL SHEETS
8			S 252 (2)	3252-02	6	9

OWNERSHIPS

PARCEL	NAME	ADDRESS	TOTAL AREA	GROSS R/W AREA	P. T. W. AREA	AREA TO BE ACQUIRED	REMAINDER LEFT	REMAINDER RIGHT	CONST. PERMIT AREA
4	WALTER L. CLARK	FORSYTH, MONTANA	5384.0 AC.	19.1 AC.	6.1 AC.	13.0 AC.	4136.4 AC.	1228.5 AC.	0.05 AC.
5	ARTHUR G. MEES	" "	2182.0 AC.	9.7 AC.	3.6 AC.	6.1 AC.	1346.7 AC.	823.6 AC.	
6	PHYLLIS MEES LAWRENCE	" "	SEE	SHEET	#	7			

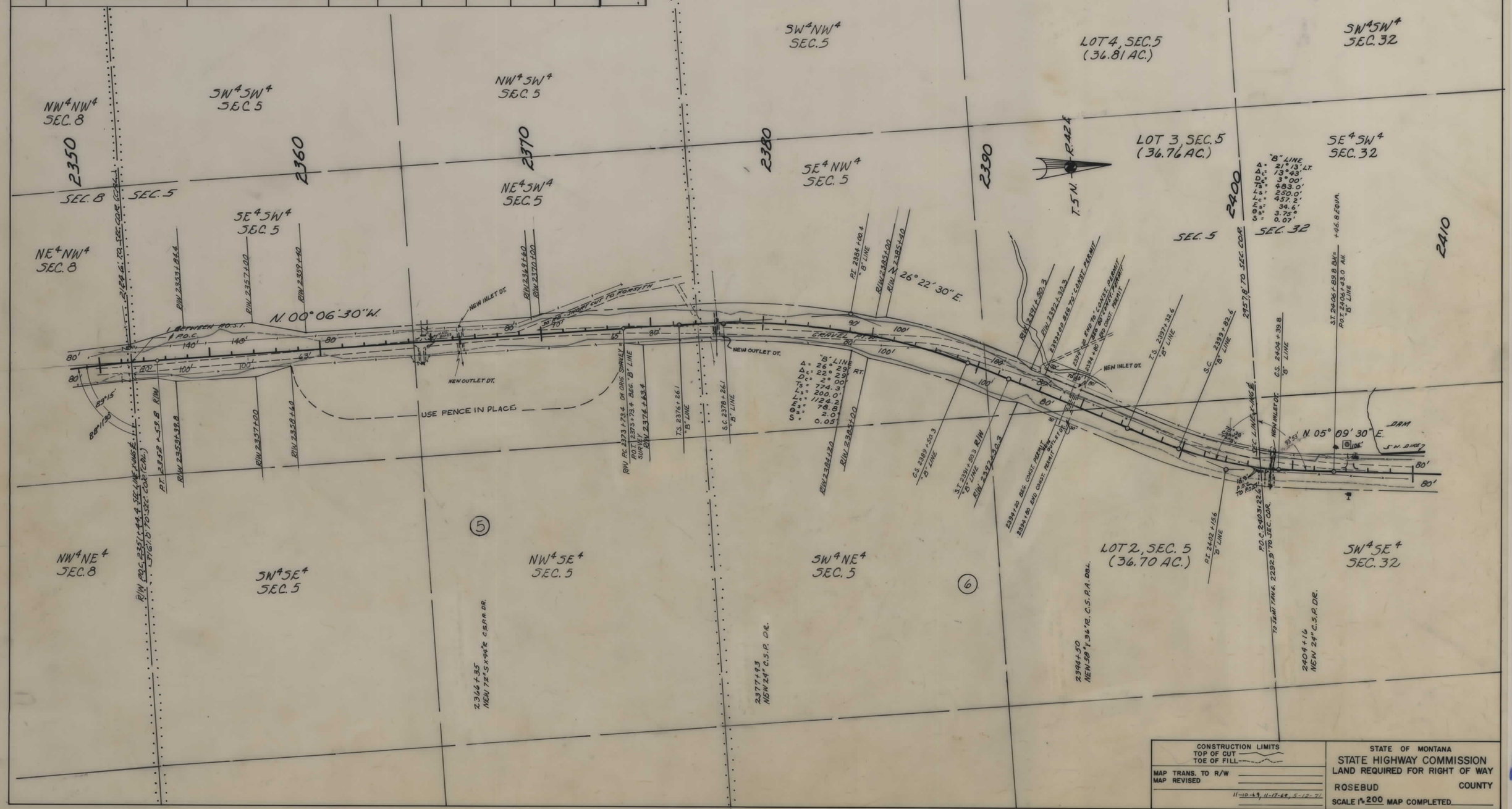

FED. ROAD DIST. NO.	STATE OF MONTANA	FED. AID PROJECT NUMBERS CONST. NO.	R/W NO.	STATE NO.	SHEET NO.	TOTAL SHEETS
8			S 252 (2)	3252-02	7	9

OWNERSHIPS

PARCEL	NAME	ADDRESS	TOTAL AREA	GROSS R/W AREA	P. T. W. AREA	AREA TO BE ACQUIRED	REMAINDER LEFT	REMAINDER RIGHT	CONST. PERMIT AREA
6	PHYLLIS MEES LAWRENCE	FORSYTH, MONTANA	1405.0 AC.	20.6 AC.	6.7 AC.	13.9 AC.	1098.1 AC.	286.3 AC.	0.2 AC.
7	GEORGE & NEIL LARSEN –								
	JOINT TENANTS	" "	787.0 AC.	12.2 AC.	3.9 AC.	8.3 AC.	49.3 AC.	725.5 AC.	0.08 AC.
8	JOHN O. HARSTAD	" "	SEE	SHEET	#	8			
6A	PHYLLIS MEES LAWRENCE	" "							0.56 AC.
7A	GEORGE & NEIL LARSEN	" "							0.23 AC.

CONSTRUCTION LIMITS
TOP OF CUT
TOE OF FILL

MAP TRANS. TO R/W
MAP REVISED
11-10-69, 11-17-69, 5-12-71

STATE OF MONTANA
STATE HIGHWAY COMMISSION
LAND REQUIRED FOR RIGHT OF WAY
ROSEBUD COUNTY
SCALE 1" = 200 MAP COMPLETED

FED. ROAD DIST. NO.	STATE OF MONTANA	FED. AID PROJECT NUMBERS CONST. NO.	R/W NO.	STATE NO.	SHEET NO.	TOTAL SHEETS
8			S 252 (2)	3252-02	8	9

OWNERSHIPS

PARCEL	NAME	ADDRESS	TOTAL AREA	GROSS R/W AREA	P. T. W. AREA	AREA TO BE ACQUIRED	REMAINDER LEFT	REMAINDER RIGHT	CONST. PERMIT AREA
8	JOHN O. HARSTAD	FORSYTH, MONTANA	3784.0AC	22.6 AC.	7.5AC.	15.1 AC.	581.8AC.	3179.6AC	
9	N.P. R.R. CO.	ST. PAUL, MINN.	SEE	SHEET	#	9			

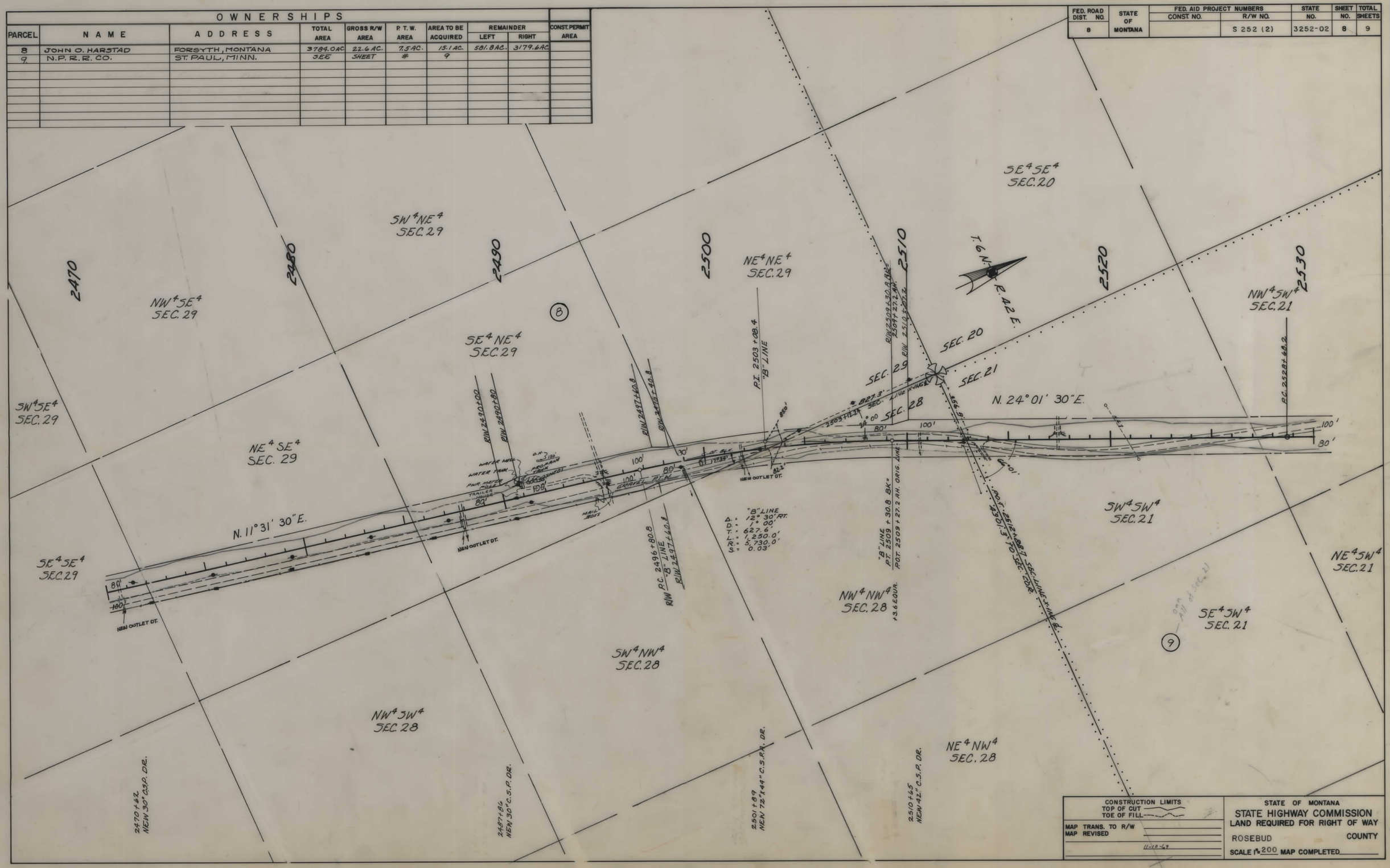

FED. ROAD DIST. NO.	STATE OF MONTANA	FED. AID PROJECT NUMBERS		STATE NO.	SHEET NO.	TOTAL SHEETS
		CONST. NO.	R/W NO.			
8			S-252(2)	3252-02	9	9

OWNERSHIPS

PARCEL	NAME	ADDRESS	TOTAL AREA	GROSS R/W AREA	P. T. W. AREA	AREA TO BE ACQUIRED	REMAINDER LEFT	REMAINDER RIGHT	CONST. PERMIT AREA
9	N.P. R.R.	ST. PAUL, MINN.	640.0 AC.	19.4 AC.	8.4 AC.	11.0 AC.	131.6 AC.	489.0 AC.	

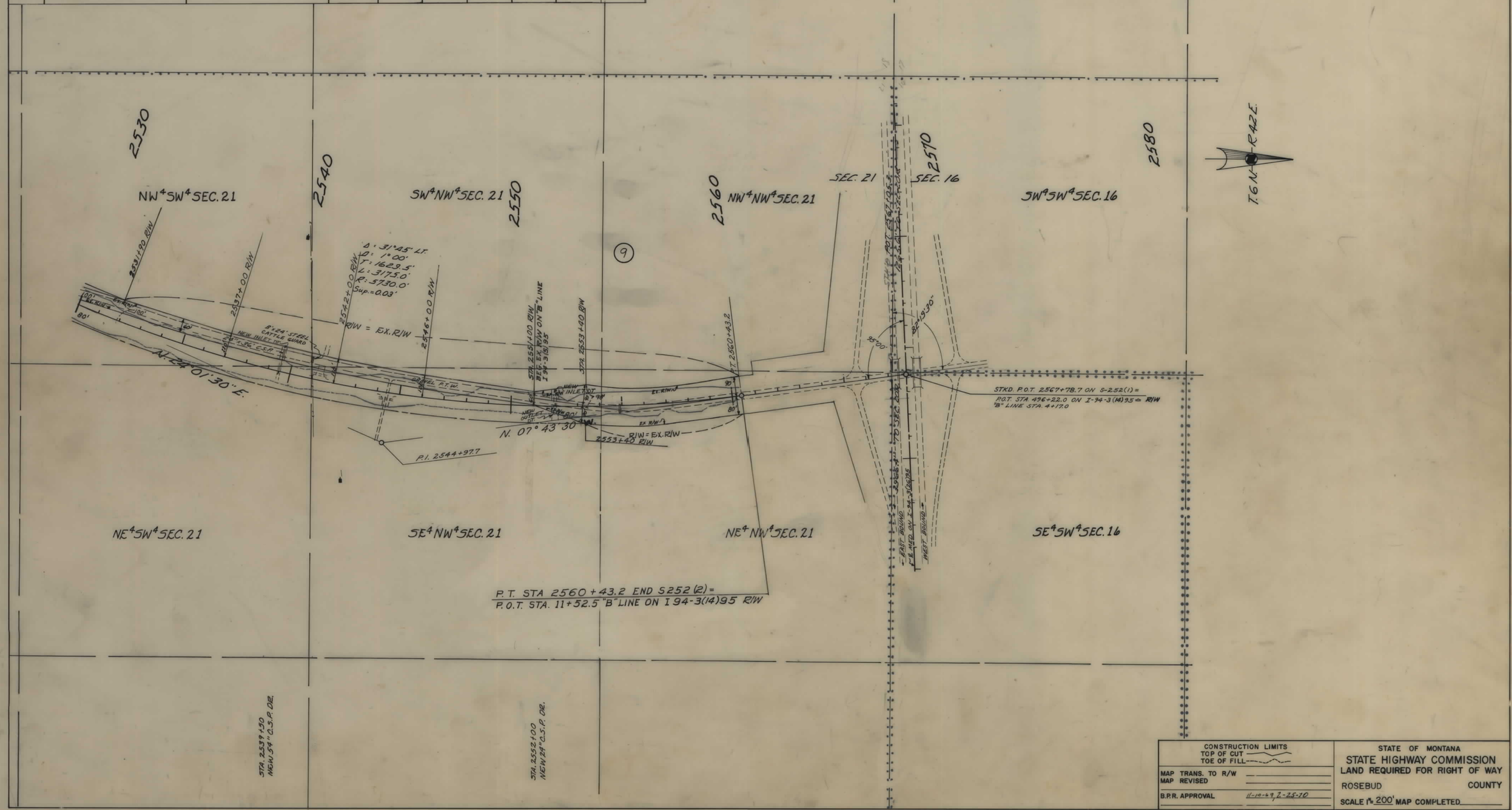

CONSTRUCTION LIMITS
TOP OF CUT
TOE OF FILL

MAP TRANS. TO R/W
MAP REVISED
B.P.R. APPROVAL 11-10-69, 2-25-70

STATE OF MONTANA
STATE HIGHWAY COMMISSION
LAND REQUIRED FOR RIGHT OF WAY
ROSEBUD COUNTY
SCALE 1" = 200' MAP COMPLETED