PLANS
NOT
TO
SCALE

FED. ROAD DIST. NO.	STATE OF MONTANA	FED. AID PROJECT NUMBERS CONST. NO.	R/W NO.	STATE NO.	SHEET NO.	TOTAL SHEETS
8			RF-266(12)	1266-12	1	13

MACON– NO. 8 SO.

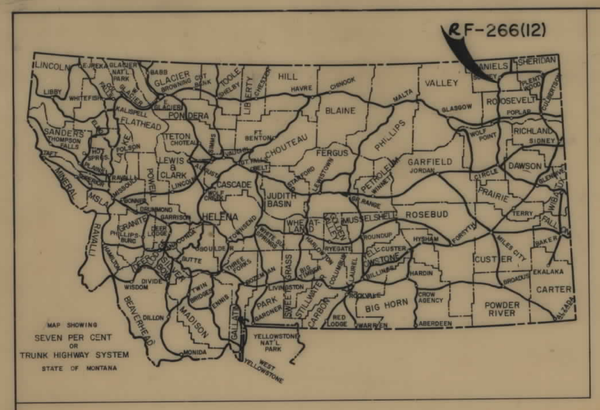

STATE OF MONTANA

DEPARTMENT OF HIGHWAYS

RIGHT OF WAY PLAN OF

FEDERAL AID PROJECT NO. RF-266(12) R/W RF-266( ) CONST.

MACON-NO.& SO.

6.3 MILES

CONVENTIONAL SIGNS

RIGHT OF WAY LINE
CENTERLINE (℄) OR PROJECTED LINE
STK'D. CENTERLINE
PARCEL NUMBER
OWNERSHIP BOUNDARY
R/W USE EXISTING R/W LT. OR RT.
PRESENT TRAVELED WAY (P.T.W.)
R/W LINE FENCED
RAILROAD R/W
CONSTRUCTION LIMITS CUT FILL
FENCE LINE
CONTROL OF ACCESS WITH FENCE
CONTROL OF ACCESS WITHOUT FENCE
GATE IN FENCE
CATTLE GUARD=24'
STATE & NATIONAL BORDER LINES
CITY OR TOWN LIMITS LINE
COUNTY LINE
RESERVATION LINE
TOWNSHIP & SECTION LINE
1/2 SECTION LINE
1/4 SECTION LINE
SECTION CORNER FOUND UNFOUND
1/4 SECTION COR.
1/16 SECTION COR.
CENTER OF SECTION
TELEPHONE OR TELEGRAPH POLES IN PLACE
POWER POLES IN PLACE
TEL. OR TEL. OR POWER POLES TO BE MOVED
NEW PIPES
OLD PIPES IN PLACE
OUTLET DITCH
INLET DITCH
DITCHES
CHANNEL CHANGES
BRIDGE
RAILROADS

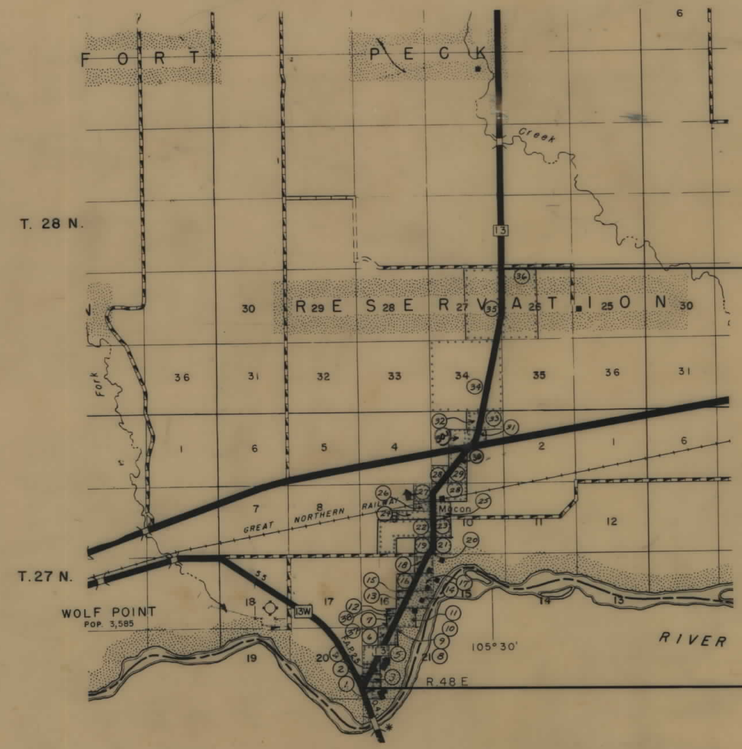

STA. 346+55.8 END R/W PUR.
STA. 343+00.0 END RF-266( ) =
STA. 346+97.0 ON F.A.P. 266-A & F.L.P. I-A

STA. 19+36.0 BEG. R/W PUR.
P.C. STA. 13+22.4 BEG. RF-266(11) ≙
P.O.T. STA. 13+03.8 ON F.A.P. 266A & F.L.P. I-A ≙
STA. 311+00.0 ON F-253(14)

INDEX

PARCEL NO.	OWNERSHIPS	SHEET NO.
1	DELETE	2
2	"	2
3	ROY L. SANSAVER	2
4	JOSEPH MEDICINE CLOUD ALLOT. 1528 A	2,3
5	BRUCE & THALE MULL	2,3
6	CAROLA MAY HUBBARD	3,4
7	HEBERT & MARIA ALICE DYCK	3,4
8	STEPHEN & LOUISE BOYSUN	4
9	DELETE	4
10	THEODORE & GOLDIE BIALORUCKI	4
11	DARREL L. & KATHERINE R. ROY	4
12	DEAN V. & ESTHER J. BORGEN	4
13	GEORGE & ALTA GOOD	4,5
14	J.P & M.L. BROWN	4,5
15	MICHAEL STEPHEN HORMEK	4,5
16	FORT PECK TRIBES ALLOT. 3508	5
17	JAMES PERRY & MARJORY M. BROWN 1/2 INT. ETAL.	5
18	ROBERT F. LA ROQUE ALLOT. 2481	5,6
19	LAWRENCE & GERALDINE E. LIPPERT —— C/D B.A. & A.L. WHITMER	5,6
20	HENRY E. ISLE	6
21	LOUISE COURCHENE ALLOT 1913	6
22	GEORGE H. & JOANN C. STENSLAND	6
23	LUCY M. MITCHELL ALLOT. 1454	6
24	DONALD L. & VELMA HEIDNER	6,7
25	MORRIS CAMRUD	6,7
26	GREAT NORTHERN RAILROAD CO.	7
27	NANCY RUTH WEYGINT	7
28	KENCO REFINING, INC.	7,8
29	RICHARD LYMAN ROBERTS ALLOT. 2381	8
30	DALE L. & MARY LOU MILLER	8
31	FORT PECK TRIBES ALLOT 1647	9
32	DWIGHT S. & GRACE W. BRIDGES	9,10
33	WOLF POINT ENTERPRISES	9
34	DARREL L. & KATHERINE R. ROY	9,10,11
35	WILLARD W. & MALISSE T. MAHLUM	11,12,13
36	DON E. NELSON INC.	11,12,13
37	JERALD C. & YVONNE M. KVALE	4
38	DAVID L. HOCH	4
39	FORT PECK TRIBES	11

STATE OF MONTANA
DEPARTMENT OF HIGHWAYS

APPROVED: 3-9 19 76

H.J. ANDERSON
DIRECTOR OF HIGHWAYS
BY
ADMINISTRATOR
ENGINEERING DIVISION

MONTANA PROFESSIONAL ENGINEER & LAND SURVEYOR
JACK R. BECKERT
205 ES
REGISTERED

U.S. DEPARTMENT OF TRANSPORTATION
FEDERAL HIGHWAY ADMINISTRATION

APPROVED:

DIVISION ENGINEER DATE

Revised: STATE 8-26-76
1-27-77
6-17-77
12-14-77

AUTH. FOR ACQ 4-15-76
12-8-76, 2-28-77, 7-18-79

F-266(11)02

FED. ROAD DIST. NO.	STATE OF MONTANA	FED. AID PROJECT NUMBERS		STATE NO.	SHEET NO. *	TOTAL SHEETS
		CONST. NO.	R/W NO.			
8			RF-266 (12)	1266-12	1-A	13

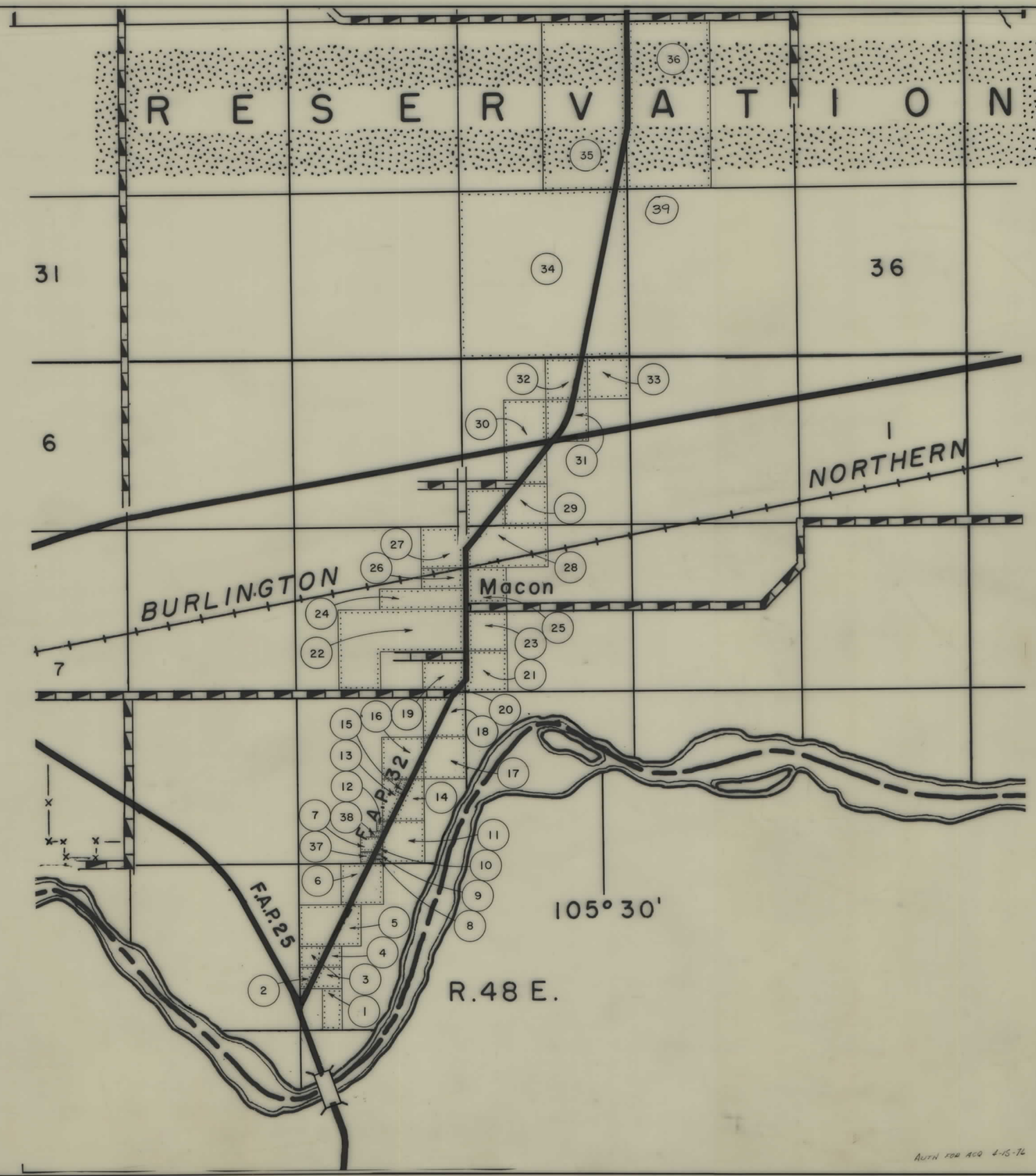

AUTH FOR ACQ 4-15-76

NOTE

CONSTRUCTION LIMITS INCLUDE BACKSLOPE ROUNDING

CONSTRUCTION LIMITS
TOP OF CUT
TOE OF FILL

MAP TRANS. TO R/W
MAP REVISED Sonya Ahrz 6-9-76

STATE OF MONTANA
DEPARTMENT OF HIGHWAYS
LAND REQUIRED FOR RIGHT OF WAY

COUNTY

SCALE 1" = ____ MAP COMPLETED ____

FED. ROAD DIST. NO.	STATE OF MONTANA	FED. AID PROJECT NUMBERS		STATE NO.	SHEET NO.	TOTAL SHEETS
		CONST. NO.	R/W NO.			
8			RF-266(12)	1266-12	2	13

OWNERSHIPS

PARCEL	NAME	ADDRESS	TOTAL AREA	GROSS R/W AREA	P. T. W. AREA	AREA TO BE ACQUIRED	REMAINDER LEFT	REMAINDER RIGHT	CONST. PERMIT AREA
1	DELETE *								
2	"								
3	ROY L. SANSAVER			1.08 AC.	0.74 AC.	0.34 AC.			0.24 AC.
4	JOSEPH MEDICINE CLOUD, 1528A		SEE	SHEET	#	3			

* BOUGHT ON QRF-253(15)

P.O.T. STA. 13+03.8 BEG. SURVEY F-266(11)=
P.O.C. STA. 4+73.7 ON F.A.P. 266A & F.L.P. 1-A=
STA. 199+75.1 ON F.A.P. 253-A
STA. 311+00.0 ON F-253(14)

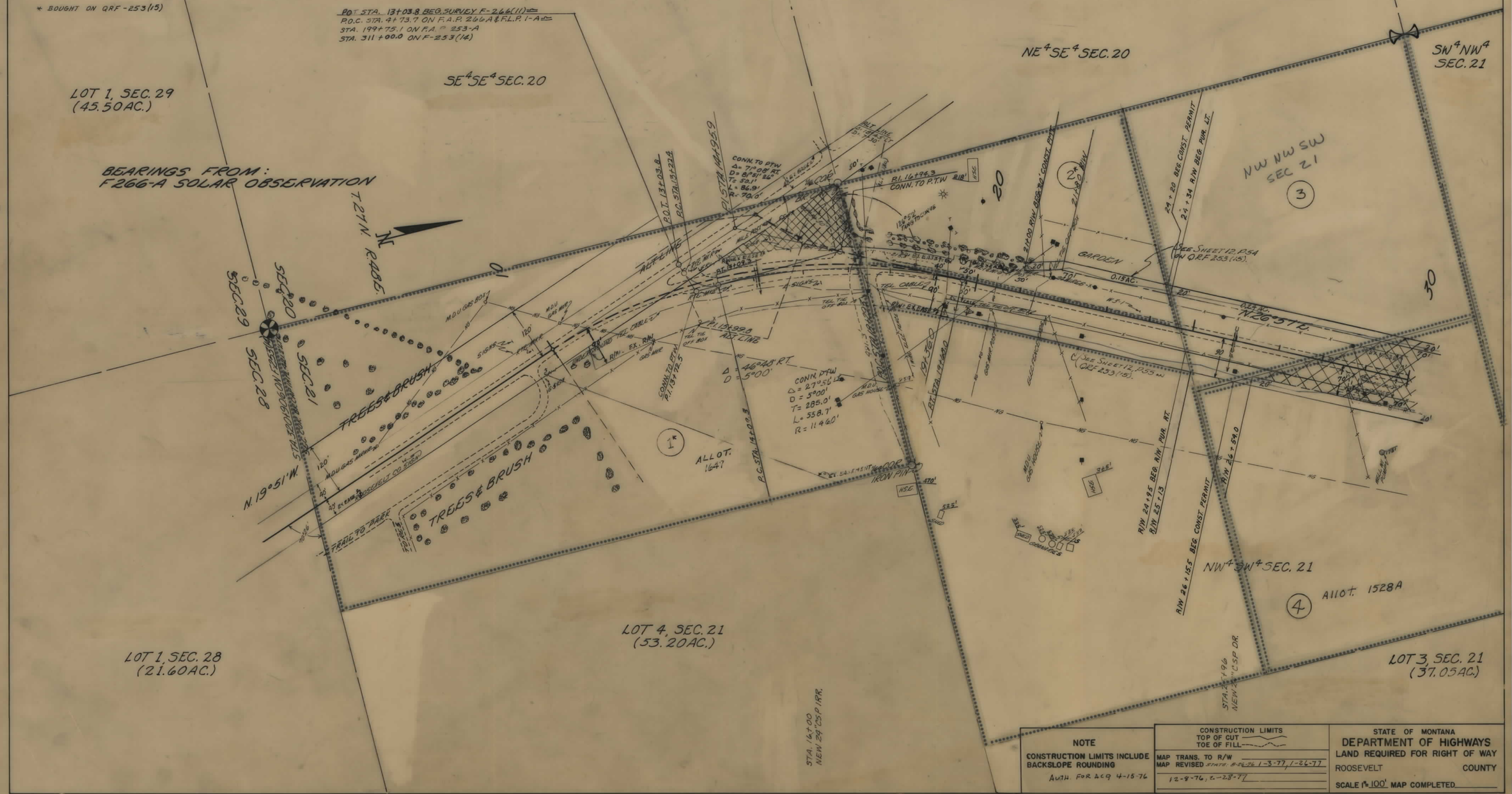

NOTE

CONSTRUCTION LIMITS INCLUDE BACKSLOPE ROUNDING

AUTH. FOR ACQ 4-15-76

CONSTRUCTION LIMITS
TOP OF CUT
TOE OF FILL

MAP TRANS. TO R/W
MAP REVISED STATE: 8-26-76, 1-3-77, 1-26-77
12-8-76, 2-28-77

STATE OF MONTANA
DEPARTMENT OF HIGHWAYS
LAND REQUIRED FOR RIGHT OF WAY
ROOSEVELT COUNTY
SCALE 1" = 100' MAP COMPLETED

FED. ROAD DIST. NO.	STATE OF MONTANA	FED. AID PROJECT NUMBERS CONST. NO.	R/W NO.	STATE NO.	SHEET NO.	TOTAL SHEETS
8			RF-266(12)	1266-12	3	13

OWNERSHIPS

PARCEL	NAME	ADDRESS	TOTAL AREA	GROSS R/W AREA	P. T. W. AREA	AREA TO BE ACQUIRED	REMAINDER LEFT	REMAINDER RIGHT	CONST. PERMIT AREA
4	JOSEPH MEDICINE CLOUD, 1528A		10 AC.	1.3 AC.	1.0 AC.	0.3 AC.	0.4 AC.	8.5 AC.	0.38 AC.
5	BRUCE & THALE MULL	SR-231, BOX A72, WOLF POINT, MONT.	60 AC.	4.7 AC.	3.0 AC.	1.7 AC.	33.7 AC.	21.6 AC.	1.36 AC.
6	CAROLA M. HUBBARD, 3066		SEE	SHEET	#	4			

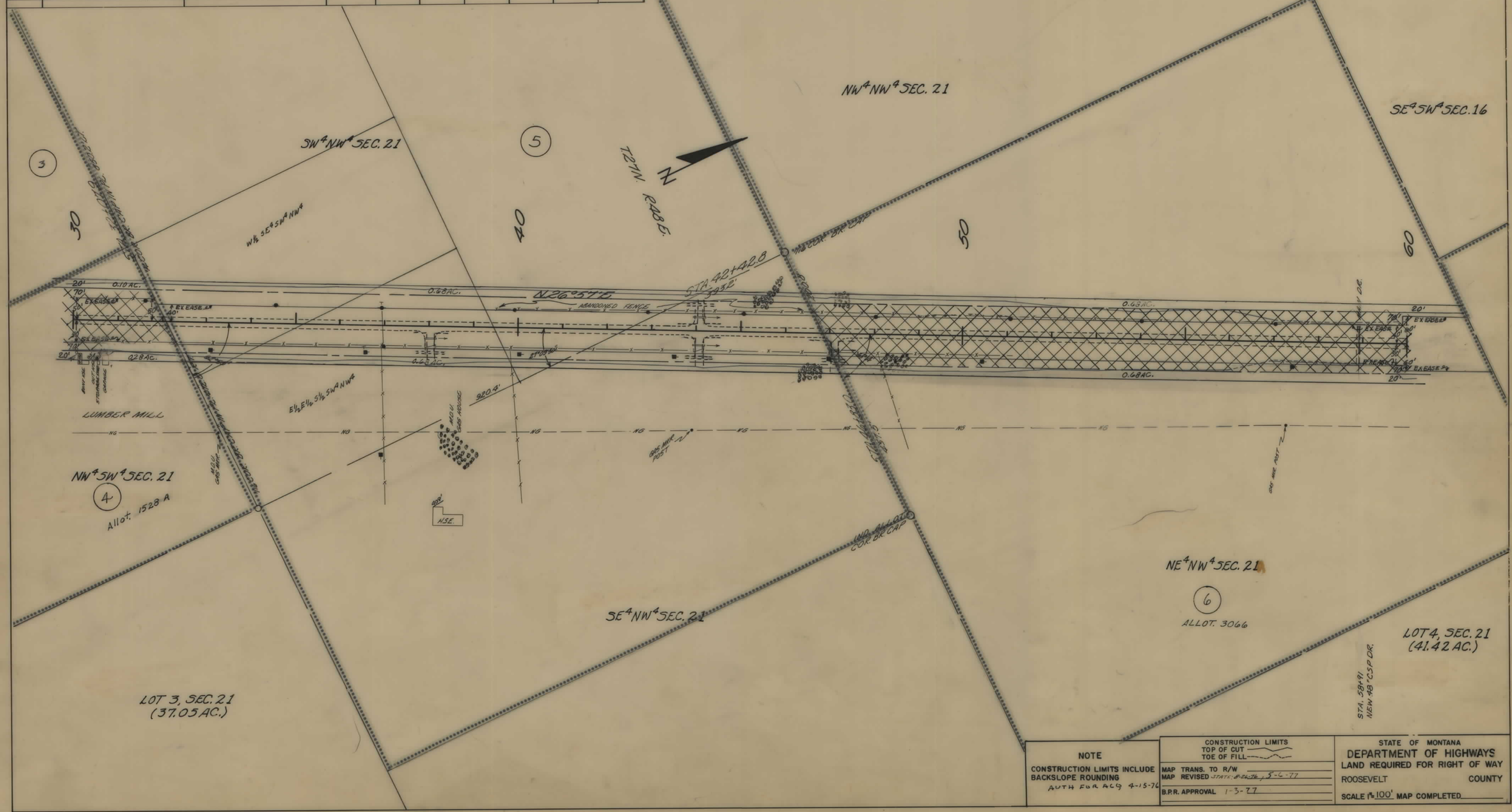

NOTE

CONSTRUCTION LIMITS INCLUDE BACKSLOPE ROUNDING

AUTH FOR ACQ 4-15-76

CONSTRUCTION LIMITS
TOP OF CUT
TOE OF FILL

MAP TRANS. TO R/W
MAP REVISED STATE R.E. 5-6-77
B.P.R. APPROVAL 1-3-77

STATE OF MONTANA
DEPARTMENT OF HIGHWAYS
LAND REQUIRED FOR RIGHT OF WAY
ROOSEVELT COUNTY
SCALE 1" = 100' MAP COMPLETED

FED. ROAD DIST. NO.	STATE OF MONTANA	FED. AID PROJECT NUMBERS CONST. NO.	FED. AID PROJECT NUMBERS R/W NO.	STATE NO.	SHEET NO.	TOTAL SHEETS
8			RF-266(12)	1266-12	4	13

OWNERSHIPS

PARCEL	NAME	ADDRESS	TOTAL AREA	GROSS R/W AREA	P. T. W. AREA	AREA TO BE ACQUIRED	REMAINDER LEFT	REMAINDER RIGHT	CONST. PERMIT AREA
6	CAROLA M. HUBBARD, 3066	WOLF POINT, MONTANA	40 AC.	4.7 AC.	3.2 AC.	1.5 AC.	14.0 AC.	21.34 AC.	1.36 AC.
7	HERBERT & MARIA A. DYCK	" " "	4.93 AC.	.37 AC.	0	.37 AC.	4.56 AC.		0.25 AC.
8	S. & L. BOYSUN	" " "	1.0 AC.	0.03 AC.	0	0.03 AC.		0.97 AC.	
9	DELETE								
10	T. & G. BIALORUCKI	" " "	1.36 AC.	0.23 AC.	0	0.23 AC.		1.13 AC.	0.21 AC.
11	D. L. & K. R. ROY	" " "	40 AC.	1.7 AC.	1.1 AC.	0.6 AC.	0.6 AC.	37.74 AC.	0.48 AC.
12	DEAN V. & ESTHER BORGEN	S.R. 231 BOX A 712 WOLF POINT, MONT.	1.33 AC.	0.01 AC.	0	0.01 AC.	1.32 AC.		
13	GEORGE & ALTA GOOD	611 O ST. NO. WOLF POINT, MONT.	14.34 AC.	1.35 AC.	0.72 AC.	.63 AC.	12.61 AC.		0.33 AC.
14	J. P. & M. L. BROWN	WOLF POINT, MONT.	SEE	SHEET	#	5			
15	MICHAEL STEPHEN HORMEK	WOLF POINT, MONTANA	"	"	"	"			0.04 AC.
37	J. C. & V. M. KVALE	" " "	1.91 AC.	0.16 AC.	-0-	0.16 AC.	1.55 AC.		0.04 AC.
38	D. L. HOCH	" " "	1.78 AC.	0.14 AC.	-0-	0.14 AC.	1.64 AC.		0.10 AC.

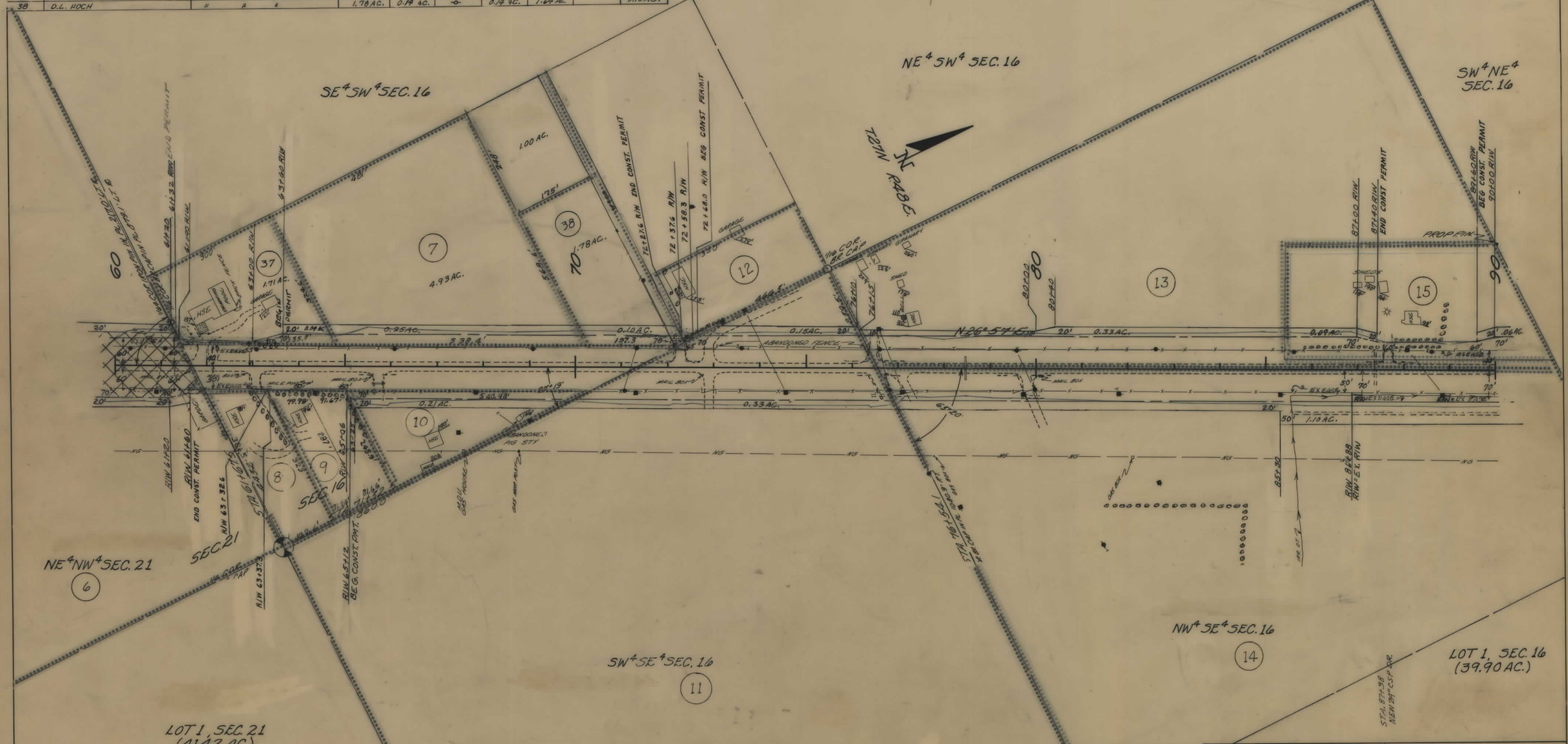

FED. ROAD DIST. NO.	STATE OF MONTANA	FED. AID PROJECT NUMBERS CONST. NO.	R/W NO.	STATE NO.	SHEET NO.	TOTAL SHEETS
8			RF-266(12)	1266-12	5	13

OWNERSHIPS

PARCEL	NAME	ADDRESS	TOTAL AREA	GROSS R/W AREA	P. T. W. AREA	AREA TO BE ACQUIRED	REMAINDER LEFT	REMAINDER RIGHT	CONST. PERMIT AREA
14	J.P. & M.L. BROWN	WOLF POINT, MONTANA	56 AC.	2.4 AC.	1.9 AC.	0.5 AC.		53.6 AC.	1.10 AC.
15	MICHAEL STEPHEN HORMEK	WOLF POINT, MONTANA	3 AC.	0.80 AC.	0.47 AC.	.33 AC.	2.4 AC.		0.15 AC.
16	FORT PECK TRIBE ALLOT. 3508	7703 N.E. 203 RD, BATHELL, WASH.	40 AC.	2.9 AC.	1.8 AC.	1.1 AC.	34.7 AC.	2.4 AC.	0.32 AC.
17	J. PERRY & M.M. BROWN, 1/2 INT.	WOLF POINT, MONTANA	40 AC.	1.9 AC.	1.2 AC.	0.7 AC.	0.7 AC.	37.4 AC.	0.50 AC.
18	ROBERT F. LAROQUE, 2481	1508 10th. AVE, APT. # 2, MINNEAPOLIS, MINN.	SEE	SHEET	#	6			

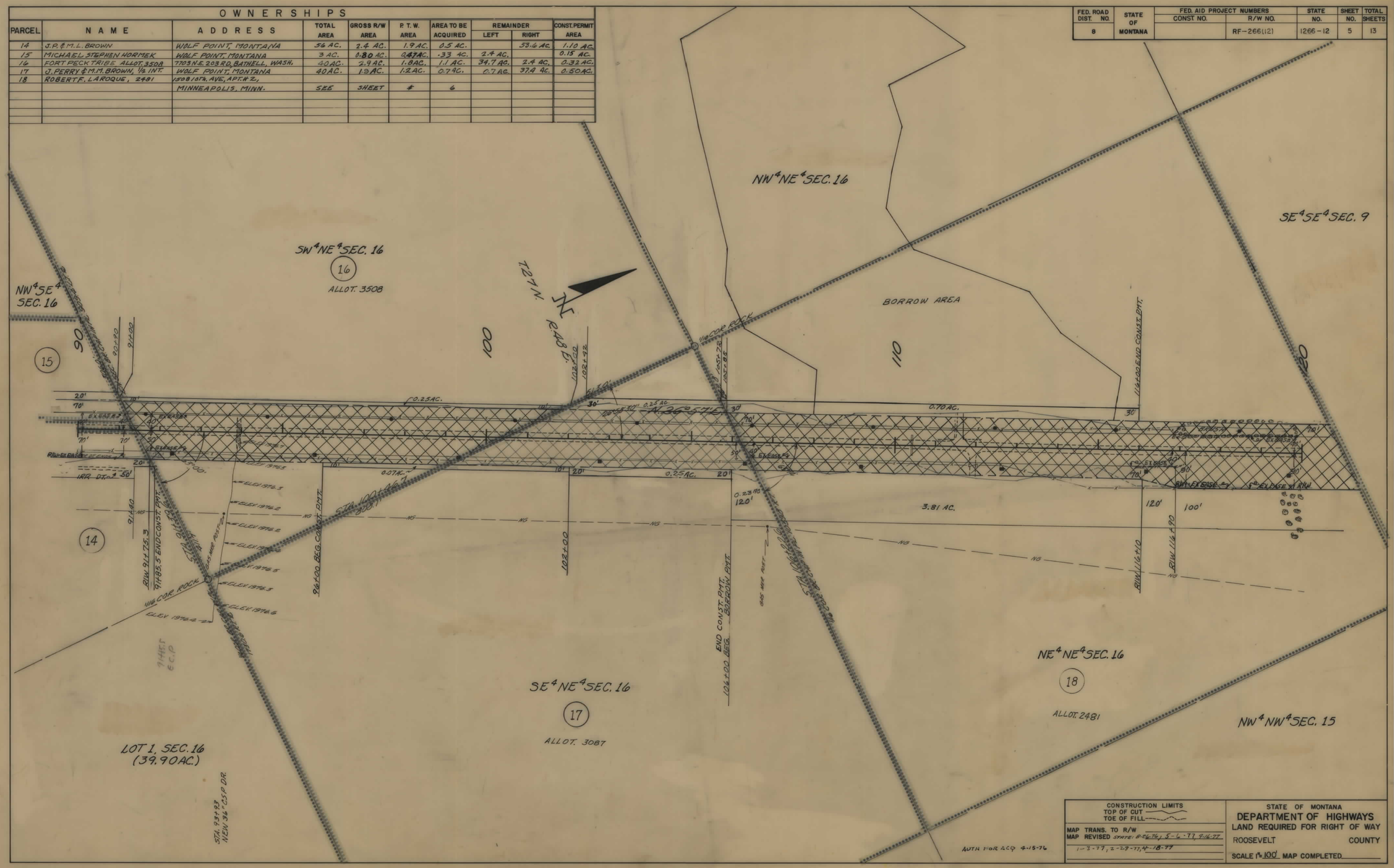

CONSTRUCTION LIMITS
TOP OF CUT
TOE OF FILL

MAP TRANS. TO R/W
MAP REVISED STATE: 8-26-76, 5-6-77, 9-16-77
1-3-77, 2-23-77, 4-18-77

STATE OF MONTANA
DEPARTMENT OF HIGHWAYS
LAND REQUIRED FOR RIGHT OF WAY
ROOSEVELT COUNTY
SCALE 1" = 100' MAP COMPLETED

FED. ROAD DIST. NO.	STATE OF MONTANA	FED. AID PROJECT NUMBERS CONST. NO.	R/W NO.	STATE NO.	SHEET NO.	TOTAL SHEETS
8			RF-266(12)	1266-12	6	13

OWNERSHIPS

PARCEL	NAME	ADDRESS	TOTAL AREA	GROSS R/W AREA	P. T. W. AREA	AREA TO BE ACQUIRED	REMAINDER LEFT	REMAINDER RIGHT	CONST. PERMIT AREA	
18	ROBERT F. LAROQUE, 2481	1508 10 AVE., APT. 2, MINNEAPOLIS, M.	40 AC.	5.0 AC.	3.2 AC.	1.8 AC.	17.1 AC.	17.4 AC.	0.73 AC.	
19	L. & G.E. LIPPERT ALL B.A.& A.L. WINEMER	WOLF POINT, MONTANA	76.06 AC.	2.10 AC.	1.0 AC.	1.1 AC.	73.96 AC.			0.15 AC.
20	H.E. ISLE	" " "	3.94 AC.	1.47 AC.	1.1 AC.	0.37 AC.		2.47 AC.	0.83 AC.	
21	LOUISE COURCHENE, 1913	314 N. MARYLAND AVE, GLENDALE, CAL.	40 AC.	0.91 AC.	0.37 AC.	0.54 AC.		39.09 AC.	0.50 AC.	EASEMENT
22	G.H. & J.C. STENSLAND	WOLF POINT, MONTANA	160 AC.	1.6 AC.	1.3 AC.	0.3 AC.	158.4 AC.			0.25 AC.
23	LUCY M. MITCHELL, ALLOT. 1454		40 AC.	2.3 AC.	1.8 AC.	0.9 AC.		37.7 AC.	0.11 AC.	
24	D. & Y. HEIONER	" " "	SEE	SHEET	#	7				
25	MORRIS CAMRUD	" " "	"	"	"	"				

NOTE

CONSTRUCTION LIMITS INCLUDE BACKSLOPE ROUNDING

AUTH FOR ACQ 4-15-76

CONSTRUCTION LIMITS
TOP OF CUT
TOE OF FILL

MAP TRANS. TO R/W
MAP REVISED 1-3-77; 5-6-77, 11-3-77, 11-18-77, 4-19-78

STATE OF MONTANA
DEPARTMENT OF HIGHWAYS
LAND REQUIRED FOR RIGHT OF WAY

ROOSEVELT COUNTY

SCALE 1" = 100' MAP COMPLETED

FED. ROAD DIST. NO.	STATE OF MONTANA	FED. AID PROJECT NUMBERS CONST. NO.	R/W NO.	STATE NO.	SHEET NO.	TOTAL SHEETS
8			RF-266(12)	1266-12	7	13

OWNERSHIPS

PARCEL	NAME	ADDRESS	TOTAL AREA	GROSS R/W AREA	P. T. W. AREA	AREA TO BE ACQUIRED	REMAINDER LEFT	REMAINDER RIGHT	CONST. PERMIT AREA
24	D.L. & V. HEIDNER	WOLF POINT, MONTANA	40 AC.	1.0AC.	0.9AC.	0.1 AC.	39.0AC.		
25	MORRIS CAMRUD	" " "		1.8 AC.	1.1 AC.	0.7 AC.			
26	B.N. INC.	SECURITY BANK BLDG BILLINGS, MONT.		1.2AC.	-0-	1.2 AC.			
27	NANCY RUTH WEYGINT	14522 PIONEER WAY, E., PUYALLUP, WASH.	48.41 AC.	0.95 AC.	0.71 AC.	0.24 AC.	47.46AC.		0.09AC.
28	KENCO REFINING INC.	SAN ANTONIO, TEXAS	SEE	SHEET	#	8			

NOTE

CONSTRUCTION LIMITS INCLUDE BACKSLOPE ROUNDING

AUTH FOR ACQ 4-18-72

CONSTRUCTION LIMITS
TOP OF CUT
TOE OF FILL

MAP TRANS. TO R/W
MAP REVISED
1-26-77, 8-25-77, 12-14-77

STATE OF MONTANA
DEPARTMENT OF HIGHWAYS
LAND REQUIRED FOR RIGHT OF WAY
ROOSEVELT COUNTY
SCALE 1" = 100' MAP COMPLETED

FED. ROAD DIST. NO.	STATE OF MONTANA	FED. AID PROJECT NUMBERS CONST. NO.	R/W NO.	STATE NO.	SHEET NO.	TOTAL SHEETS
8			RF-266(12)	1266-12	8	13

OWNERSHIPS

PARCEL	NAME	ADDRESS	TOTAL AREA	GROSS R/W AREA	P. T. W. AREA	AREA TO BE ACQUIRED	REMAINDER LEFT	REMAINDER RIGHT	CONST. PERMIT AREA
28	KENCO REFINING, INC.	8500 VILLAGE DR. SAN ANTONIO, TEXAS 77002	114.22 AC.	8.8 AC.	6.4 AC.	2.4 AC.	30.73 AC.	74.69 AC.	0.63 AC.
29	RICHARD LYMAN ROBERTS, 2381	BOX 434, WOLF POINT, MONTANA	4.0 AC	1.2 AC.	0.8 AC.	0.4 AC.	0.3 AC.	3.8 AC.	0.05 AC.
31	SHOOTER 1647		SEE	SHEET	No. 9				
30	DALE L. & MARY LOU MILLER	POPLAR, MONTANA	26.8 AC.	4.60 AC	3.07 AC.	1.53 AC.		22.2 AC.	0.15 AC.

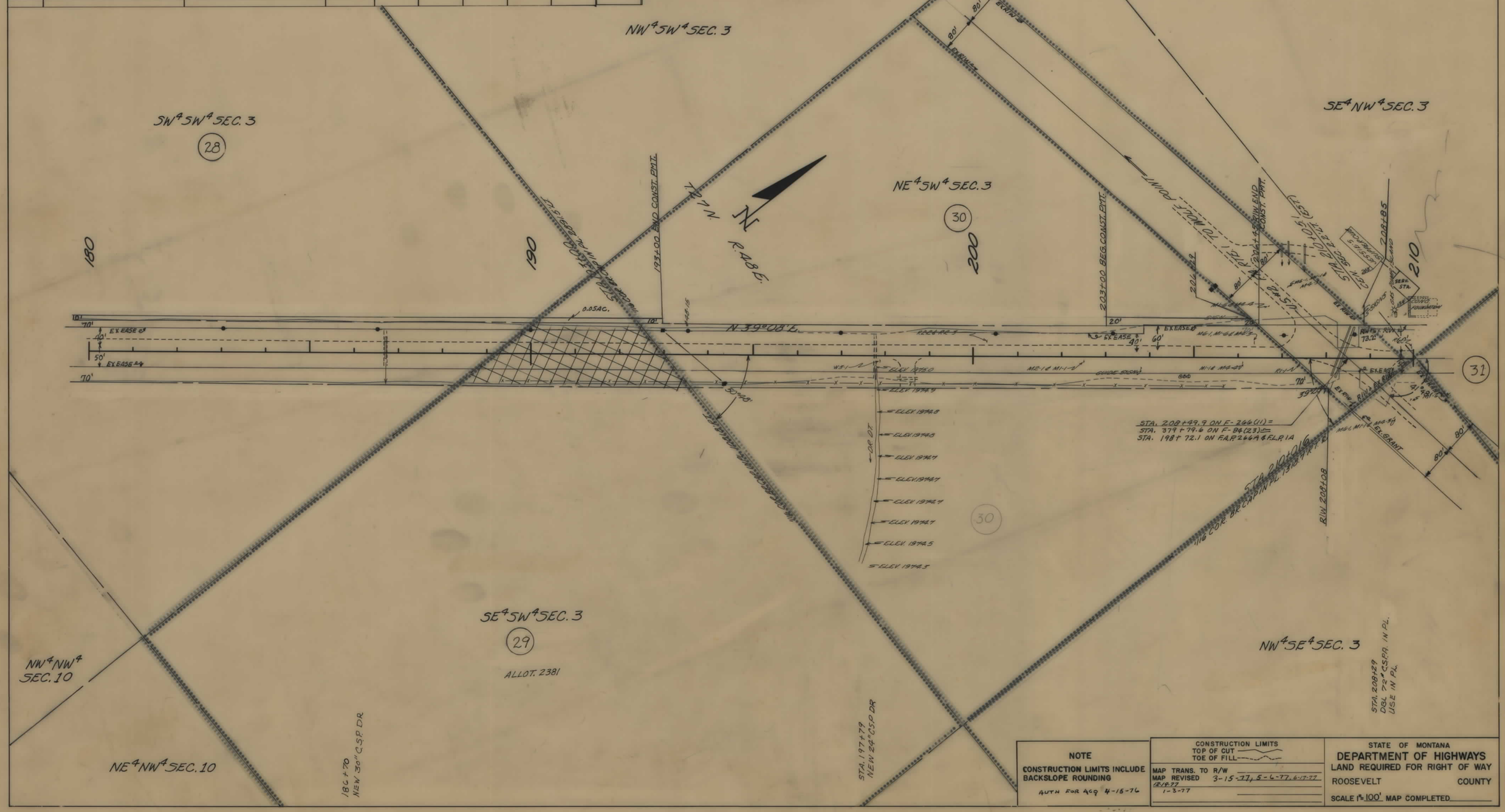

NOTE

CONSTRUCTION LIMITS INCLUDE BACKSLOPE ROUNDING

AUTH FOR ACQ 4-15-76

CONSTRUCTION LIMITS
TOP OF CUT
TOE OF FILL

MAP TRANS. TO R/W
MAP REVISED 3-15-77, 5-6-77, 6-17-77, 12-12-77, 1-3-77

STATE OF MONTANA
DEPARTMENT OF HIGHWAYS
LAND REQUIRED FOR RIGHT OF WAY
ROOSEVELT COUNTY
SCALE 1" = 100' MAP COMPLETED

FED. ROAD DIST. NO.	STATE OF MONTANA	FED. AID PROJECT NUMBERS CONST. NO.	R/W NO.	STATE NO.	SHEET NO.	TOTAL SHEETS
8			RF-266 (12)	1266-12	9	13

OWNERSHIPS

PARCEL	NAME	ADDRESS	TOTAL AREA	GROSS R/W AREA	P. T. W. AREA	AREA TO BE ACQUIRED	REMAINDER LEFT	REMAINDER RIGHT	CONST. PERMIT AREA	EASEMENT AREA
31	FORT PECK TRIBES, ALLOT 1647		40 AC.	4.96 AC.	3.24 C.	1.76 AC.	11.84 AC.	23.2 AC.	1.96 AC.	
32	D.S. & G.W. BRIDGES	WOLF POINT, MONTANA	40 AC.	4.4 AC.	2.94 C.	1.5 AC.	28.7 AC.	6.9 AC.	1.13 AC.	
33	WOLF POINT ENTERPRISES,								2.82 AC.	
	W.J. & KATIE STARK	" " "								
34	D.L. & K.R. ROY	" " "	SEE	SHEET	#	11				

NOTE

CONSTRUCTION LIMITS INCLUDE BACKSLOPE ROUNDING

AUTH FOR ACQ 4-15-76

CONSTRUCTION LIMITS
TOP OF CUT
TOE OF FILL

MAP TRANS. TO R/W
MAP REVISED STATE 5-13-76, 8-26-76
5-16-77, 6-17-77 & 6-29-77
1-3-77 6-13-77

STATE OF MONTANA
DEPARTMENT OF HIGHWAYS
LAND REQUIRED FOR RIGHT OF WAY

ROOSEVELT COUNTY

SCALE 1" = 100' MAP COMPLETED

FED. ROAD DIST. NO.	STATE OF MONTANA	FED. AID PROJECT NUMBERS CONST. NO.	R/W NO.	STATE NO.	SHEET NO.	TOTAL SHEETS
8			RF-266(12)	1266-12	10	13

OWNERSHIPS

PARCEL	NAME	ADDRESS	TOTAL AREA	GROSS R/W AREA	P. T. W. AREA	AREA TO BE ACQUIRED	REMAINDER LEFT	REMAINDER RIGHT	CONST. PERMIT AREA
34	D.L. & K.R. ROY	WOLF POINT, MONTANA	SEE	SHEET	#	11			

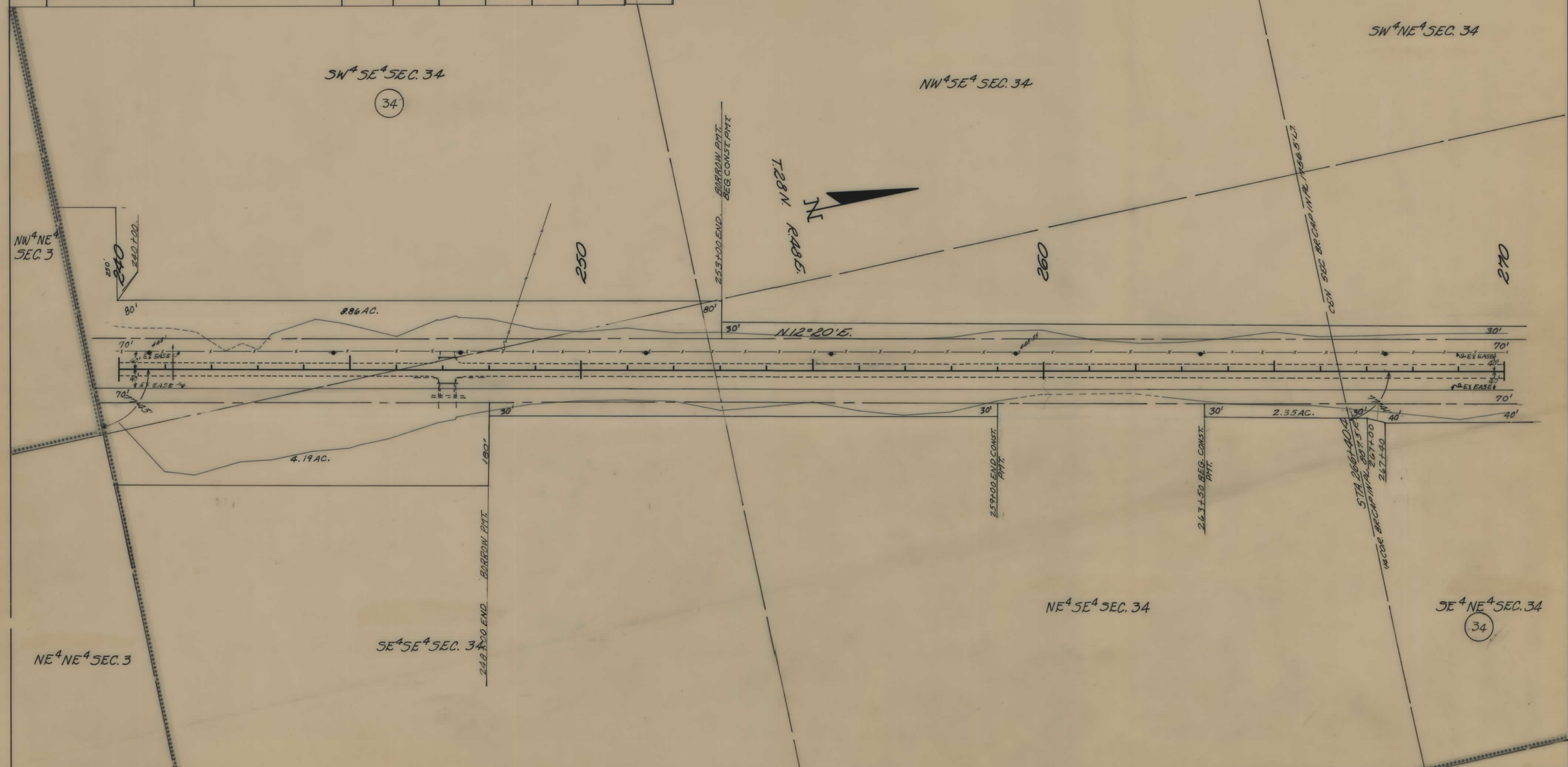

NOTE

CONSTRUCTION LIMITS INCLUDE BACKSLOPE ROUNDING

AUTH FOR ACQ 4-16-76

CONSTRUCTION LIMITS
TOP OF CUT
TOE OF FILL

MAP TRANS. TO R/W
MAP REVISED
1-3-77

STATE OF MONTANA
DEPARTMENT OF HIGHWAYS
LAND REQUIRED FOR RIGHT OF WAY

ROOSEVELT COUNTY

SCALE 1" = 100' MAP COMPLETED

FED. ROAD DIST. NO.	STATE OF MONTANA	FED. AID PROJECT NUMBERS CONST. NO.	R/W NO.	STATE NO.	SHEET NO.	TOTAL SHEETS
8			RF-266(12)	1266-12	11	13

OWNERSHIPS

PARCEL	NAME	ADDRESS	TOTAL AREA	GROSS R/W AREA	P. T. W. AREA	AREA TO BE ACQUIRED	REMAINDER LEFT	REMAINDER RIGHT	CONST. PERMIT AREA	EASEMENT AREA
34&34A	D.L. & K.R. ROY	WOLF POINT, MONTANA	629 AC.	17.4 AC.	10.3 AC.	7.1 AC.	519.9 AC.	96.7 AC.	6.91 AC.	0.08 AC.
35&35A	N.W. & M.T. MAHLUM	" " "	SEE	SHEET	#	13				0.08 AC.
36&36A	D.E. NELSON INC.	BX. 758 " " 59201	"	"	"	"				0.23 AC.
39	FORT PECK TRIBES									0.23 AC.

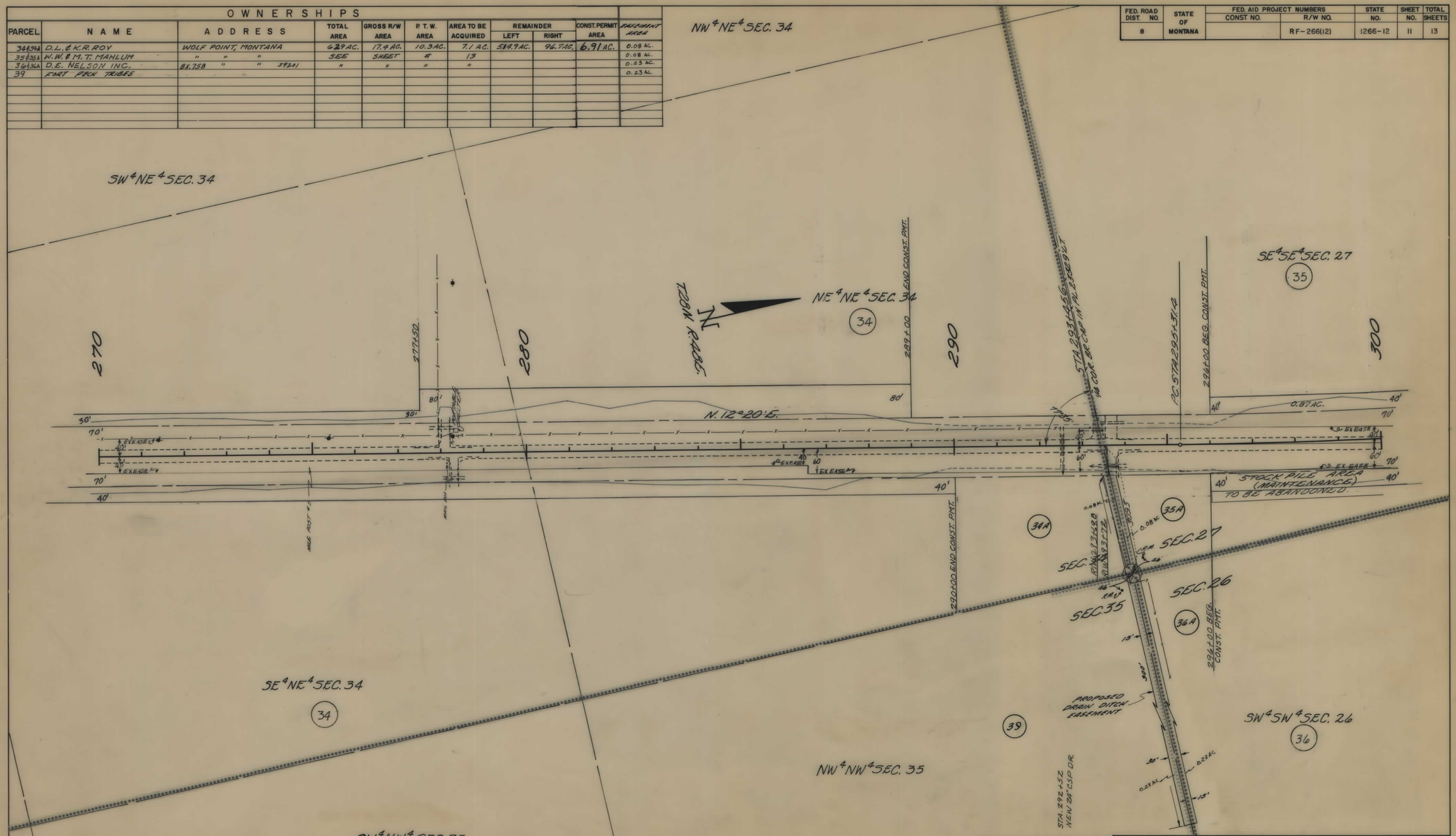

NOTE

CONSTRUCTION LIMITS INCLUDE BACKSLOPE ROUNDING

AUTH FOR ACQ 4-15-76

CONSTRUCTION LIMITS
TOP OF CUT
TOE OF FILL

MAP TRANS. TO R/W
MAP REVISED 1-3-77, 4-4-77, 7-18-19

STATE OF MONTANA
DEPARTMENT OF HIGHWAYS
LAND REQUIRED FOR RIGHT OF WAY
ROOSEVELT COUNTY
SCALE 1" = 100' MAP COMPLETED

FED. ROAD DIST. NO.	STATE OF MONTANA	FED. AID PROJECT NUMBERS CONST. NO.	R/W NO.	STATE NO.	SHEET NO.	TOTAL SHEETS
8			RF-266(12)	1266-12	12	13

OWNERSHIPS

PARCEL	NAME	ADDRESS	TOTAL AREA	GROSS R/W AREA	P. T. W. AREA	AREA TO BE ACQUIRED	REMAINDER LEFT	REMAINDER RIGHT	CONST. PERMIT AREA
35	W.W. & M.T. MAHLUM	WOLF POINT, MONTANA	SEE	SHEET	#	13			
36	D.E. NELSON INC.	BL 758 " " 59201	"	"	"	"			

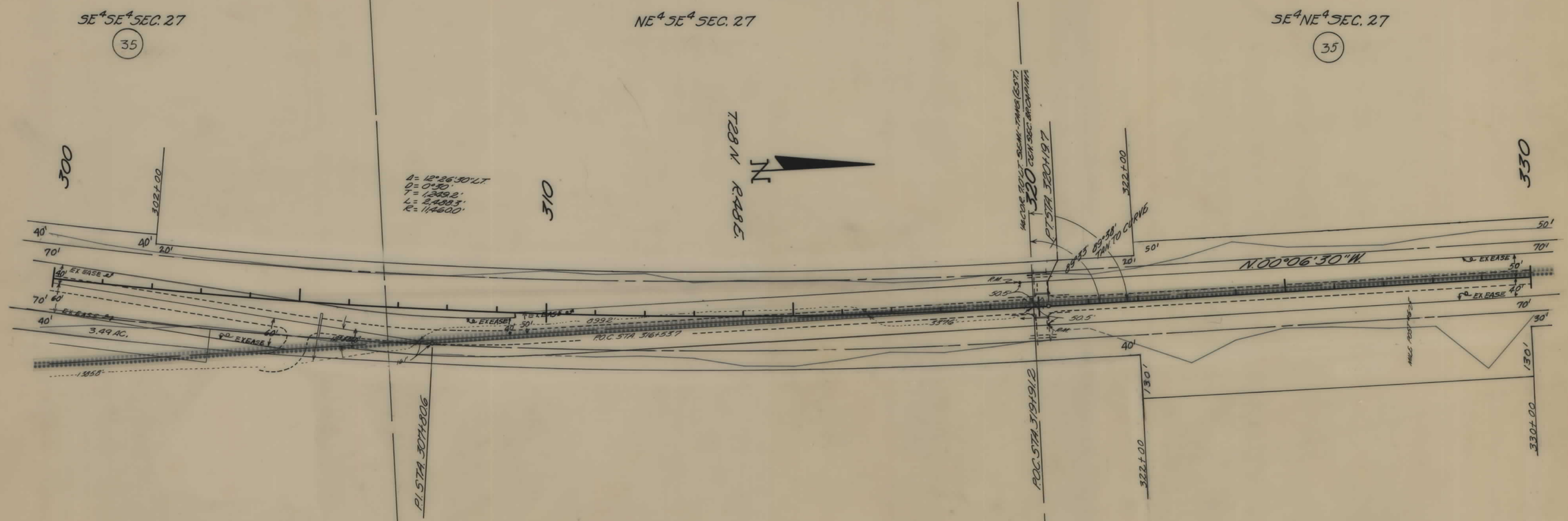

NOTE

CONSTRUCTION LIMITS INCLUDE BACKSLOPE ROUNDING

AUTH FOR ACQ 4-15-76

CONSTRUCTION LIMITS
TOP OF CUT
TOE OF FILL

MAP TRANS. TO R/W
MAP REVISED

STATE OF MONTANA
DEPARTMENT OF HIGHWAYS
LAND REQUIRED FOR RIGHT OF WAY

ROOSEVELT COUNTY

SCALE 1" = 100' MAP COMPLETED

FED. ROAD DIST. NO.	STATE OF MONTANA	FED. AID PROJECT NUMBERS CONST. NO.	R/W NO.	STATE NO.	SHEET NO.	TOTAL SHEETS
8			RF-266(12)	1266-12	13	13

OWNERSHIPS

PARCEL	NAME	ADDRESS	TOTAL AREA	GROSS R/W AREA	P. T. W. AREA	AREA TO BE ACQUIRED	REMAINDER LEFT	REMAINDER RIGHT	CONST. PERMIT AREA
35	W.W. & M.T. MAHLUM	WOLF POINT, MONTANA.	320 AC.	10.7 AC.	6.6 AC.	4.1 AC.	306.1 AC.	3.2 AC.	4.36 AC.
36	D.E. NELSON INC.	BX 758 " " 59201	320 AC.	6.4 AC.	4.1 AC.	2.3 AC.		313.6 AC.	5.06 AC.

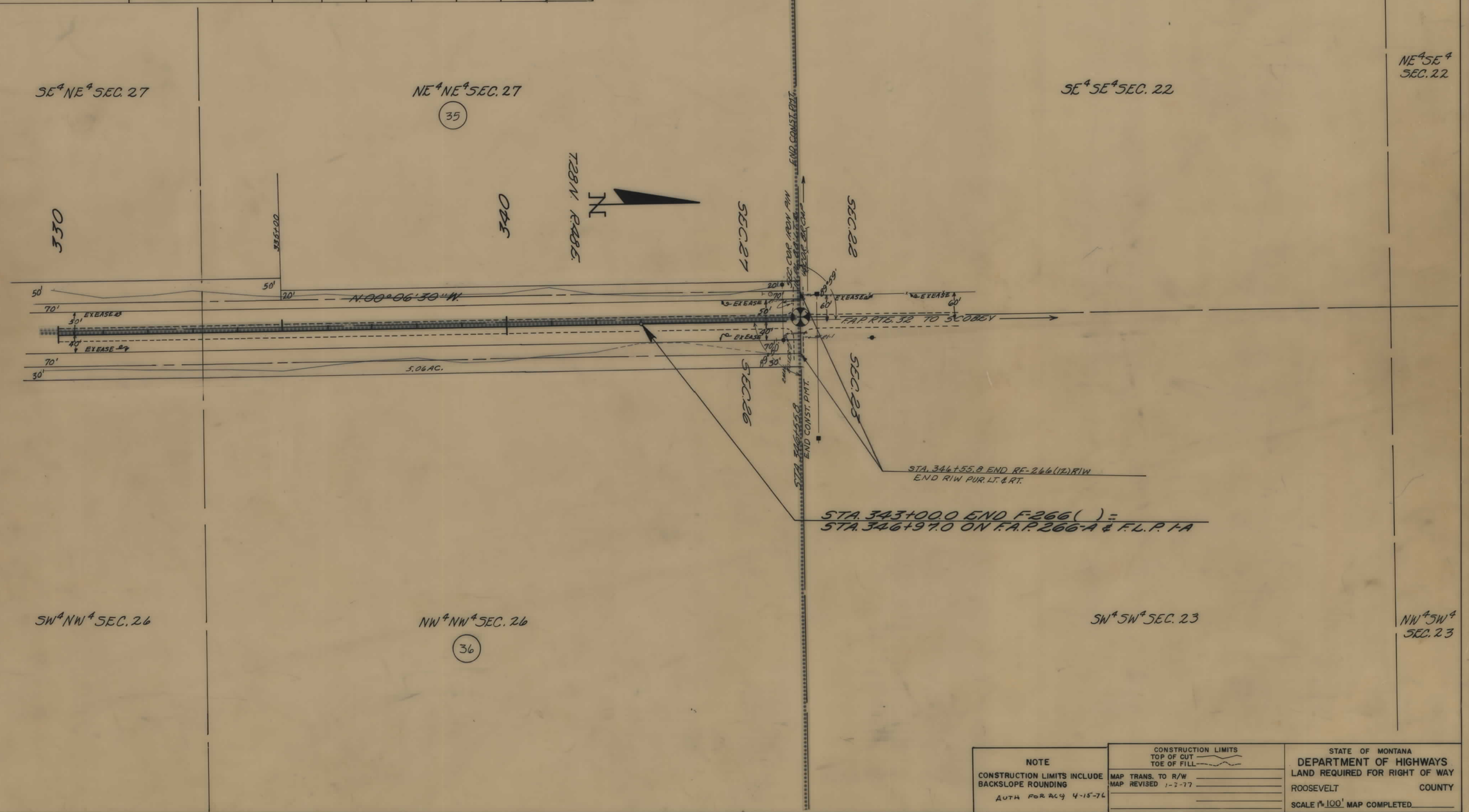

NOTE

CONSTRUCTION LIMITS INCLUDE BACKSLOPE ROUNDING

AUTH FOR ACG 4-15-76

CONSTRUCTION LIMITS
TOP OF CUT
TOE OF FILL

MAP TRANS. TO R/W
MAP REVISED 1-2-77

STATE OF MONTANA
DEPARTMENT OF HIGHWAYS
LAND REQUIRED FOR RIGHT OF WAY
ROOSEVELT COUNTY
SCALE 1" = 100' MAP COMPLETED