PLANS
NOT
TO
SCALE

FED. ROAD DIST. NO.	STATE OF MONTANA	FED. AID PROJECT NUMBERS CONST. NO.	R/W NO.	STATE NO.	SHEET NO.	TOTAL SHEETS
8			S-262 (3)	3262-03	1	16

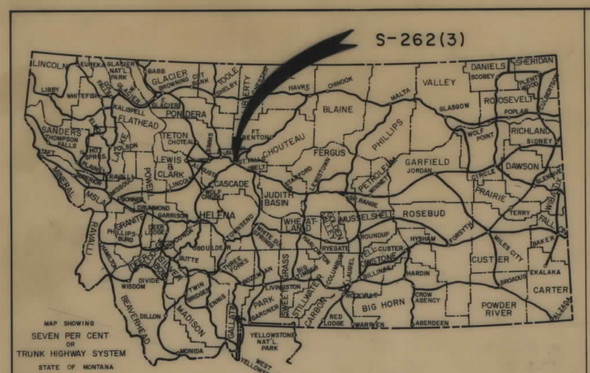

STATE OF MONTANA

DEPARTMENT OF HIGHWAYS

RIGHT OF WAY PLAN OF FEDERAL AID PROJECT NO. S-262(3) R/W S-262( ) CONST.

13TH ST. SO. GREAT FALLS

CASCADE COUNTY

MILES 3.919

T20N

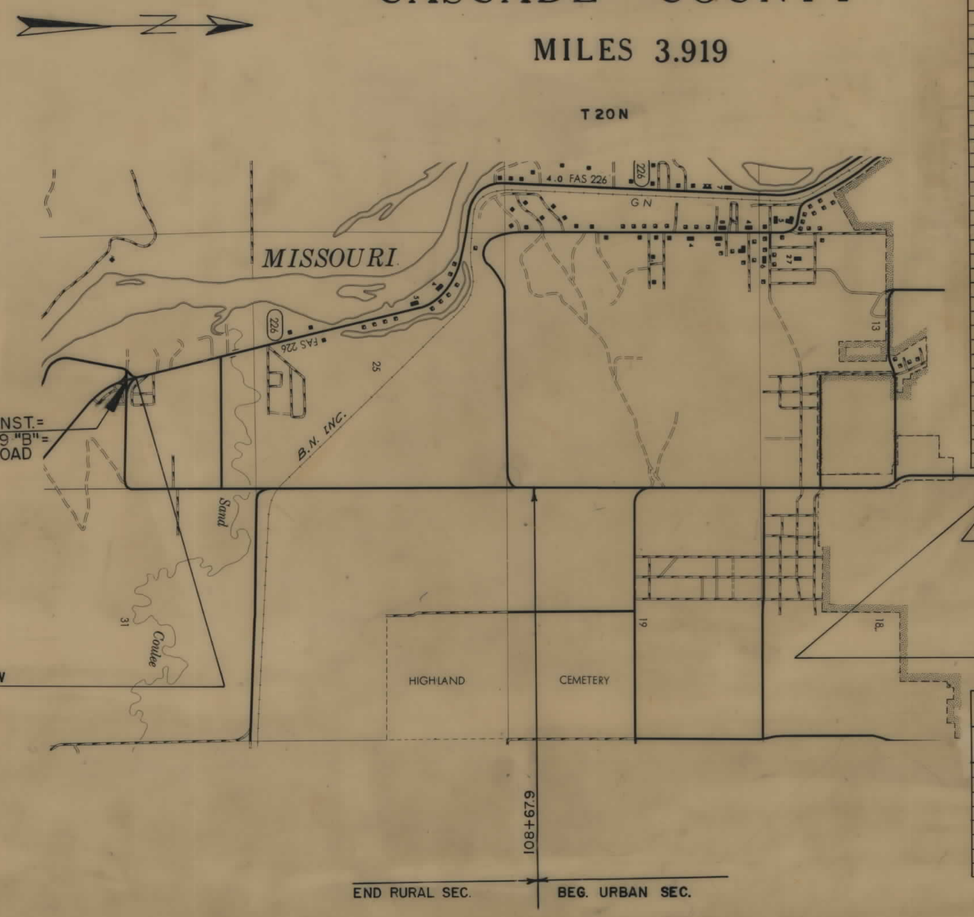

CONVENTIONAL SIGNS

- RIGHT OF WAY LINE
- CENTERLINE (℄) OR PROJECTED LINE
- STK'D. CENTERLINE
- PARCEL NUMBER
- OWNERSHIP BOUNDARY
- R/W USE EXISTING R/W LT. OR RT.
- PRESENT TRAVELED WAY (P.T.W.)
- R/W LINE FENCED
- RAILROAD R/W
- CONSTRUCTION LIMITS — CUT — FILL
- FENCE LINE
- CONTROL OF ACCESS WITH FENCE
- CONTROL OF ACCESS WITHOUT FENCE
- GATE IN FENCE
- CATTLE GUARD=24'
- STATE & NATIONAL BORDER LINES
- CITY OR TOWN LIMITS LINE
- COUNTY LINE
- RESERVATION LINE
- TOWNSHIP & SECTION LINE
- 1/2 SECTION LINE
- 1/4 SECTION LINE
- SECTION CORNER — FOUND — UNFOUND
- 1/4 SECTION COR.
- 1/16 SECTION COR.
- CENTER OF SECTION
- TELEPHONE OR TELEGRAPH POLES IN PLACE
- POWER POLES IN PLACE
- TEL. OR TEL. OR POWER POLES TO BE MOVED
- NEW PIPES
- OLD PIPES IN PLACE
- OUTLET DITCH
- INLET DITCH
- DITCHES
- CHANNEL CHANGES
- BRIDGE
- RAILROADS

INDEX

PARCEL NO.	OWNERSHIPS	SHEET NO.
81.	GEORGE & MARCIA J. KOZIK	14
82 & 83	MICHAEL P. DORAN ETAL.	14
84.	ALLEN A. & DONNA M. BUNDTROCK	14
85.	ARTHUR H. & VERONICA G. ANDERSON	14
86.	THOMAS A. & GEORGIA L. DuVAL	14
87.	RONALD A. & CONNIE A. RUST	14
88.	CLAUDE ROY & SHIRLEY I. DUDAS	14
89.	RUFFO J. & VERONICA MICHELOTTI	14
90.	GEORGE POULOS	14
91.	DELETED	
92 & 94	DONALD W. & MARIAN W. REYNOLDS	14
93.	JOHN T. MITCHELLS	14
95.	WILLIAM B. & MILDRED V. GILSTRAP	14
96 & 98	RALPH A. & MARIAN B. KUSKE	14, 15
97.	HILLCREST CO.	14, 15
99.	DARRELL P. CROUCH	15
100.	GERALD A. & DONNA M. PRIMMER	15
101.	GENEVIEVE W. THURBER	15
102.	DONALD L. OSTREM ETAL.	15
103.	BYRON L. & PATRICIA E. ARMSTRONG	15
104.	DUANE D. & LOIS M. DOCKTER	15
105.	DICK OLSON CONST. INC.	15
106.	SCOTTISH RITE TEMPLE ASSOC.	15
107.	CHAPEL OF CHIMES FUNERAL HOME	15
108.	G. G. GREGOIRE & SONS INC.	15
109.	ROBERT MCKEY INC.	15
110.	HOLIDAY VILLAGE	15, 16
111.	ROBERT J. GARNETT ETAL.	15
112.	EDWIN F. HARRIS	15
113.	PHILLIP B. & MARY GRAY	16
114.	MIKE GUON ETAL.	16
115.	HUBERT W. & ERNA J. OJALA	16
116.	STEPHEN A. KENNISON	4
117.	B. DALE & JUDY ANN DODSON	4, 5
118.	ARTHUR & MARY STONE	15
119.	FLORENCE FRANKLIN	2, 3

INDEX

PARCEL NO.	OWNERSHIPS	SHEET NO.
120	CHRISTINA C. HOWARD	2.
201 & 202	SARAH E. KENNISON	3, 4

INDEX

PARCEL NO.	OWNERSHIPS	SHEET NO.
1.	B.N. INC.	5, 6
2 & 3	MILDRED N. FLORY % C.D. WHITWORTH & J. SLEETER	2
4.	IRL J. GRAY	2
5.	RICHARD S. & BILLY C. SMILEY	2
6	DAVID C. & KAREN M. KILL PACK	2
7.	PEGGY ANN MANDVILLE	2
8.	HARRY & ELLA M. EGGED	3
9.	HENRY A. & SANDRA S. JORGENSON	3
10.	PAUL F. & MONA ARNOTT	3
11.	WILLARD L. & DONNA J. LOW	3
12.	ROBERT B. & DOROTHY L. FRANKLIN	3
13.	NONA C. LEMIEUX	3
14.	RICHARD A. & MARY T. SNODGRASS	3
15.	BERT H. & JOAN L. EARL	3
16	JAMES Wm. & LOTTIE M. TODD	3
17.	EDLA A. MINER	3
18.	FRANK V. & VIOLET M. DANNELS	3, 4
19.	RAYMOND L. & JOSEPHINE A. EISENZIMER	3
20.	GEORGE E. & SARAH E. KENNISON	3, 4
21.	JAMES A. & HUETTA A. BLOOMDAHL	4
22.	E.J. McCOLLUM C/O LEO & CLARA OVERFELT	4
23.	THOMAS C. & DONNA M. O'CONNOR	4
24 & 26	GEORGE E. & SARAH E. KENNISON ETAL.	4
25.	JOHN A. & KAREN CUBBAGE	4
27.	MERRITT J. & MABEL C. FLANAGEN	4
28.	EDWARD L. SHUBAT	4, 5
29.	DOUGLAS L. & KAREN JOHNSON	4
30.	EMIL & GERTRUDE S. JOHNSON	5
31.	FRANK W. SCHULTZ	5
32.	CASCADE COUNTY	5
33.	ALBERT & LAURA PRINZING	5
34.	MARIAM W. SHUBAT	5
35.	EDWIN & SHIRLEY ARNOTT	5
36.	AYRSHIRE DAIRY INC.	6, 7, 8, 9, 10
37.	DAVID J. & CONSTANCE MCKAY	6
38.	JOHN J. & POLLY ANN QUINN	8
39.	GREAT FALLS CEMETERY ASSOC.	9, 10
40.	HARRIET O. MITCHELL	10, 11
41.	GREAT FALLS CEMETERY ASSOC.	10, 11
42, 43, 44	WILLIAM FOX	11
45.	RALPH A. & WILLIAM A. RAMEL	11
46.	MARGARET V. SHARON	11
47.	JOSEPHINE ENGLE	11
48.	RALPH S. & IRENE A. DIMKE	11, 12
49.	DICK OLSON	11
50.	RENO P. WOLF	11, 12
51.	FRANK F. & DOROTHY MUROLO	12
52.	HENRY & CLARA T. CECRLE	12
53.	J. PAUL & JANET L. RUBINO	12
54.	BONNIE B. WARREN GRASSI	12
55.	CASCADE COUNTY	12
56 & 57	CYRIL E. JACOBSON ETAL.	12, 13
58 & 59	AMERICAN LEGION BLDG. CORP. OF GT. FALLS	13
60.	JAMES J. & SHIRLEY A. SCHNEIBEL	13
61.	JOHANNA VAN DRIESSEN	13
62.	CITY OF GREAT FALLS	13
63.	DOROTHY D. FRANK	13
64 & 65	NICHOLAS L. & EVETTE P. HAVER	13
66.	EMMA LONGAN	13
67.	EMMA LONGAN ETAL.	13
68 & 69	EDWARD & EMILY ANN TINKER	13
70.	JOSEPH E. & SADIE H. PEPOS	13
71.	JAY DEE & ERMA FAITH KENNEDY	13
72.	MURRAY M. & GLENNA M. GUTHRIE	13
73 & 74	HAROLD A. & BETTY L. HOFMANN	13
75.	ETHEL M. LIDSTONE	13
76.	CHESTER P. BERCK	13
77.	NELLIE J. NEIL ETAL.	14
78.	LAWRENCE B. & STELLA D. GREEN	14
79.	MARCIA J. KOZIK	14
80.	HUGH E. & HUGH JOHN WILKINS	14

STATE OF MONTANA
DEPARTMENT OF HIGHWAYS

APPROVED:
APRIL 19 1974

H.J. ANDERSON
DIRECTOR OF HIGHWAYS
BY
ACTING ADMINISTRATOR
ENGINEERING DIVISION

MONTANA PROFESSIONAL ENGINEER & LAND SURVEYOR
JACK R. BECKERT
205 ES
REGISTERED

U.S. DEPARTMENT OF TRANSPORTATION
FEDERAL HIGHWAY ADMINISTRATION

APPROVED:

DIVISION ENGINEER — DATE

Auth. To Acquire 7-11-74
5-1-74, 6-19-74
7-23-74, 7-31-74
7-25-74

FED. ROAD DIST. NO.	STATE OF MONTANA	FED. AID PROJECT NUMBERS CONST. NO.	R/W NO.	STATE NO.	SHEET NO.	TOTAL SHEETS
8			S-262(3)	3262-03	2	16

OWNERSHIPS

PARCEL	NAME	ADDRESS	TOTAL AREA	GROSS R/W AREA	P. T. W. AREA	AREA TO BE ACQUIRED	REMAINDER LEFT	REMAINDER RIGHT	CONST. PERMIT AREA
2.	MILDRED H. FLORY c/o C. D. WHITWORTH & JAMES SLEETER								6,017.5 ⁰¹
3.	" " " "								1,950 " "
4.	IRL J. GRAY								3,730 " "
5.	RICHARD S. & BILLY C. SMILEY								2,000 " "
6.	DAVID C. & KAREN M.								
	KILLPACK								1,440 " "
7.	PEGGY ANN MANDVILLE								1,650 " "
8.	HARRY & ELLA M. EGGED	RTE. 1, SO. GT. FALLS, MONT.							12,411.2 " "
119.	FLORENCE FRANKLIN								1,700 " "
120.	CHRISTINA C. HOWARD								13,330 " "

SEE SHEETS 5 & 6 FOR PARCEL No. 1 ~ B.N. INC.

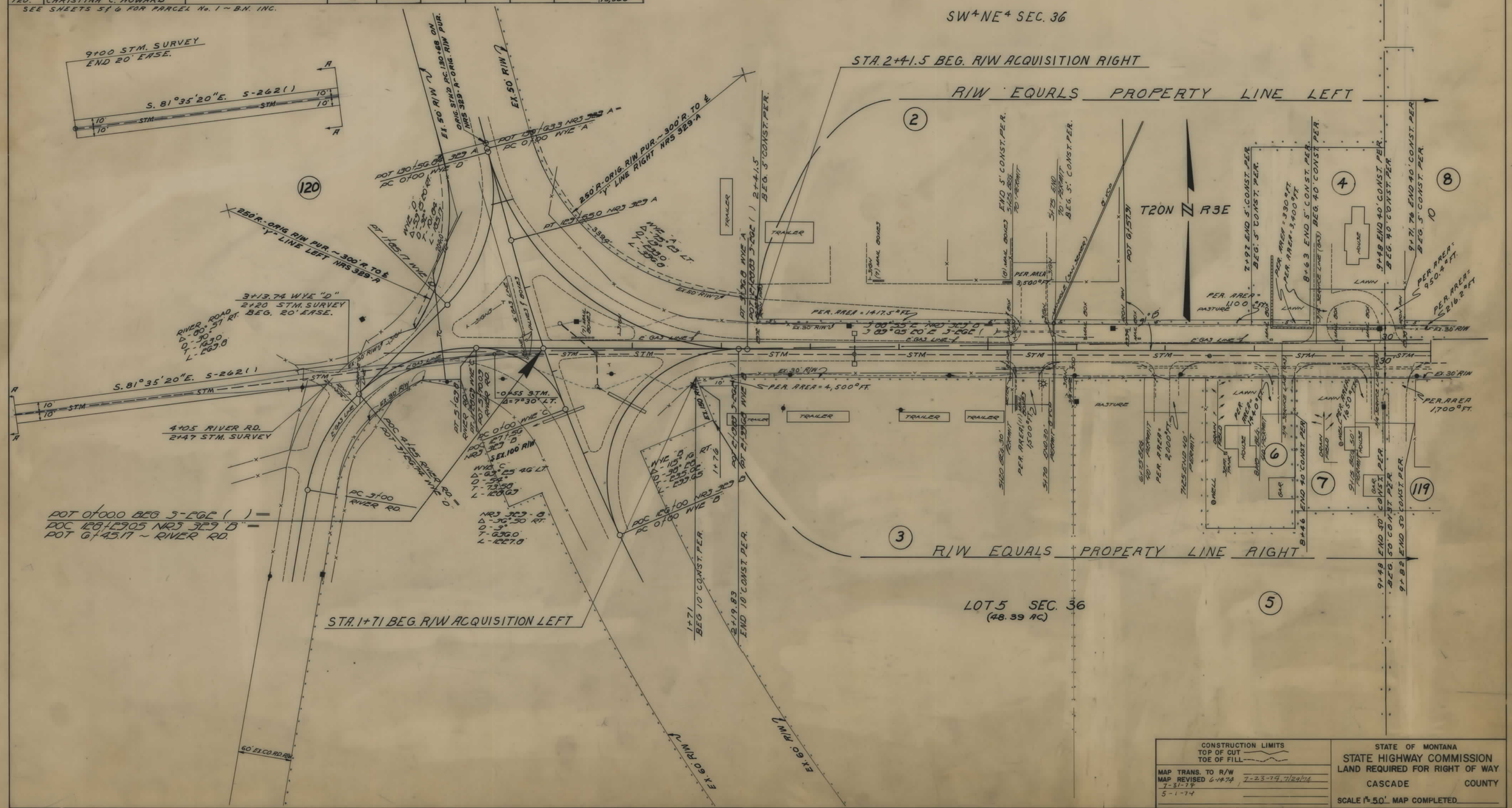

CONSTRUCTION LIMITS	STATE OF MONTANA
TOP OF CUT ———	STATE HIGHWAY COMMISSION
TOE OF FILL ———	LAND REQUIRED FOR RIGHT OF WAY
MAP TRANS. TO R/W	CASCADE COUNTY
MAP REVISED 6-14-74, 7-23-74, 7/29/74, 7-31-74, 5-1-74	SCALE 1" = 50' MAP COMPLETED

FED. ROAD DIST. NO.	STATE OF MONTANA	FED. AID PROJECT NUMBERS CONST. NO.	R/W NO.	STATE NO.	SHEET NO.	TOTAL SHEETS
8			S-262(3)	3262-03	3	16

OWNERSHIPS

PARCEL	NAME	ADDRESS	TOTAL AREA	GROSS R/W AREA	P. T. W. AREA	AREA TO BE ACQUIRED	REMAINDER LEFT	REMAINDER RIGHT	CONST. PERMIT AREA	EASE. PERMIT AREA
8.	HARRY & ELLA M. EGGED	RTE 1 SO. GT. FALLS MONT.							12,411.2 FT.	
9.	HENRY A. & SANDRA S. JORGENSON									
	C. SCHOELKOPH								2,000 FT.	
10.	PAUL E. & MONA RANOTT								1,575 " "	
11.	WILLARD L. & DONNA J. LOW								1,500 " "	
12.	ROBERT B. & DOROTHY L. FRANKLIN								4,400 " "	
13.	NONA C. LEMIEUX								2,217.5 " "	
14.	RICHARD A. & MARY T. SNODGRASS								2690 " "	
15.	BERT H. & JOAN L. EARL								2,000 " "	
16.	JAMES Wm. & LOTTIE M. TODD								3,980 " "	
17.	EDLA R. MINER								500 " "	
18.	FRANK V. & VIOLET M. DANNELS	RTE. 1 GT. FALLS, MONT.							3,445.5 " "	4,453 FT.
19.	RAYMOND L. & JOSEPHINE R.									
	EISENZIMER								2,510 " "	
20	GEORGE E. & SARAH E. KENNISON	RTE. 1 GT. FALLS, MONT.		0.07 AC.		0.07 AC.			0.03 AC.	
119	FLORENCE FRANKLIN								1700 FT.	
20.1	SARAH E. KENNISON	RTE. 1 GT. FALLS, MONT.	0.91 AC	0.04 " "		0.04 " "		0.87 AC.	0.04 AC.	

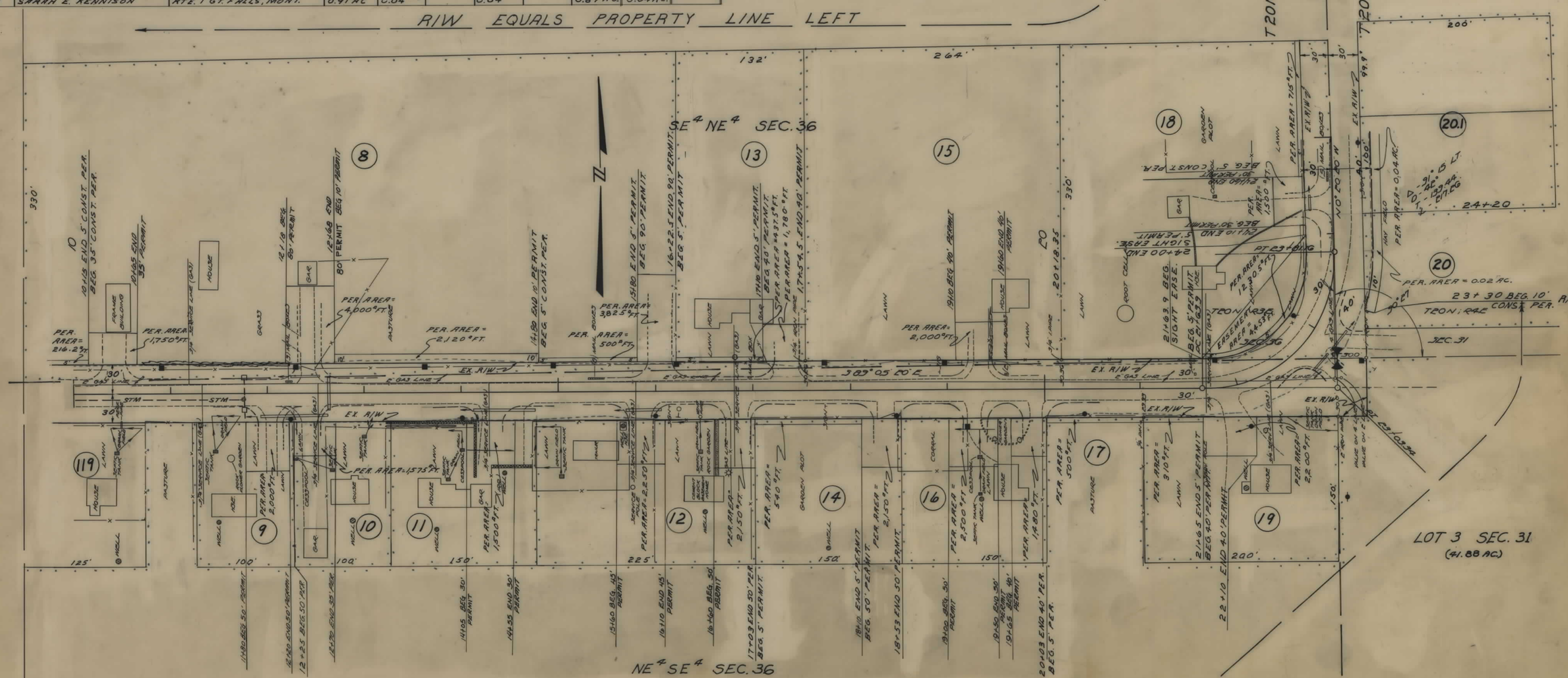

CONSTRUCTION LIMITS
TOP OF CUT
TOE OF FILL

MAP TRANS. TO R/W
MAP REVISED 6-14-74 7/29/74
6-1-74

STATE OF MONTANA
STATE HIGHWAY COMMISSION
LAND REQUIRED FOR RIGHT OF WAY
CASCADE COUNTY
SCALE 1" = 50' MAP COMPLETED

FED. ROAD DIST. NO.	STATE OF MONTANA	FED. AID PROJECT NUMBERS CONST. NO.	R/W NO.	STATE NO.	SHEET NO.	TOTAL SHEETS
8			S-262 (3)	3262-03	4	16

OWNERSHIPS

PARCEL	NAME	ADDRESS	TOTAL AREA	GROSS R/W AREA	P. T. W. AREA	AREA TO BE ACQUIRED	REMAINDER LEFT	REMAINDER RIGHT	CONST. PERMIT AREA	EASE. PERMIT AREA
18.	FRANK V. & VIOLET M. DANNELS	RTE. 1 G.T. FALLS MONT.							3,445.5 SQ.FT.	4,453 SQ.FT.
20.	GEORGE E. & SARAH E. KENNISON	" " "		0.07 AC.		0.07 AC.			0.03 AC.	
21.	JAMES A. & NUETTA A. BLOOMDAHL	818 NORTH BENTON, HELENA, MONT.	20,000 SQ.FT.	1,000 SQ.FT.		1,000 SQ.FT.		19,000 SQ.FT.	800 SQ.FT.	
22.	E.J. MCCOLLUM C/O LEO OVERFELT								3,285 SQ.FT.	
23.	THOMAS C. & DONNA M. O'CONNOR	GT. FALLS, MONT.							1,500 " "	
24.	GEORGE E. & SARAH E. KENNISON ET AL.	RTE. 1 G.T. FALLS MONT.	18,750 SQ.FT.	500 SQ.FT.		500 SQ.FT.		18,250 SQ.FT.	375 " "	
25.	JOHN A. & KAREN CUBBAGE	RTE. 1 G.T. FALLS MONT.	0.69 AC.	0.09 AC.		0.09 AC.		0.60 AC.	0.02 AC.	
26.	GEORGE E. & SARAH E. KENNISON ET AL.	RTE. 1 G.T. FALLS MONT.	15,000 SQ.FT.	720 SQ.FT.		720 SQ.FT.		14,270 SQ.FT.	80 SQ.FT.	
27.	MERRITT J. & MABEL C. FLANAGEN	RTE. 1 BOX 833 " " "	4.55 AC.	0.23 AC.		0.23 AC.	4.32 AC.			
28.	EDWARD L. SHUBAT	RTE. 1 BOX 78 " " "	19.98 " "	1.30 " "	0.13 AC.	1.17 " "		18.81 AC.	0.48 AC.	
29.	DOUGLAS L. & KAREN JOHNSON	G.T. FALLS, MONT.	2.95 " "	0.26 " "		0.26 " "	2.69 " "			
117.	B. DALE & JUDY ANN DODSON	G.T. FALLS, MONT.	2.06 " "	0.24 " "		0.24 " "	1.82 " "			
116.	STEPHEN R. KENNISON	G.T. FALLS, MONT.	0.61 " "	0.04 " "		0.04 " "		0.57 AC.	0.05 AC.	
20.1	SARAH E. KENNISON	RTE. 1 G.T. FALLS, MONT.	0.91 " "	0.04 " "		0.04 " "		0.87 " "	0.04 " "	
20.2	" " "	" " "		0.10 " "		0.10 " "			0.03 " "	

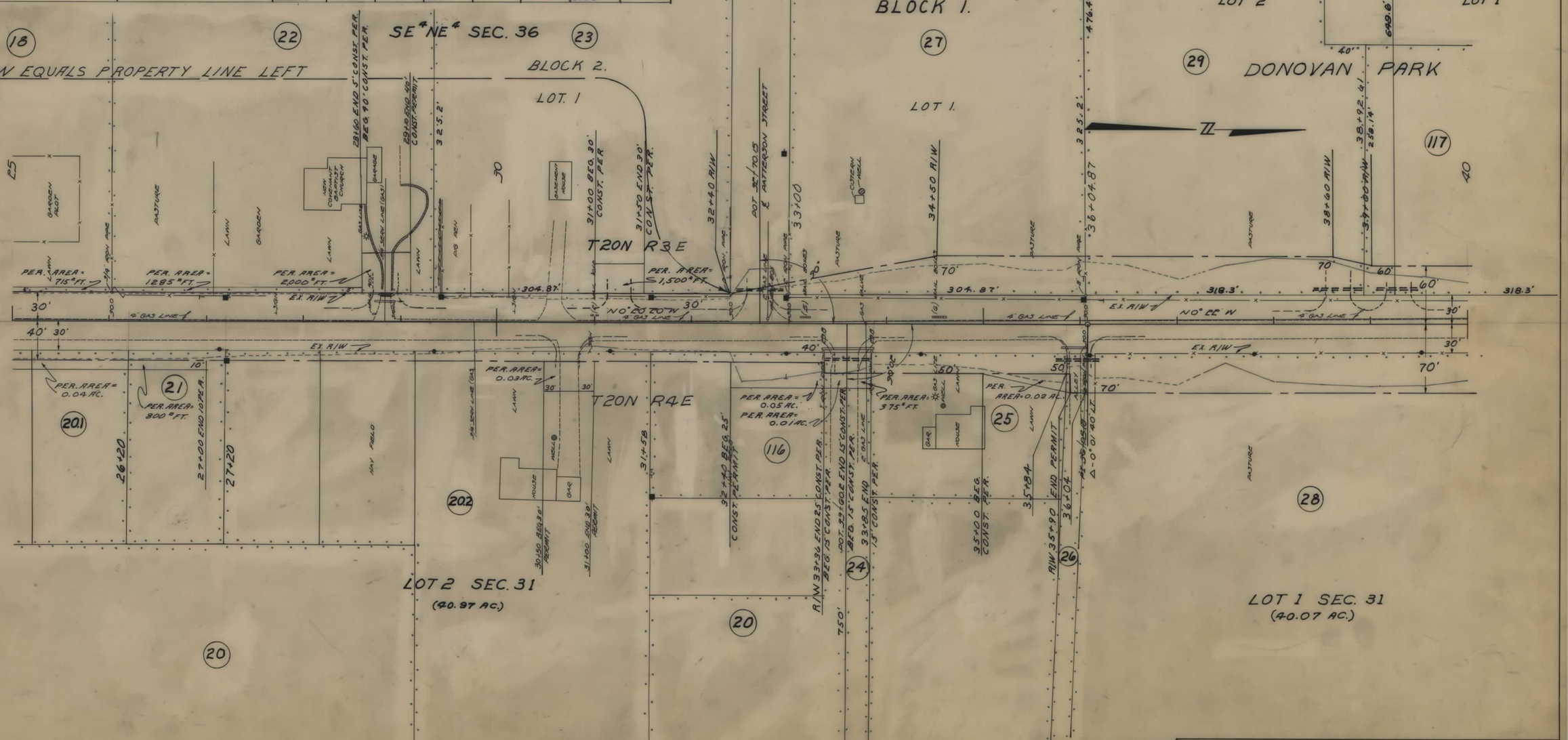

NOTE

CONSTRUCTION LIMITS INCLUDE BACKSLOPE ROUNDING

CONSTRUCTION LIMITS
TOP OF CUT
TOE OF FILL

MAP TRANS. TO R/W
MAP REVISED 6-19-74 7-29-76
5-1-74

STATE OF MONTANA
STATE HIGHWAY COMMISSION
LAND REQUIRED FOR RIGHT OF WAY
CASCADE COUNTY
SCALE 1" = 50' MAP COMPLETED

FED. ROAD DIST. NO.	STATE OF MONTANA	FED. AID PROJECT NUMBERS CONST. NO.	R/W NO.	STATE NO.	SHEET NO.	TOTAL SHEETS
8			RS-262(3)	3262-03	5	16

OWNERSHIPS

PARCEL	NAME	ADDRESS	TOTAL AREA	GROSS R/W AREA	P. T. W. AREA	AREA TO BE ACQUIRED	REMAINDER LEFT	REMAINDER RIGHT	CONST. PERMIT AREA
1.	B.N. INC.			0.80 AC.	0.30 AC	0.50 AC.			0.10 AC.
28.	EDWARD L. SHUBAT	RTE. 1 BOX 78, GT. FALLS, MONT.	19.98 AC.	1.30 " "	0.13 " "	1.17 " "		18.81 AC.	0.48 " "
117.	B. DALE & JUDY ANN DODSON	GT. FALLS, MONT.	2.06 " "	0.24 " "		0.24 " "	1.82 AC.		
30.	EMIL & GERTRUDE S. JOHNSON	RTE. 1, SO. GT. FALLS, MONT.	3.17 " "	0.22 " "		0.22 " "	2.95 " "		0.04 " "
31.	FRANK W. SCHULTZ	RTE. 1, " " " "	4.74 " "	0.22 " "		0.22 " "	4.52 " "		0.08 " "
32.	CASCADE, COUNTY	GREAT FALLS, MONT.		0.46 " "		0.46 " "			
33.	ALBERT & LAURA FRANZING	RTE. 1 BOX 62 1 GT. FALLS, MONT.	19.52 " "	0.43 " "	0.20 AC.	0.23 " "	19.29 " "		0.17 " "
34.	MARIAM W. SHUBAT	RTE. 1 BOX 78 " " "		0.60 " "		0.60 " "			
35.	EDWIN & SHIRLEY RANOTT	RTE. 1 BOX 619 " " "	4.77 " "	0.09 " "		0.09 " "	4.68 " "		0.07 " "

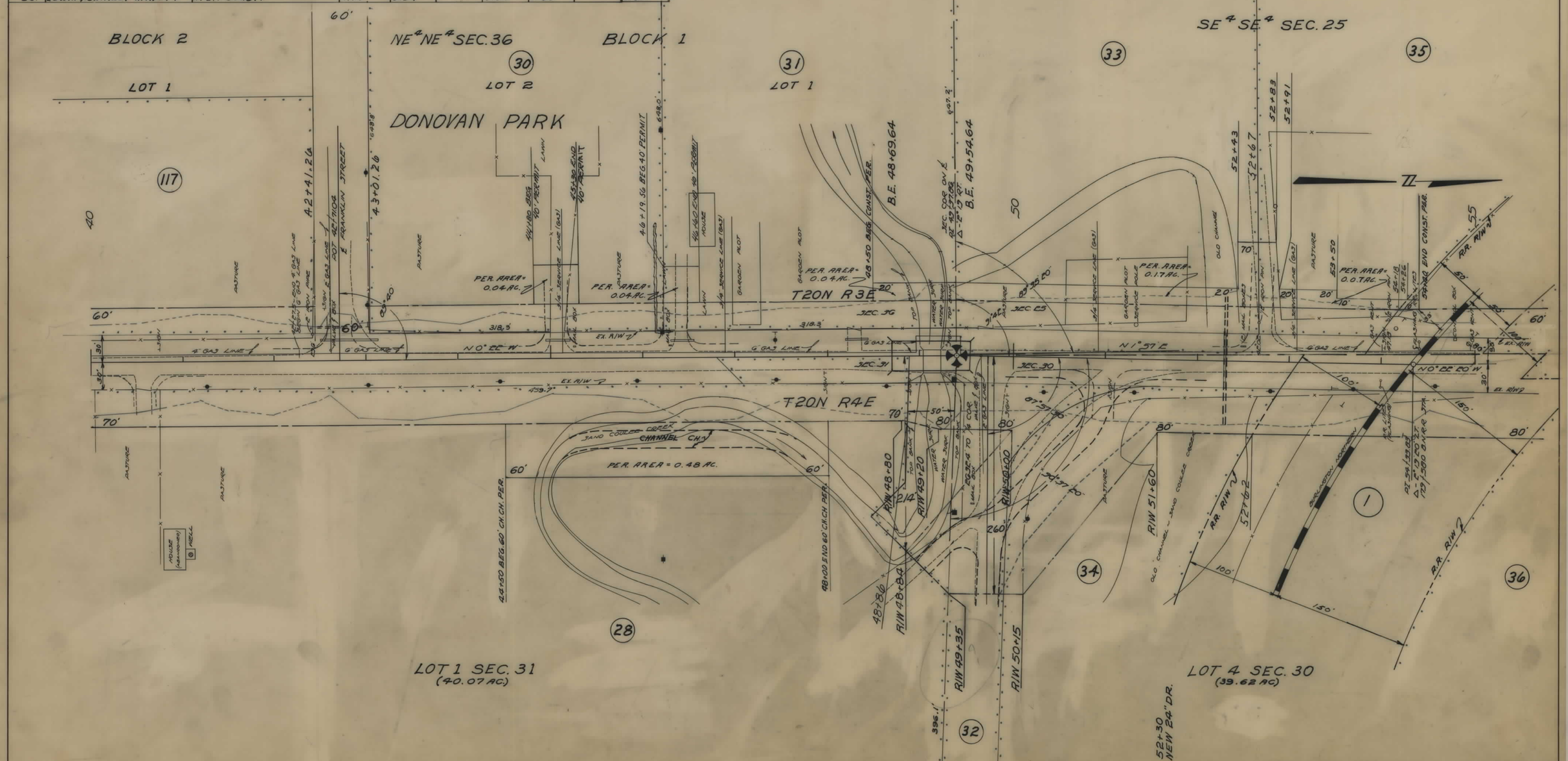

NOTE	CONSTRUCTION LIMITS	STATE OF MONTANA
CONSTRUCTION LIMITS INCLUDE BACKSLOPE ROUNDING	TOP OF CUT ——— TOE OF FILL ———	STATE HIGHWAY COMMISSION LAND REQUIRED FOR RIGHT OF WAY
	MAP TRANS. TO R/W 5-1-74	CASCADE COUNTY
	MAP REVISED 6-19-74 7/29/74	SCALE 1" = 50' MAP COMPLETED

FED. ROAD DIST. NO.	STATE OF MONTANA	FED. AID PROJECT NUMBERS CONST. NO.	R/W NO.	STATE NO.	SHEET NO.	TOTAL SHEETS
8			RS-262 (3)	3262-03	6	16

OWNERSHIPS

PARCEL	NAME	ADDRESS	TOTAL AREA	GROSS R/W AREA	P. T. W. AREA	AREA TO BE ACQUIRED	REMAINDER LEFT	REMAINDER RIGHT	CONST. PERMIT AREA	EASE. PERMIT AREA
1.	B. N. INC.		—	0.80 AC.	0.30 AC.	0.50 AC.			0.10 AC.	
3a.	AYRSHIRE DAIRY INC.	BOX 2387 GT. FALLS, MONT.		18.81 " "	9.59 " "	9.22 " "			4.29 " "	1.03 AC.
3T.	DAVID J. & CONSTACE MCKAY	ATE. 1 BOX 917 " " "	24.33 AC.	0.88 " "	0.35 " "	0.53 " "	23.46 AC.		0.03 " "	

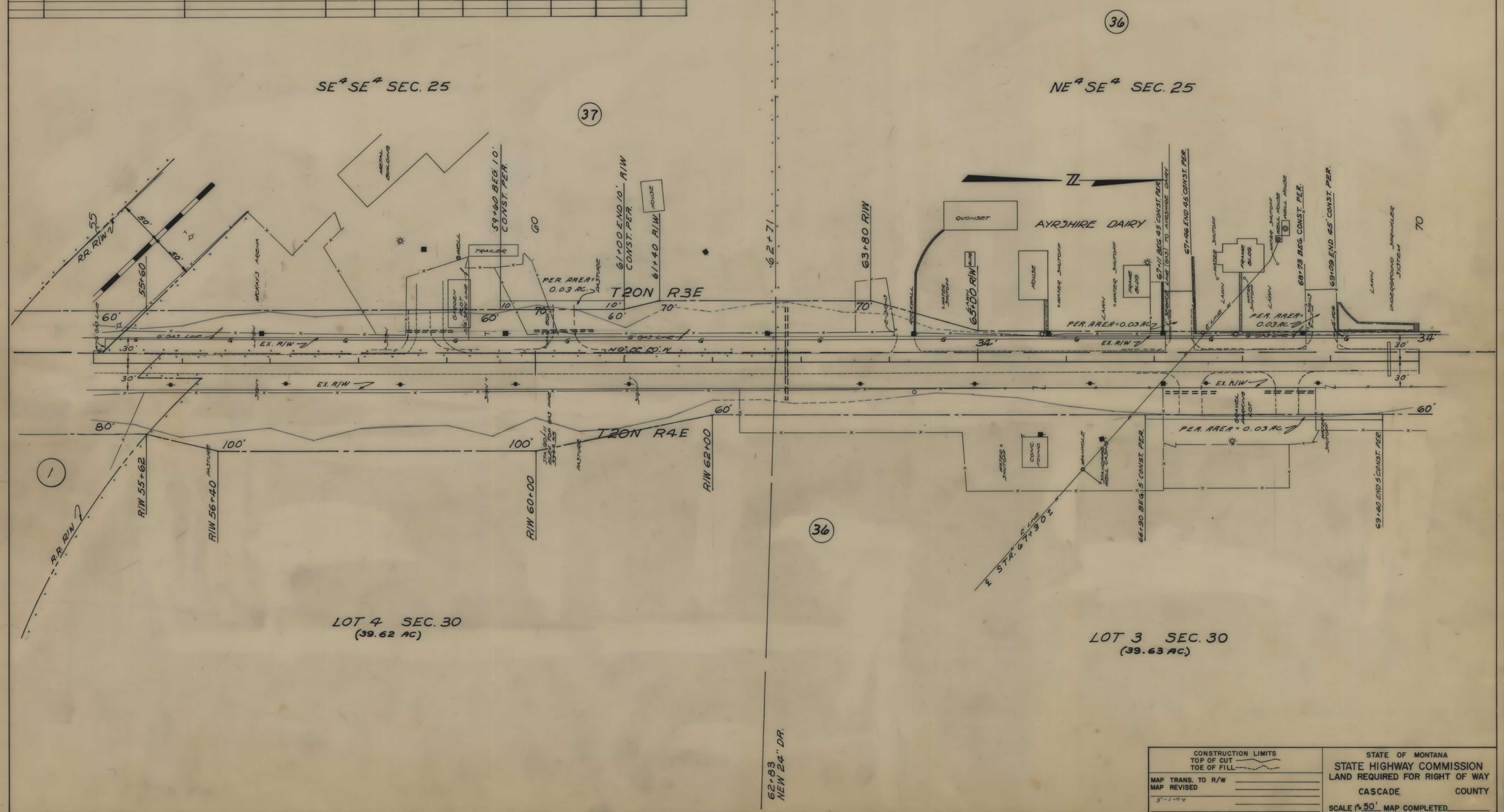

CONSTRUCTION LIMITS
TOP OF CUT
TOE OF FILL

MAP TRANS. TO R/W
MAP REVISED
5-1-74

STATE OF MONTANA
STATE HIGHWAY COMMISSION
LAND REQUIRED FOR RIGHT OF WAY
CASCADE COUNTY
SCALE 1" = 50' MAP COMPLETED

FED. ROAD DIST. NO.	STATE OF MONTANA	FED. AID PROJECT NUMBERS CONST. NO.	R/W NO.	STATE NO.	SHEET NO.	TOTAL SHEETS
8			S-262 (3)	3262-03	7	16

OWNERSHIPS

PARCEL	NAME	ADDRESS	TOTAL AREA	GROSS R/W AREA	P. T. W. AREA	AREA TO BE ACQUIRED	REMAINDER LEFT	REMAINDER RIGHT	CONST. PERMIT AREA	EASE. PERMIT AREA
36.	AYRSHIRE DAIRY INC.	BOX 2387 GT. FALLS MONT.		18.81 AC.	9.59 AC.	9.22 AC.			4.29 AC.	1.03 AC.

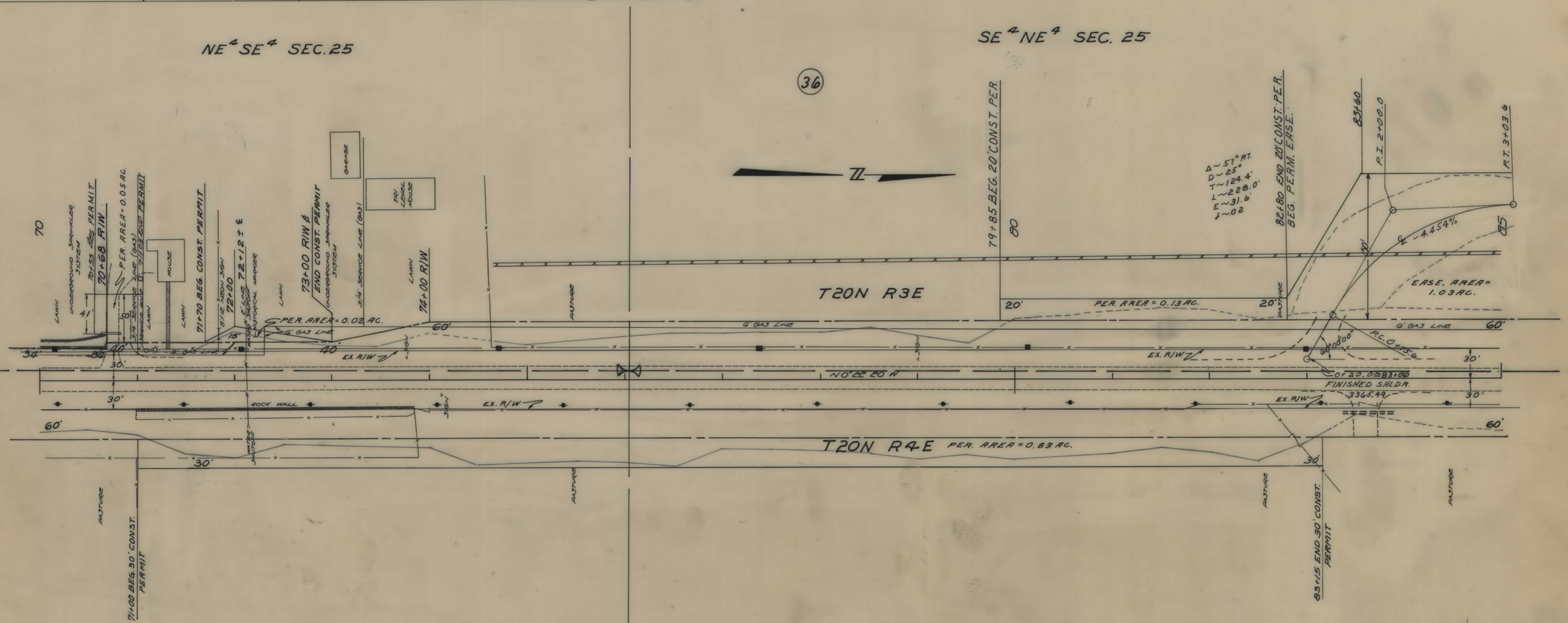

NOTE	CONSTRUCTION LIMITS	STATE OF MONTANA
CONSTRUCTION LIMITS INCLUDE BACKSLOPE ROUNDING	TOP OF CUT TOE OF FILL MAP TRANS. TO R/W MAP REVISED 5-1-74	STATE HIGHWAY COMMISSION LAND REQUIRED FOR RIGHT OF WAY CASCADE COUNTY SCALE 1" = 50' MAP COMPLETED

FED. ROAD DIST. NO.	STATE OF MONTANA	FED. AID PROJECT NUMBERS CONST. NO.	R/W NO.	STATE NO.	SHEET NO.	TOTAL SHEETS
8			S-262 (3)	3262-03	8	16

OWNERSHIPS

PARCEL	NAME	ADDRESS	TOTAL AREA	GROSS R/W AREA	P. T. W. AREA	AREA TO BE ACQUIRED	REMAINDER LEFT	REMAINDER RIGHT	CONST. PERMIT AREA	EASE. PERMIT AREA
36	AYRSHIRE DAIRY INC.	BOX 2387 GT. FALLS, MONT.		18.81 AC.	9.59 AC.	9.22 AC.			4.29 AC.	1.03 AC.
38	JOHN J. & POLLY ANN QUINN	AYRSHIRE RD. RTE 1 GT. FALLS, MONT.	1.59 AC.	0.16 " "		0.16 " "	1.43 AC.		0.17 " "	

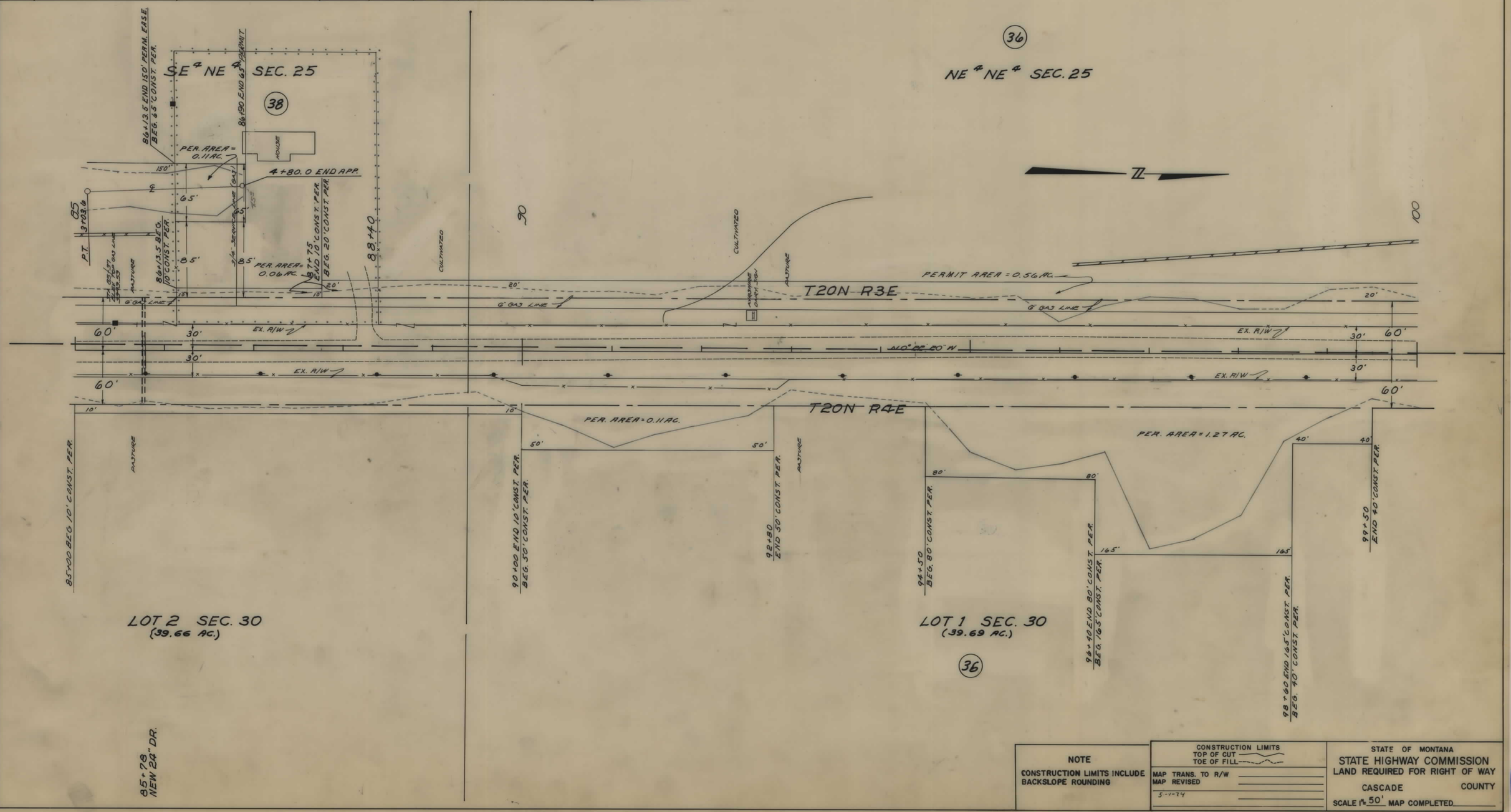

NOTE

CONSTRUCTION LIMITS INCLUDE BACKSLOPE ROUNDING

CONSTRUCTION LIMITS
TOP OF CUT
TOE OF FILL

MAP TRANS. TO R/W
MAP REVISED
5-1-74

STATE OF MONTANA
STATE HIGHWAY COMMISSION
LAND REQUIRED FOR RIGHT OF WAY
CASCADE COUNTY
SCALE 1" = 50' MAP COMPLETED

FED. ROAD DIST. NO.	STATE OF MONTANA	FED. AID PROJECT NUMBERS CONST. NO.	R/W NO.	STATE NO.	SHEET NO.	TOTAL SHEETS
8			S-262 (3)	3262-03	9	16

OWNERSHIPS

PARCEL	NAME	ADDRESS	TOTAL AREA	GROSS R/W AREA	P. T. W. AREA	AREA TO BE ACQUIRED	REMAINDER LEFT	REMAINDER RIGHT	CONST. PERMIT AREA	EASE. PERMIT AREA
36.	RIVERSIDE DAIRY INC.	BOX 2387 GT. FALLS, MONT.		18.81 AC.	9.59 AC.	9.27 AC.			4.29 AC.	1.03 AC.
39.	GT. FALLS CEMETERY ASSOC.	RM. 415 GT. FALLS BANK BLDG. GT. FALLS, MONT.	155.74 AC.	3.30 " "	1.41 " "	1.89 " "		152.44 AC.	1.90 " "	

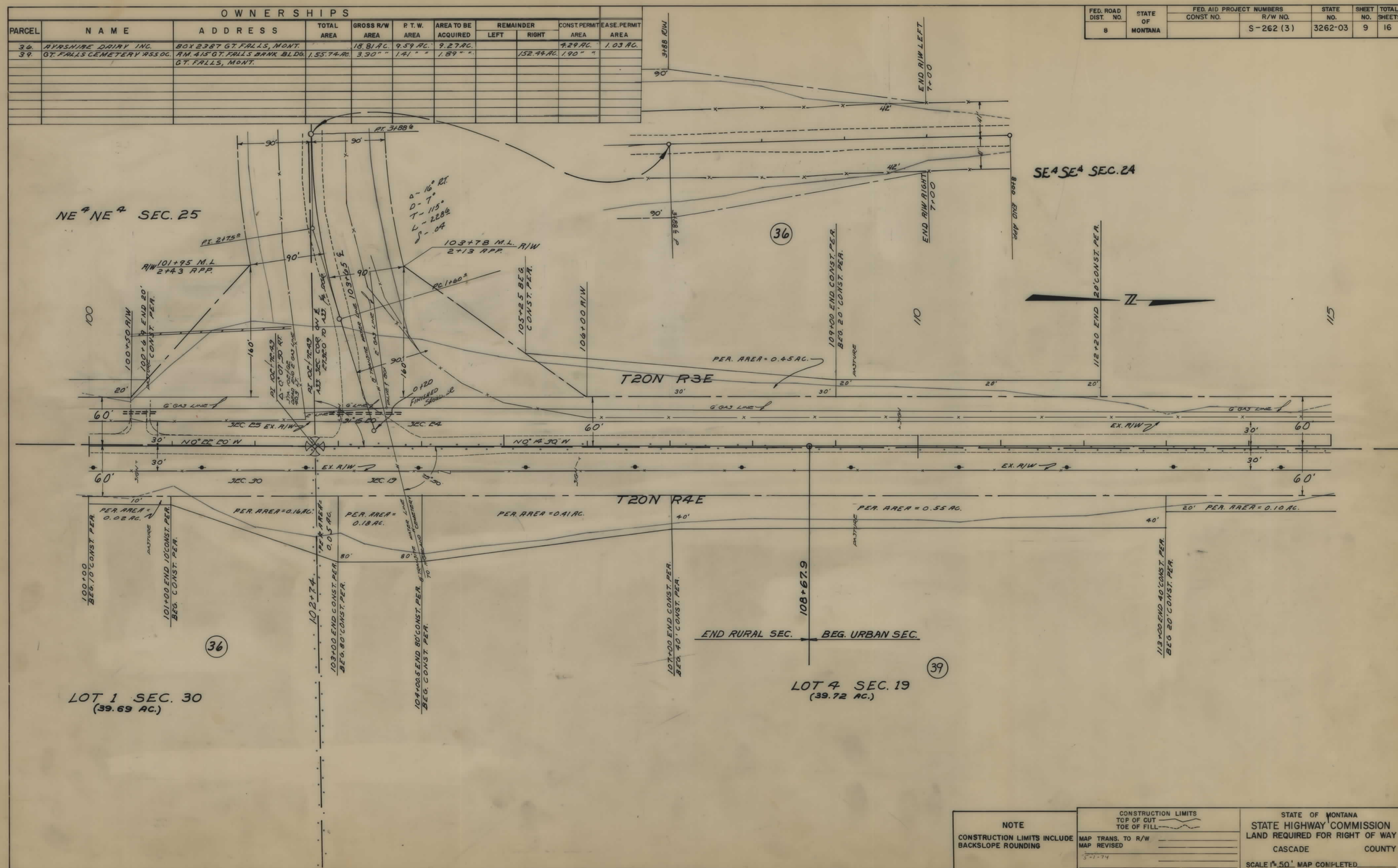

NOTE

CONSTRUCTION LIMITS INCLUDE BACKSLOPE ROUNDING

CONSTRUCTION LIMITS
TOP OF CUT
TOE OF FILL

MAP TRANS. TO R/W
MAP REVISED
5-21-74

STATE OF MONTANA
STATE HIGHWAY COMMISSION
LAND REQUIRED FOR RIGHT OF WAY
CASCADE COUNTY

SCALE 1" = 50' MAP COMPLETED

FED. ROAD DIST. NO.	STATE OF MONTANA	FED. AID PROJECT NUMBERS CONST. NO.	R/W NO.	STATE NO.	SHEET NO.	TOTAL SHEETS
8			S-262 (3)	3262-03	10	16

OWNERSHIPS

PARCEL	NAME	ADDRESS	TOTAL AREA	GROSS R/W AREA	P. T. W. AREA	AREA TO BE ACQUIRED	REMAINDER LEFT	REMAINDER RIGHT	CONST. PERMIT AREA	EASE. PERMIT AREA
36.	AYRSHIRE DAIRY INC.	BOX. 2387 GT. FALLS, MONT.		18.81 AC.	9.59 AC.	9.22 AC.			4.29 AC.	1.03 AC.
39.	GT. FALLS CEMETERY ASSOC.	RM. 415 GT. FALLS BANK BLDG. GT. FALLS, MONT.	155.74 AC.	3.30 " "	1.41 " "	1.89 " "		152.44 AC.	1.90 " "	
40.	HARRIET O. MITCHELL		10.18 AC.	1.11 AC.	0.65 AC.	0.46 AC.	9.07 AC.	9.07 AC.	0.02 AC.	
41.	GT. FALLS CEMETERY ASSOC.	RM. 415 GT. FALLS BANK BLDG. GT. FALLS, MONT.	12.100 ± FT.	2,057 ± FT.		2,057 ± FT.		10,043 ± FT.	5,040.2 ± FT.	

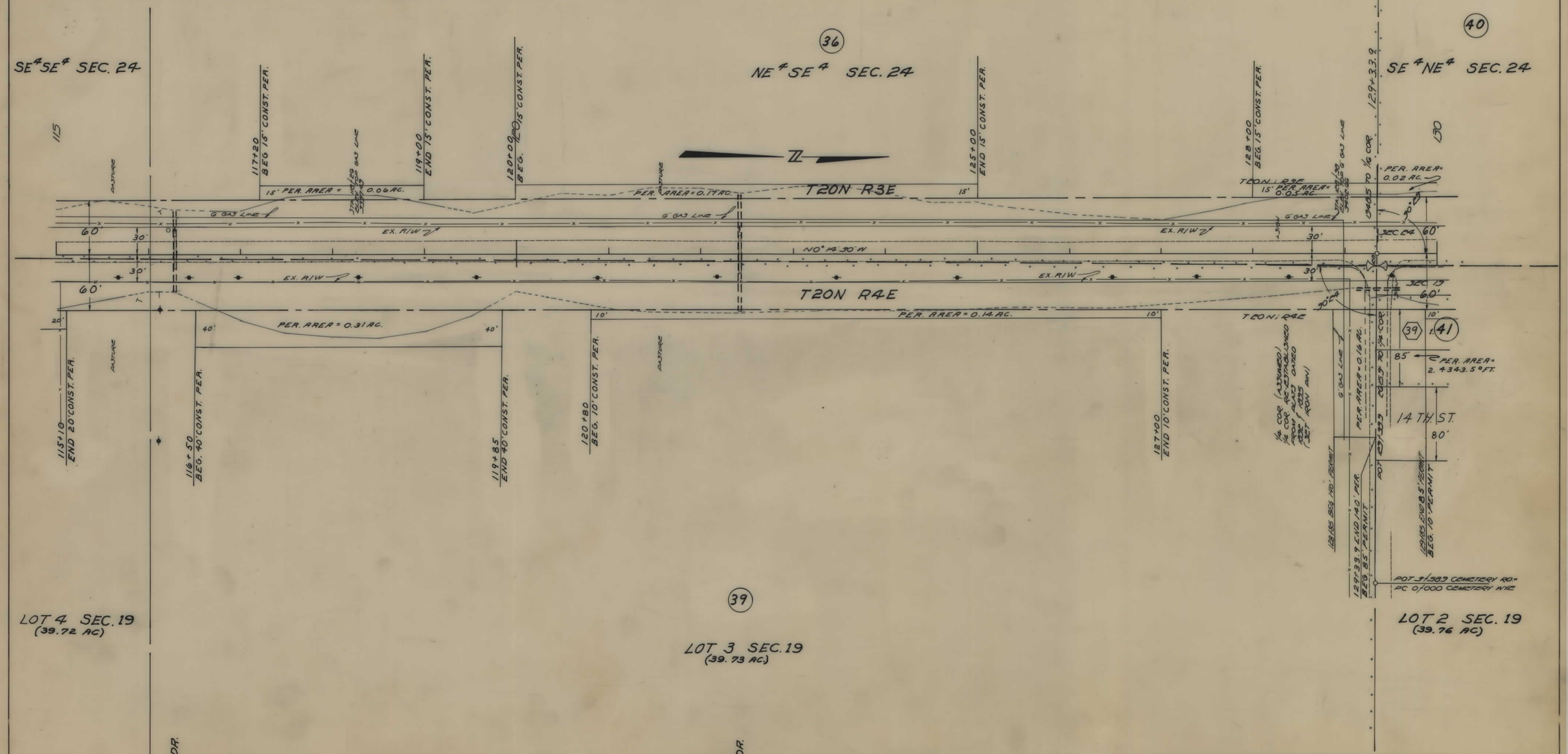

NOTE

CONSTRUCTION LIMITS INCLUDE BACKSLOPE ROUNDING

CONSTRUCTION LIMITS
TOP OF CUT
TOE OF FILL

MAP TRANS. TO R/W
MAP REVISED

STATE OF MONTANA
STATE HIGHWAY COMMISSION
LAND REQUIRED FOR RIGHT OF WAY
CASCADE COUNTY
SCALE 1" = 50' MAP COMPLETED

FED. ROAD DIST. NO.	STATE OF MONTANA	FED. AID PROJECT NUMBERS		STATE NO.	SHEET NO.	TOTAL SHEETS
		CONST. NO.	R/W NO.			
8			S-262(3)	3262-03	11	16

OWNERSHIPS

PARCEL	NAME	ADDRESS	TOTAL AREA	GROSS R/W AREA	P. T. W. AREA	AREA TO BE ACQUIRED	REMAINDER LEFT	REMAINDER RIGHT	CONST. PERMIT AREA
40.	HARRIET O. MITCHELL		10.18 AC.	1.11 AC.	0.65 AC.	0.46 AC.	9.07 AC.		0.02 AC.
41.	G.T. FALLS CEMETERY ASSOC.	RM. 415 G.T. FALLS BANK BLDG.	12,100 ± FT.	2,057 ± FT.		2,057 ± FT.		10,043 ± FT.	5,040.2 ± FT.
		G.T. FALLS, MONT.							
42.	WILLIAM FOX	C/o FOXLAND CO. BOX 179	12,078 ± FT.	2,040 ± FT.		2040 ± FT.		10,038 ± FT.	1,200 ± FT.
43.	" "	BILLINGS, MONT. 59101	12,174 " "	2,040 " "		2040 " "		10,134 " "	1,200 " "
44.	" "	" " "	12,294 " "	2,040 " "		2040 " "		10,254 " "	1,200 " "
45.	RALPH R. & WILLIAM R. RAMEL	RTE. 1, SO. BOX 78 T G.T. FALLS, MONT.	2,040 " "	411.23 " "		411.23 " "		1628.77 " "	241.9 " "
46.	MARGARET V. SHARON		3.27 AC.	0.15 AC.		0.15 AC.	3.12 AC.		0.01 AC.
47.	JOSEPHINE ENGLE	BOX 2083 G.T. FALLS, MONT.	1.03 " "	0.10 " "		0.10 " "	0.93 " "		
48.	RALPH S. & IRENE K. DIMKE	715. 5TH AVE. NO. " " "	59.58 " "	2.66 " "	1.21 AC.	1.45 " "		56.93 AC.	0.36 AC.
49.	DICK OLSON	G.T. FALLS, MONT.	5.53 " "	0.20 " "		0.20 " "	5.33 " "		
50.	RENO P. WOLF	605, 27 TH. AVE. N.E. G.T. FALLS, MONT.	36.69 " "	1.57 " "	0.81 " "	0.76 " "	35.12 " "		0.17 AC.

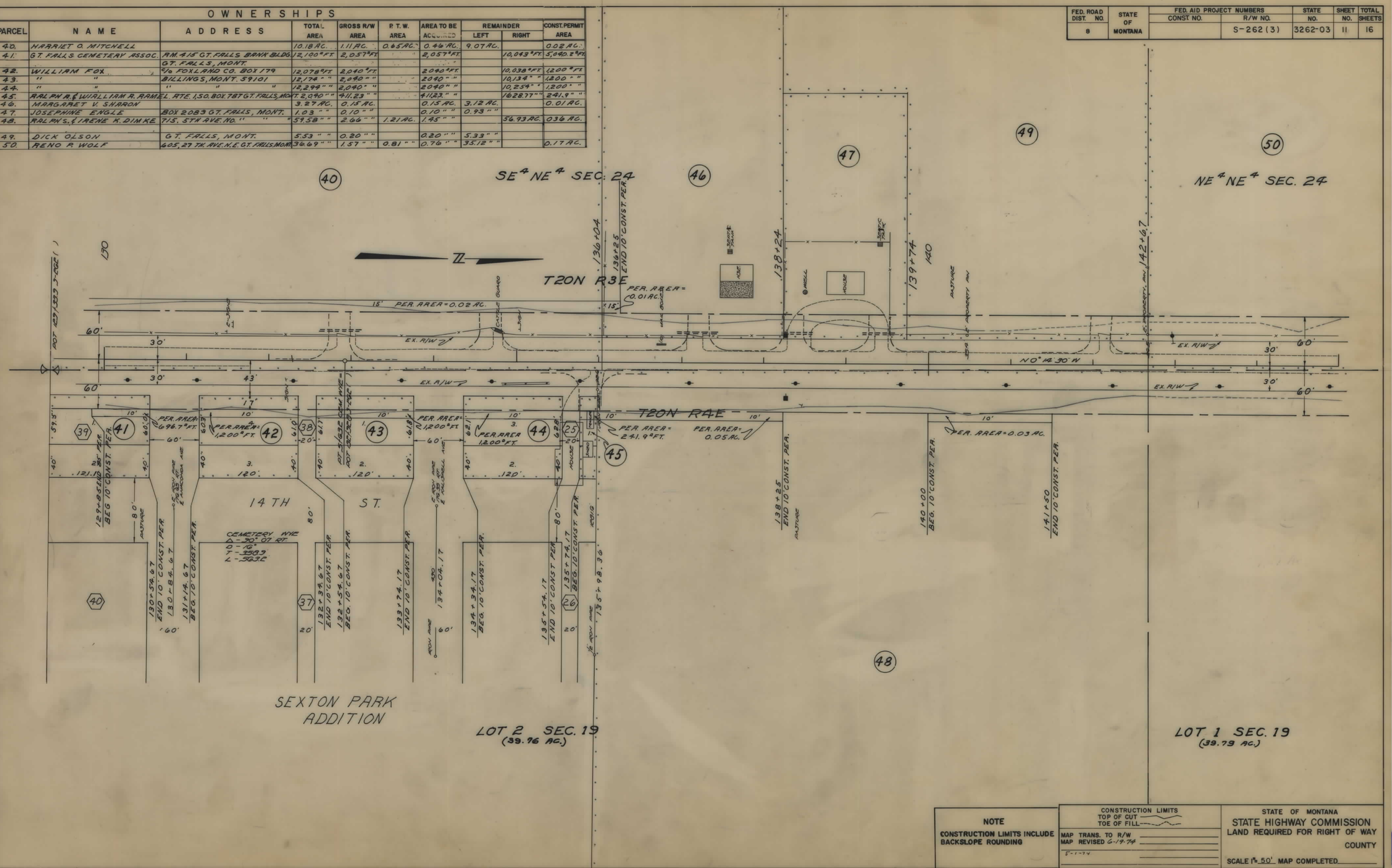

NOTE

CONSTRUCTION LIMITS INCLUDE BACKSLOPE ROUNDING

CONSTRUCTION LIMITS
TOP OF CUT
TOE OF FILL

MAP TRANS. TO R/W
MAP REVISED 6-19-74
5-1-74

STATE OF MONTANA
STATE HIGHWAY COMMISSION
LAND REQUIRED FOR RIGHT OF WAY
COUNTY
SCALE 1" = 50' MAP COMPLETED

FED. ROAD DIST. NO.	STATE OF MONTANA	FED. AID PROJECT NUMBERS CONST. NO.	R/W NO.	STATE NO.	SHEET NO.	TOTAL SHEETS
8			S-262 (3)	3262-03	12	16

OWNERSHIPS

PARCEL	NAME	ADDRESS	TOTAL AREA	GROSS R/W AREA	P. T. W. AREA	AREA TO BE ACQUIRED	REMAINDER LEFT	REMAINDER RIGHT	CONST. PERMIT AREA
48.	RALPH S. & IRENE K. DINKE	715. 5TH AVE. NO. GT. FALLS, MONT.	59.58 AC.	2.66 AC.	1.21 AC.	1.45 AC.		56.92 AC.	0.36 AC.
50.	RENO P. WOLF	605 27TH AVE. N.E. GT. FALLS, MONT.	36.69 " "	1.57 " "	0.81 " "	0.76 " "	35.12 AC.		0.17 " "
51.	FRANK F. & DOROTHY MURALO	2412, 13TH ST. SO. " " "	3.31 " "	0.17 " "		0.17 " "	3.14 " "		
52.	HENRY & CLARA T. CECRLE	2320 " " "	28,125 °FT.	2,250 °FT.		2,250 °FT.	25,875 °FT.		3,600 °FT.
53.	J. PAUL & JANET L. AUBINO	2300 " " "	18,750 " "	1,500 " "		1,500 " "	17,250 " "		1,500 " "
54.	BONNIE B. WARREN GRASSI	18364 JILL WAY CASTRO VALLEY, CALIF.	2,645 " "	250 " "		250 " "		2,395 °FT.	750 " "
55.	CASCADE, COUNTY	GT. FALLS, MONT.	5.60232 " "	1.004 " "		1.004 " "		4.598.32 " "	2,052 " "
56.	GYAILE. JACOBSON &	1525, 19TH AVE SO., GT.	22,689 " "	2,050 " "		2,050 " "		20,639 " "	2,050 " "
57.	LUCILLE JEAN KNAPSTAD	FALLS, MONT.	13,225 " "	1,250 " "		1,250 " "		11,975 " "	1,250 " "

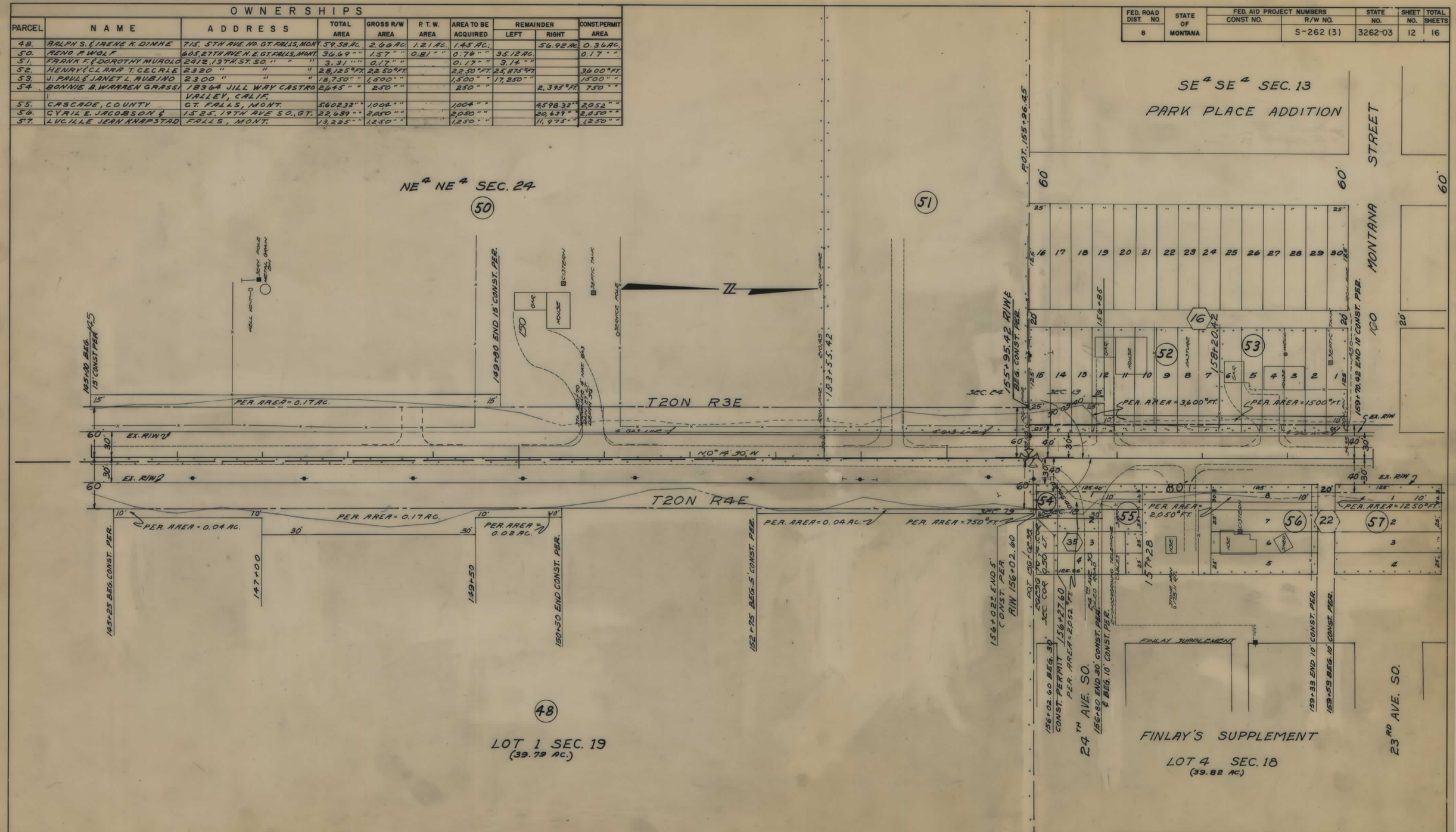

NOTE

CONSTRUCTION LIMITS INCLUDE BACKSLOPE ROUNDING

CONSTRUCTION LIMITS
TOP OF CUT
TOE OF FILL

MAP TRANS. TO R/W 5-1-74
MAP REVISED 6-14-74 7/29-74

STATE OF MONTANA
STATE HIGHWAY COMMISSION
LAND REQUIRED FOR RIGHT OF WAY
CASCADE COUNTY
SCALE 1" = 50' MAP COMPLETED

FED. ROAD DIST. NO.	STATE OF MONTANA	FED. AID PROJECT NUMBERS CONST. NO.	R/W NO.	STATE NO.	SHEET NO.	TOTAL SHEETS
8			S-262 (3)	3262-03	13	16

OWNERSHIPS

PARCEL	NAME	ADDRESS	TOTAL AREA	GROSS R/W AREA	P. T. W. AREA	AREA TO BE ACQUIRED	REMAINDER LEFT	REMAINDER RIGHT	CONST. PERMIT AREA
57.	CYRIL E JACOBSON ETAL.	1525. 19TH AVE. SO. GT. FALLS, MONT.	13,225 °FT.	1,250 °FT.		1,250 °FT.		11,975 °FT.	1,250 °FT.
58.	AMERICAN LEGION BLDG. CORP.	205 CENTRAL AVE. " " "	28,125 " "	2,250 " "		2,250 " "	25,875 °FT.		2,250 " "
59.	OF GREAT FALLS	" " "	35,100 " "	1,350 " "		1,350 " "	33,800 " "		1,300 " "
60.	JAMES J. & SHIRLEY R. SCHNEIBEL	2219, 13TH ST. SO. GT. FALLS, MONT.	13,225 " "	1,250 " "		1,250 " "		11,975 " "	1,250 " "
61.	JOHANNA VAN DRIESSEN	2215. " " " "	13,225 " "	1,250 " "		1,250 " "		11,975 " "	1,250 " "
62.	CITY OF G. T. FALLS	G. T. FALLS, MONT.	21,750 " "	1,250 " "		1,250 " "	20,500 " "		1,250 " "
63.	DOROTHY D. FRANK	1617 TALE AVE, SEATTLE, WASH.	21,750 " "	1,250 " "		1,250 " "	20,500 " "		1,250 " "
64.	NICHOLAS L. & EVETTE P. HAVER	1411, 17 AVE. SO. GT. FALLS, MONT.	13,225 " "	1,250 " "		1,250 " "		11,975 " "	1,250 " "
65.	" " "	" " "	13,225 " "	1,250 " "		1,250 " "		11,975 " "	1,250 " "
66.	EMMA LONGAN	1226., 20TH AVE SO. GT. FALLS, MONT.	21,750 " "	1,250 " "		1,250 " "	20,500 " "		1,250 " "
67.	EMMA LONGAN ETAL.	" " " "	21,750 " "	1,250 " "		1,250 " "	20,500 " "		1,250 " "
68.	EDWARD & EMILY ANN TINKER	1306., " " "	9,522 " "	900 " "		900 " "		8,600 " "	900 " "
69.	" " "	" " "	22,743 " "	5,400 " "		5,400 " "		17,343 " "	1,800 " "

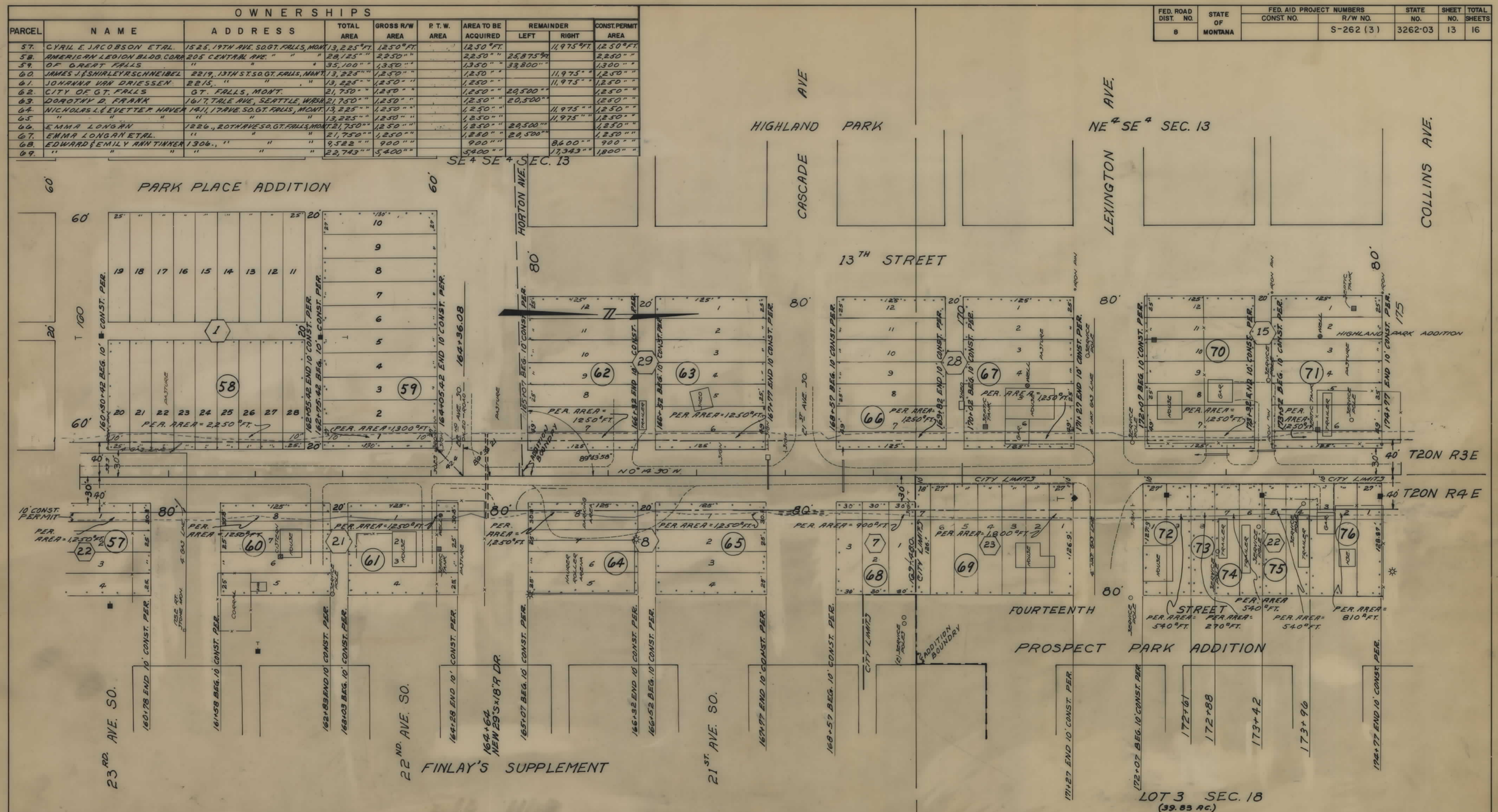

OWNERSHIPS (CONT.)

PARCEL	NAME	ADDRESS	TOTAL AREA	GROSS R/W AREA	P. T. W. AREA	AREA TO BE ACQUIRED	REMAINDER LEFT	REMAINDER RIGHT	CONST. PER. AREA
70.	JOSEPH E. & SADIE H. PEPOS	1225 20TH AVE. SO. GT. FALLS, MONT.	21,750 °FT.	1,250 °FT.		1,250 °FT.	20,500 °FT.		1,250 °FT.
71.	JAY DEE & ERMA FAITH KENNEDY	1224 19TH " " "	21,750 " "	1,250 " "		1,250 " "	20,500 " "		1,250 " "
72.	MURRAY M. & GLENNA M.	c/o BRIDGEFORD; SAND	6,883.92 " "	1,620 " "		1,620 " "		5263.92 °FT.	540 " "
	GUTHRIE	COULEE, MONT. 59472							
73.	HAROLD R. & BETTY L. HOFFMAN	1913. 13TH ST. SO. GT. FALLS, MONT.	3,448.85 " "	810 " "		810 " "		2,638.85 " "	270 " "
74.	" " "	" " "	6,909.84 " "	1,620 " "		1,620 " "		5289.84 " "	540 " "
75.	ETHEL M. LIDSTONE	BIG SANDY, MONT.	6,910.04 " "	1,620 " "		1,620 " "		5,306.04 " "	540 " "
76.	CHESTER P. BLACK	1905. 13TH ST. SO. GT. FALLS, MONT.	10,419.84 " "	2,430 " "		2,430 " "		7,989.84 " "	810 " "

CONSTRUCTION LIMITS
TOP OF CUT
TOE OF FILL

MAP TRANS. TO R/W
MAP REVISED 6-14-74
5-1-74

STATE OF MONTANA
STATE HIGHWAY COMMISSION
LAND REQUIRED FOR RIGHT OF WAY
CASCADE COUNTY
SCALE 1" = 50' MAP COMPLETED

FED. ROAD DIST. NO.	STATE OF MONTANA	FED. AID PROJECT NUMBERS CONST. NO.	R/W NO.	STATE NO.	SHEET NO.	TOTAL SHEETS
8			S-262 (3)	3262-03	14	16

OWNERSHIPS

PARCEL	NAME	ADDRESS	TOTAL AREA	GROSS R/W AREA	P. T. W. AREA	AREA TO BE ACQUIRED	REMAINDER LEFT	REMAINDER RIGHT	CONST. PERMIT AREA
77.	NELLIE J. NEIL ET.AL.		21,750 °FT.	1,250 °FT.		1250 °FT.	20,500 °FT.		1,250 °FT.
78.	LAWRENCE B. & STELLA D. GREEN	1728 1/2 13TH ST. SO. GT. FALLS, MONT.	9,250 " "	1,250 " "		1250 " "	8,000 " "		1,250 " "
79.	MARCIA J. KOZIK	1800, 14TH ST. SO. " "	10,493.55 " "	2,430 " "		2,430 " "		8,063.55 °FT.	810 " "
80.	HUGH E. & HUGH JOHN WILKINS	1314 2ND AVE. SO. " "	17,571.60 " "	4,050 " "		4,050 " "		13,521.60 " "	1,350 " "
81.	GEORGE & MARCIA J. KOZIK	1800 14TH ST. SO. " "	7,056.99 " "	1,620 " "		1,620 " "		5,436.99 " "	540 " "
82.	MICHAEL P. DORAN ET.AL.		21,750 " "	1,250 " "		1,250 " "	20,500 " "		4375 " "
83.	" " "		21,750 " "	1,851.5 " "		1,851.5 " "	19,898.5 " "		4,760 " "
84.	ALLEN R. & DONNA M. BUNDT, ROCK	1726, 14TH ST. SO. " "	7,180.65 " "	1,620 " "		1,620 " "		5,560.65 " "	540 " "
85.	ARTHUR, K. & VERONICA O. ANDERSON	1714 " " " "	7,115.38 " "	1,620 " "		1,620 " "		5,495.38 " "	540 " "
86.	THOMAS R. & GEORGIA L. DUVAL	GT. FALLS, MONT.	7,133.94 " "	1,620 " "		1,620 " "		5513.94 " "	540 " "
87.	RONALD R. & CONNIE H. RUST	" " "	6,620.5 " "	1,450 " "		1,450 " "		5170.5 " "	480 " "
88.	CLAUDE ROY & SHIRLEY IRENE DUDRS	15232 SE HARRISON, PORTLAND, OREGON	7,693.12 " "	1,392 " "		1,392 " "		6,301.12 " "	580 " "
89.	RUFFO J. & VERONICA MICHELOTTI								1273.5 " "
90.	GEORGE POULOS								1,660.5 " "
91.	DELETED								
92.	DONALD W. & MARIAN W. REYNOLDS								1462.2 " "
93.	JOHN T. MITCHELLS								1029.7 " "
94.	DONALD W. & MARIAN W. REYNOLDS								750 " "
95.	WILLIAM B. & MILDRED V. GILSTAD								750 " "
96.	RALPH R. & MARIAN B. KUSKE								500 " "
97.	HILLCREST CO.								14,965.15 "

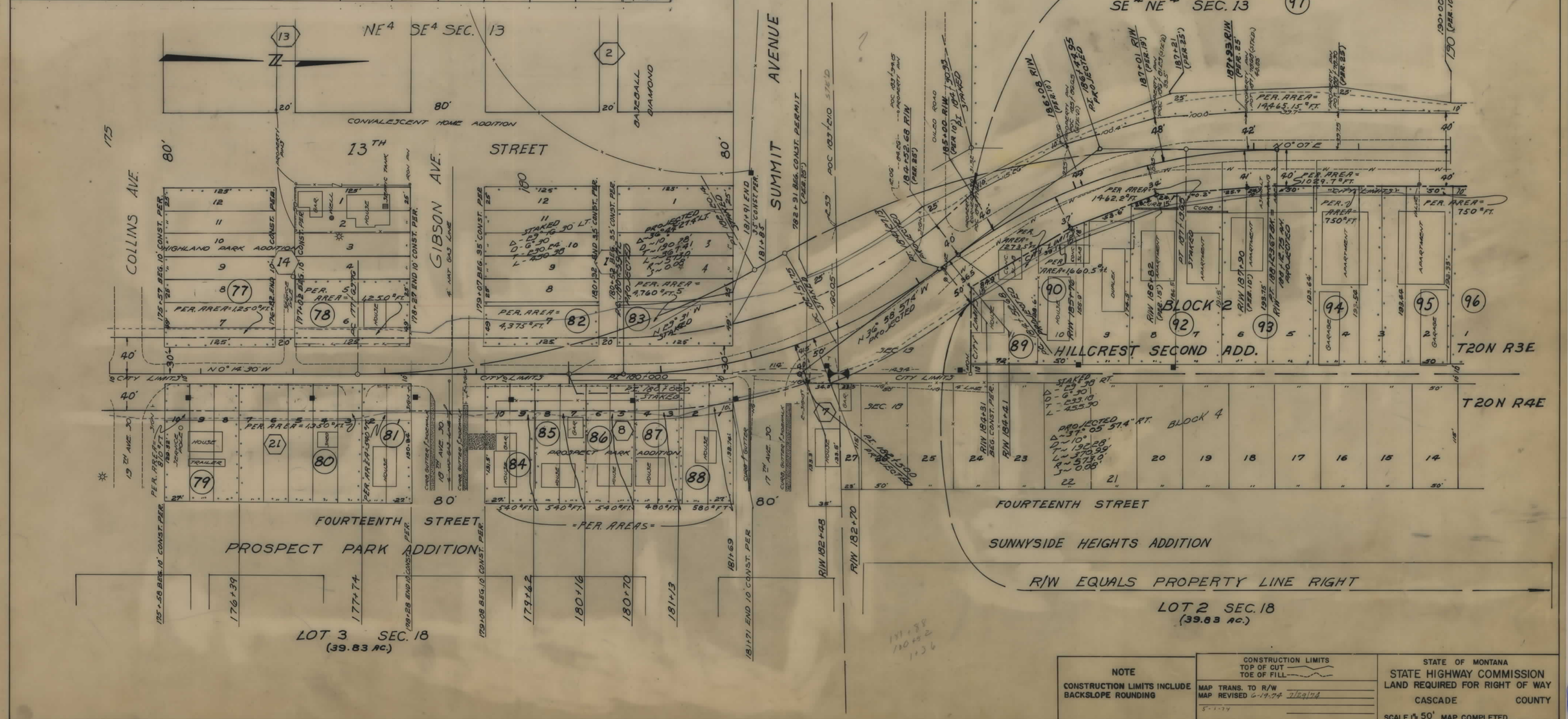

NOTE
CONSTRUCTION LIMITS INCLUDE BACKSLOPE ROUNDING

CONSTRUCTION LIMITS
TOP OF CUT
TOE OF FILL

MAP TRANS. TO R/W
MAP REVISED 6-14-74 7/29/74
5-1-74

STATE OF MONTANA
STATE HIGHWAY COMMISSION
LAND REQUIRED FOR RIGHT OF WAY
CASCADE COUNTY
SCALE 1" = 50' MAP COMPLETED

FED. ROAD DIST. NO.	STATE OF MONTANA	FED. AID PROJECT NUMBERS CONST. NO.	R/W NO.	STATE NO.	SHEET NO.	TOTAL SHEETS
8			S-262 (3)	3262-03	15	16

OWNERSHIPS

PARCEL	NAME	ADDRESS	TOTAL AREA	GROSS R/W AREA	P. T. W. AREA	AREA TO BE ACQUIRED	REMAINDER LEFT	REMAINDER RIGHT	CONST. PERMIT AREA
96.	RALPH R. & MARIAN B. KUSKE								500 SQ. FT.
97.	HILLCREST CO.								14465.15 "
98.	RALPHR. & MARIAN B. KUSKE								500 " "
99.	DARRELL P. CROUCH								500 " "
100.	GERALD R. & DONNA M. PRIMMER								500 " "
101.	GENEVIEVE W. THURBER								1,000 " "
102.	DONALD L. OSTREM ETAL.								1,000 " "
103.	BYRON L. & PATRICIA E. ARMSTRONG								500 " "
104.	DUANE D. & LOIS M. DOCKTER								500 " "
105.	DICK OLSON CONST. INC.								1001 " "
106.	SCOTTISH RITE TEMPLE ASSOC.								1,501 " "
107.	CHAPEL OF CHIMES FUNERAL HOME								1,500 " "
108.	G.G. GREGOIRE & SONS INC.								1,500 " "
109.	ROBERT MCKEY INC.								1,500 " "
110.	HOLIDAY VILLAGE								8,200.2 " "
111.	ROBERT J. GARNETT ETAL.								1,500 " "
112.	EDWIN F. HARRIS								1,500 " "
118	ARTHUR & MARY STONE								500 " "

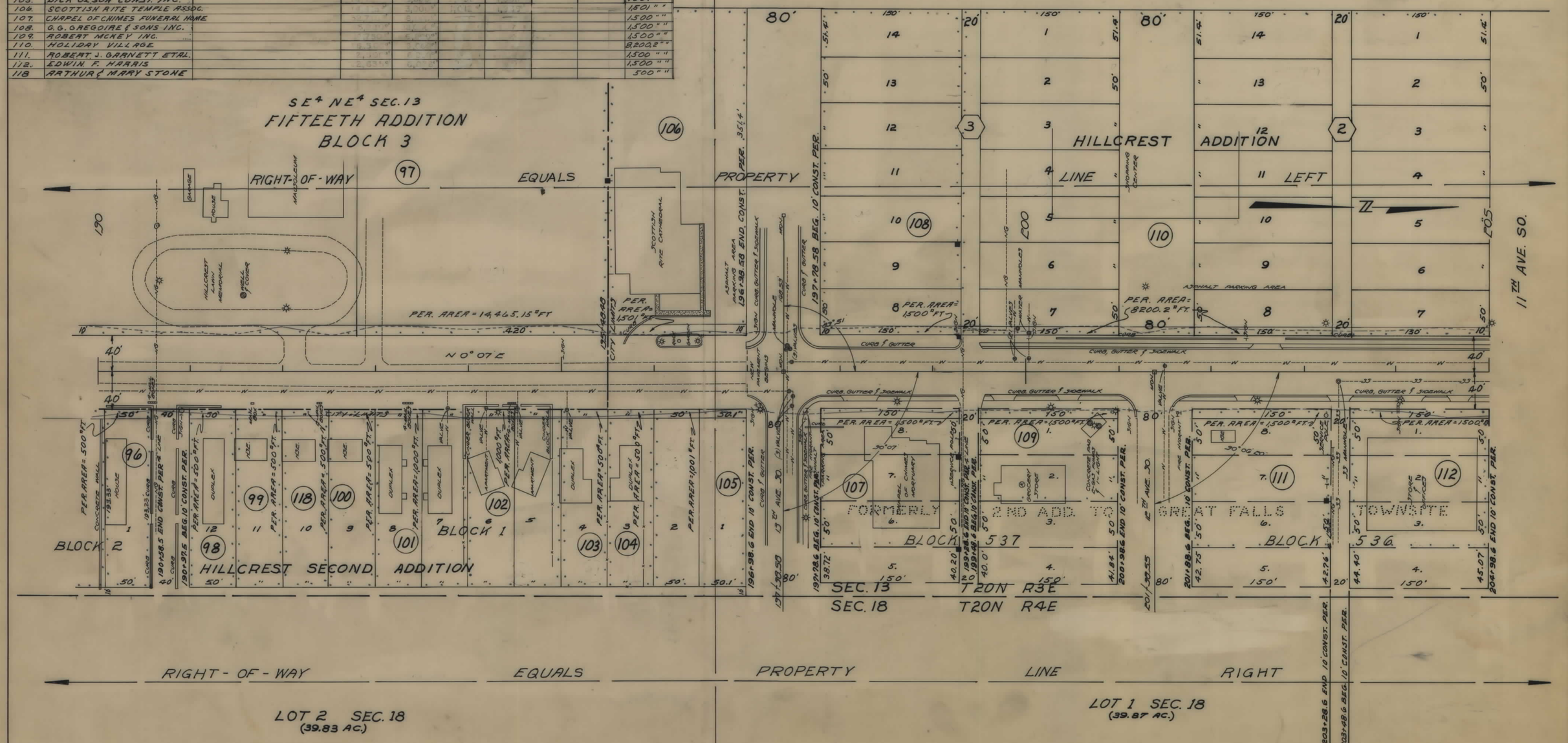

NOTE

CONSTRUCTION LIMITS INCLUDE BACKSLOPE ROUNDING

CONSTRUCTION LIMITS
TOP OF CUT
TOE OF FILL

MAP TRANS. TO R/W
MAP REVISED 6-19-74

STATE OF MONTANA
STATE HIGHWAY COMMISSION
LAND REQUIRED FOR RIGHT OF WAY
CASCADE COUNTY
SCALE 1" = 50' MAP COMPLETED

FED. ROAD DIST. NO.	STATE OF MONTANA	FED. AID PROJECT NUMBERS CONST. NO.	R/W NO.	STATE NO.	SHEET NO.	TOTAL SHEETS
8			S-262 (3)	3262-03	16	16

OWNERSHIPS

PARCEL	NAME	ADDRESS	TOTAL AREA	GROSS R/W AREA	P. T. W. AREA	AREA TO BE ACQUIRED	REMAINDER LEFT	REMAINDER RIGHT	CONST. PERMIT AREA
110.	HOLIDAY VILLAGE								8,200.2 °FT.
113.	PHILLIP B. & MARY GRAY								1,500 " "
114.	MIKE GUON ETAL.								520 " "
115.	HUBERT W. & ERNA J. OJALA								1,300 " "

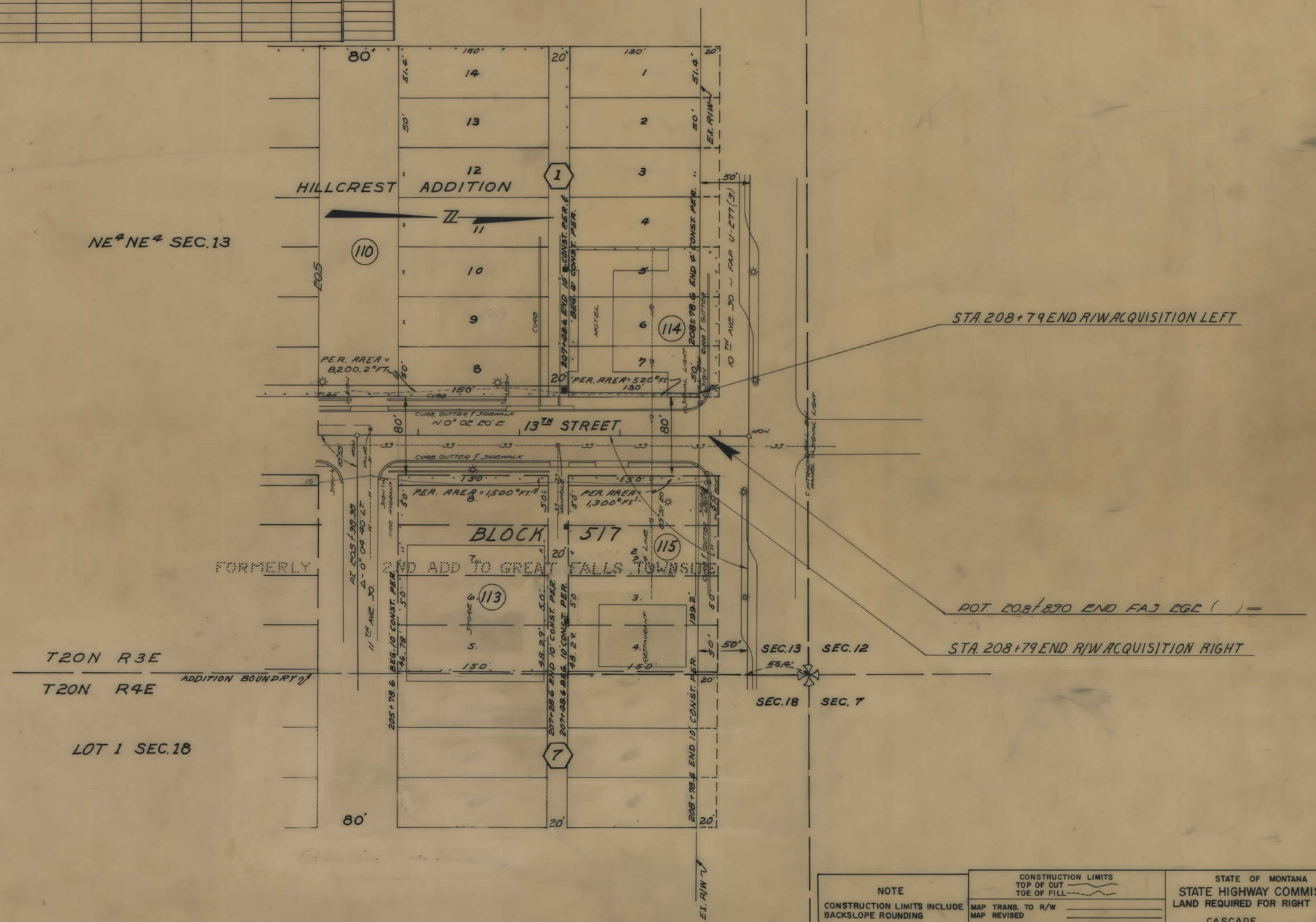

NOTE

CONSTRUCTION LIMITS INCLUDE BACKSLOPE ROUNDING

CONSTRUCTION LIMITS
TOP OF CUT
TOE OF FILL

MAP TRANS. TO R/W
MAP REVISED

STATE OF MONTANA
STATE HIGHWAY COMMISSION
LAND REQUIRED FOR RIGHT OF WAY
CASCADE COUNTY
SCALE 1" = 50' MAP COMPLETED