PLANS
NOT
TO
SCALE

STATE	PROJECT NO.	SHEET
MONT.	RS 283-1(1)0	1-1

HARRISON - PONY

OWNERSHIPS

PARCEL	NAME	ADDRESS	TOTAL AREA	GROSS R/W AREA	P.T.W. AREA	AREA TO BE ACQUIRED	REMAINDER LEFT	REMAINDER RIGHT	CONST PERM AREA	EASE AREA
1	EDWIN BROOKE	PO BOX 106, HARRISON MT 59735								0.11 AC.

DETAIL

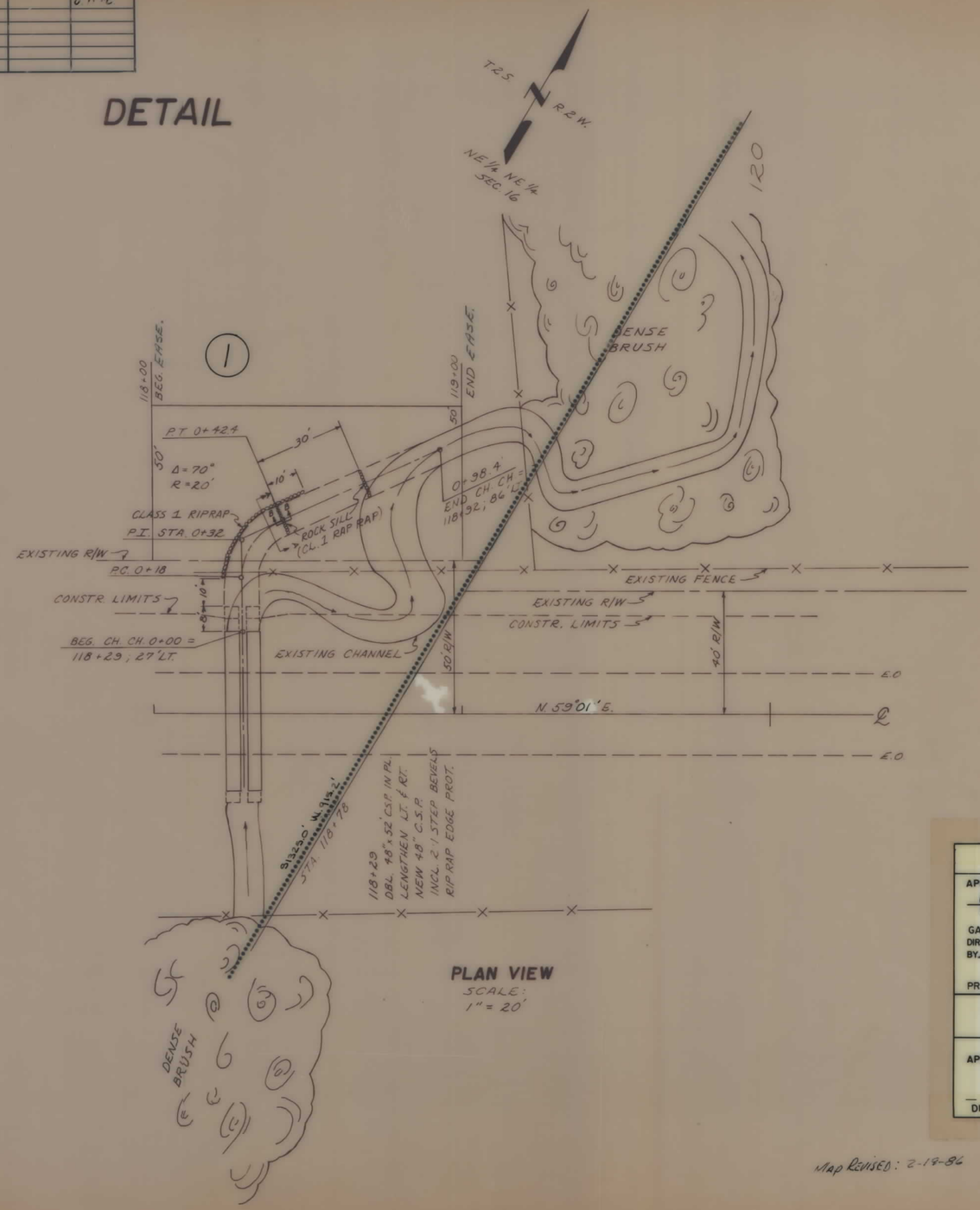

PLAN VIEW
SCALE: 1" = 20'

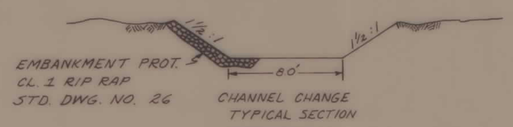

SECTION A-A
NO SCALE

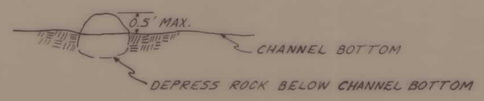

TYPICAL SECTION
ROCK SILL (CL. 1 RIP RAP)
SECTION B-B
NO SCALE

MAP REVISED: 2-18-86

STATE OF MONTANA
DEPARTMENT OF HIGHWAYS

APPROVED: January 16 19 86

GARY J. WICKS
DIRECTOR OF HIGHWAYS
BY Stephen C. Kologi
CHIEF
PRECONSTRUCTION BUREAU

MONTANA STEPHEN C. KOLOGI 1241 E REGISTERED PROFESSIONAL ENGINEER

U.S. DEPARTMENT OF TRANSPORTATION
FEDERAL HIGHWAY ADMINISTRATION

APPROVED: BY STATE: 1-21-86

DIVISION ADMINISTRATOR DATE

CHANNEL CHANGE
AT STA. 118+29; LT.

SCALE: AS NOTED

MADISON COUNTY