PLANS
NOT
TO
SCALE

STATE OF MONTANA	FED. AID PROJECT NUMBERS		STATE NO.	SHEET NO.	TOTAL SHEETS
	CONST. NO.	R/W NO.			
		RS—284—2(2)11	72 4-01	1	8

CANYON FERRY SOUTHEAST

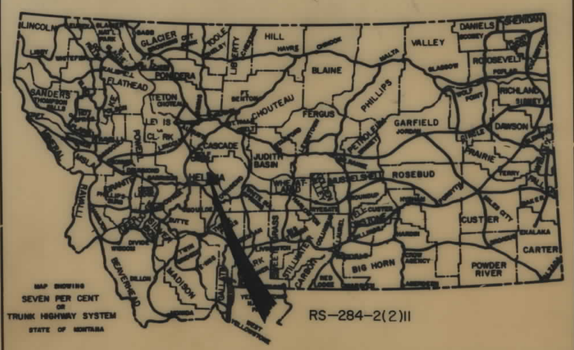

STATE OF MONTANA

DEPARTMENT OF HIGHWAYS

RIGHT OF WAY PLAN OF FEDERAL AID PROJECT NO.

RS 284-2 (2) 11 R/W
RS 284-2 (3) 11 CONS.

CANYON FERRY SOUTHEAST

LEWIS & CLARK-BROADWATER COUNTY

3.7 MILES

INDEX

PARCEL NO.	OWNERSHIPS	SHEET NO.
1	STATE OF MONTANA	2 & 3
2	LOUISE R. RANKIN GALT	3 – 8
3	DELETED	8

CONVENTIONAL SIGNS

- RIGHT OF WAY LINE
- CENTERLINE (℄) OR PROJECTED LINE
- STK'D. CENTERLINE
- PARCEL NUMBER
- OWNERSHIP BOUNDARY
- R/W USE EXISTING R/W LT. OR RT.
- PRESENT TRAVELED WAY (RT.W.)
- R/W LINE FENCED
- RAILROAD R/W
- CONSTRUCTION LIMITS — CUT — FILL
- FENCE LINE
- CONTROL OF ACCESS WITH FENCE
- CONTROL OF ACCESS WITHOUT FENCE
- GATE IN FENCE
- CATTLE GUARD=24'
- STATE & NATIONAL BORDER LINES
- CITY OR TOWN LIMITS LINE
- COUNTY LINE
- RESERVATION LINE
- TOWNSHIP & SECTION LINE
- 1/2 SECTION LINE
- 1/4 SECTION LINE
- SECTION CORNER — FOUND — UNFOUND
- 1/4 SECTION COR.
- 1/16 SECTION COR.
- CENTER OF SECTION
- TELEPHONE OR TELEGRAPH POLES IN PLACE
- POWER POLES IN PLACE
- TEL. OR TEL. OR POWER POLES TO BE MOVED
- NEW PIPES
- OLD PIPES IN PLACE
- OUTLET DITCH
- INLET DITCH
- DITCHES
- CHANNEL CHANGES
- BRIDGE
- RAILROADS

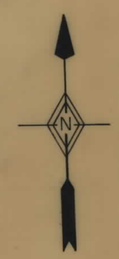

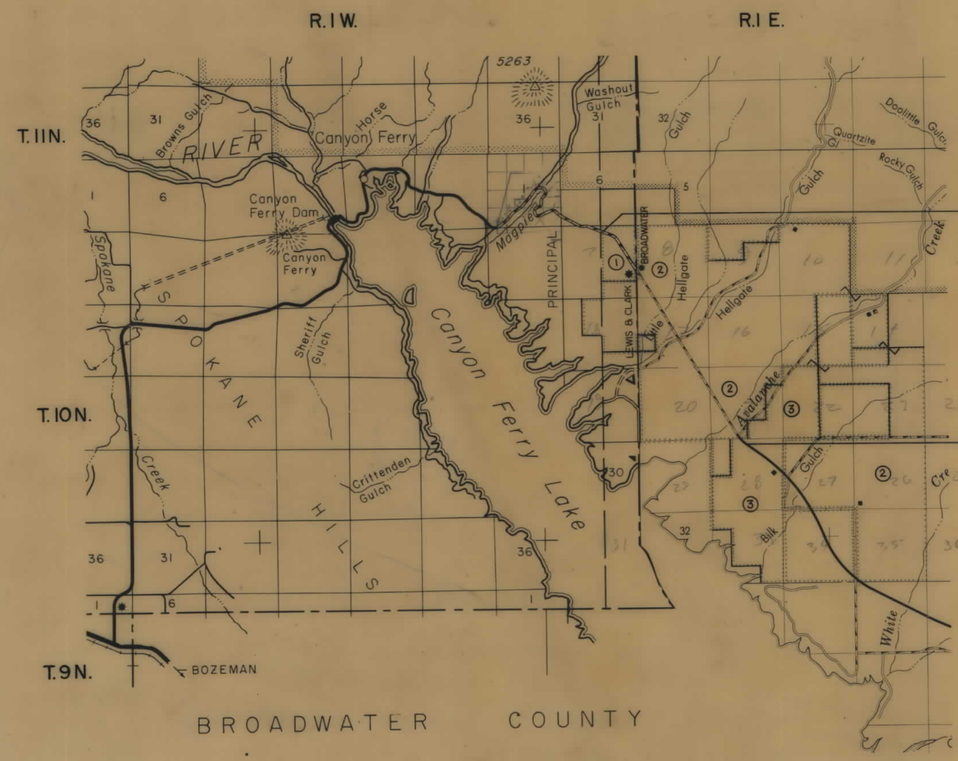

BROADWATER COUNTY

RELATED PROJECTS

ASSOCIATED AGREEMENT	PROJECT NUMBERS

STATE REVISED: 9-25-81
STATE AUTHORIZED: 4-22-81

STATE OF MONTANA
DEPARTMENT OF HIGHWAYS

4 – 6 – 1981

GARY J. WICKS
DIRECTOR OF HIGHWAYS
BY Jack R. Beckert
ADMINISTRATOR
ENGINEERING DIVISION

MONTANA SURVEYOR
JACK R. BECKERT
205 ES
REGISTERED PROFESSIONAL ENGINEER & LAND

U.S. DEPARTMENT OF TRANSPORTATION
FEDERAL HIGHWAY ADMINISTRATION

APPROVED:

DIVISION ADMINISTRATOR — DATE

STATE OF MONTANA	FED. AID PROJECT NUMBERS		STATE NO.	SHEET NO.	TOTAL SHEETS
	CONST. NO.	R/W NO.			
		RS-284-2(2)11		2	8

CANYON FERRY SOUTHEAST

OWNERSHIPS

PARCEL	NAME	ADDRESS	TOTAL AREA	GROSS R/W AREA	P.T.W. AREA	AREA TO BE ACQUIRED	REMAINDER LEFT	REMAINDER RIGHT	CONST. PERM AREA	EASE AREA
1	STATE OF MONTANA			SEE SHEET	NO. 3					

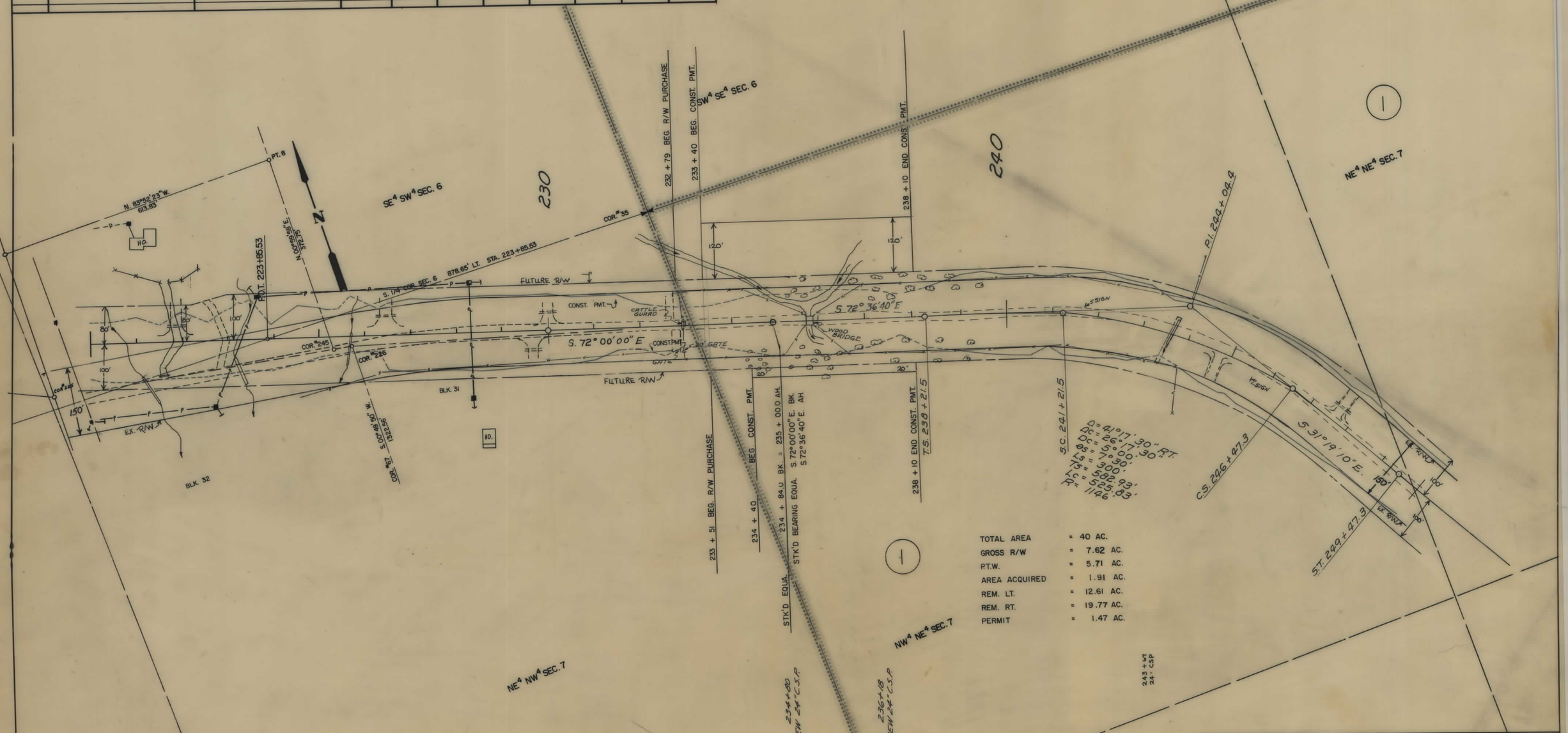

BACKSLOPE LIMITS
INCLUDE ROUNDING
CONSTRUCTION LIMITS
TOP OF CUT
TOE OF FILL

MAP TRANS. TO R/W
MAP REVISED: 8-28-81

FHWA APPROVAL
STATE AUTHORIZED: 4-22-81

STATE OF MONTANA
DEPARTMENT OF HIGHWAYS
LAND REQUIRED FOR RIGHT OF WAY
LEWIS & CLARK COUNTY
SCALE 1" = 100' MAP COMPLETED

STATE OF MONTANA	FED. AID PROJECT NUMBERS CONST. NO.	R/W NO.	STATE NO.	SHEET NO.	TOTAL SHEETS
		RS-284-2(2)11		3	8

CANYON FERRY SOUTHEAST

OWNERSHIPS

PARCEL	NAME	ADDRESS	TOTAL AREA	GROSS R/W AREA	P.T.W. AREA	AREA TO BE ACQUIRED	REMAINDER LEFT	REMAINDER RIGHT	CONST. PERM AREA	EASEMENT AREA
1	STATE OF MONTANA		160 AC.	18.30 AC.	14.74 AC.	3.56 AC.	73.68 AC.	68.02 AC.	1.73 AC.	
2	LOUISE R. RANKIN GALT			SEE	SHEET	#8				

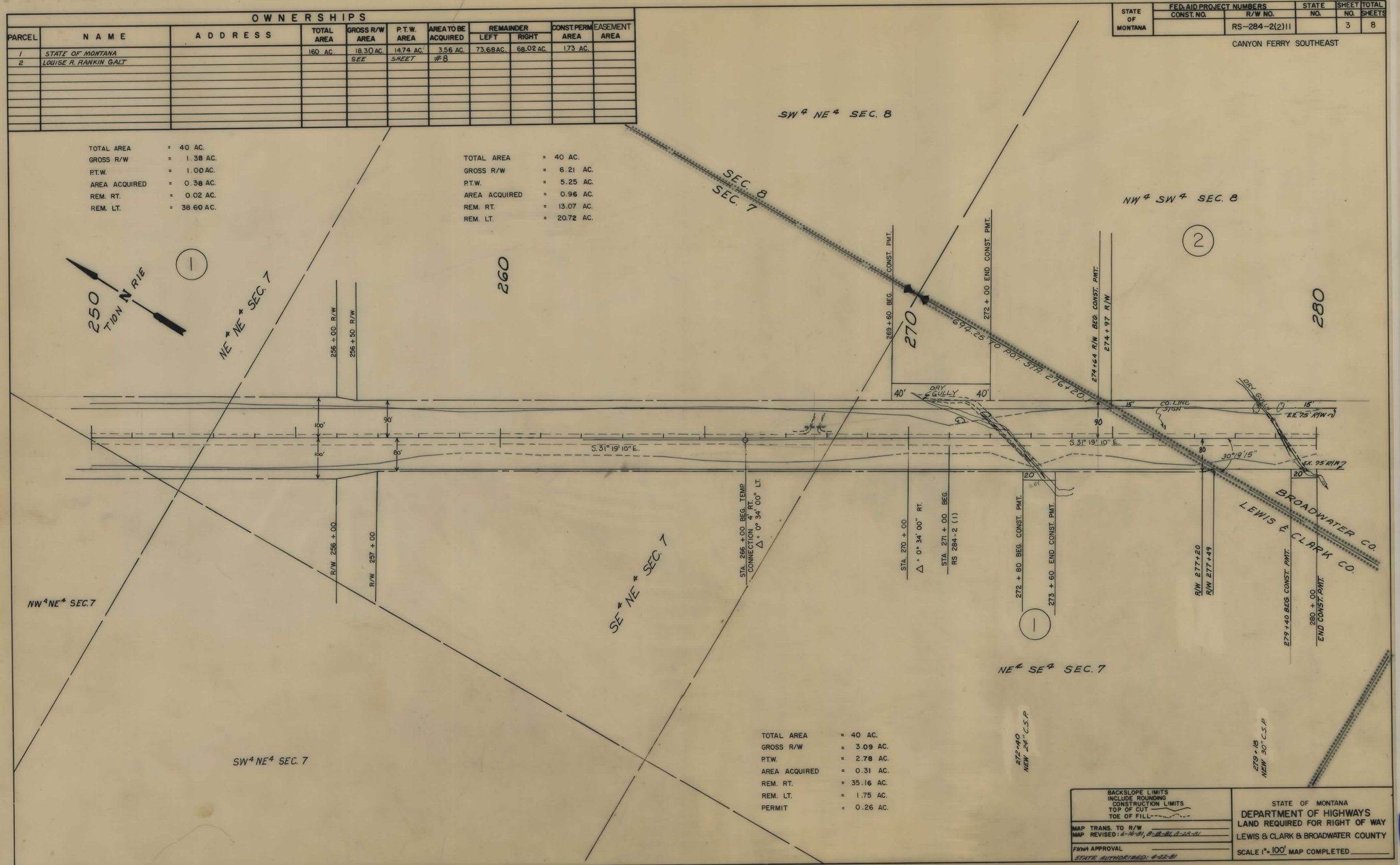

STATE OF MONTANA	FED. AID PROJECT NUMBERS CONST. NO.	R/W NO.	STATE NO.	SHEET NO.	TOTAL SHEETS
		RS-284-2(2)11		4	8

CANYON FERRY SOUTHEAST

OWNERSHIPS

PARCEL	NAME	ADDRESS	TOTAL AREA	GROSS R/W AREA	P.T.W. AREA	AREA TO BE ACQUIRED	REMAINDER LEFT	REMAINDER RIGHT	CONST. PERM AREA	EASEMENT AREA
2	LOUISE R. RANKIN GALT		SEE SHEET	NO. 8						

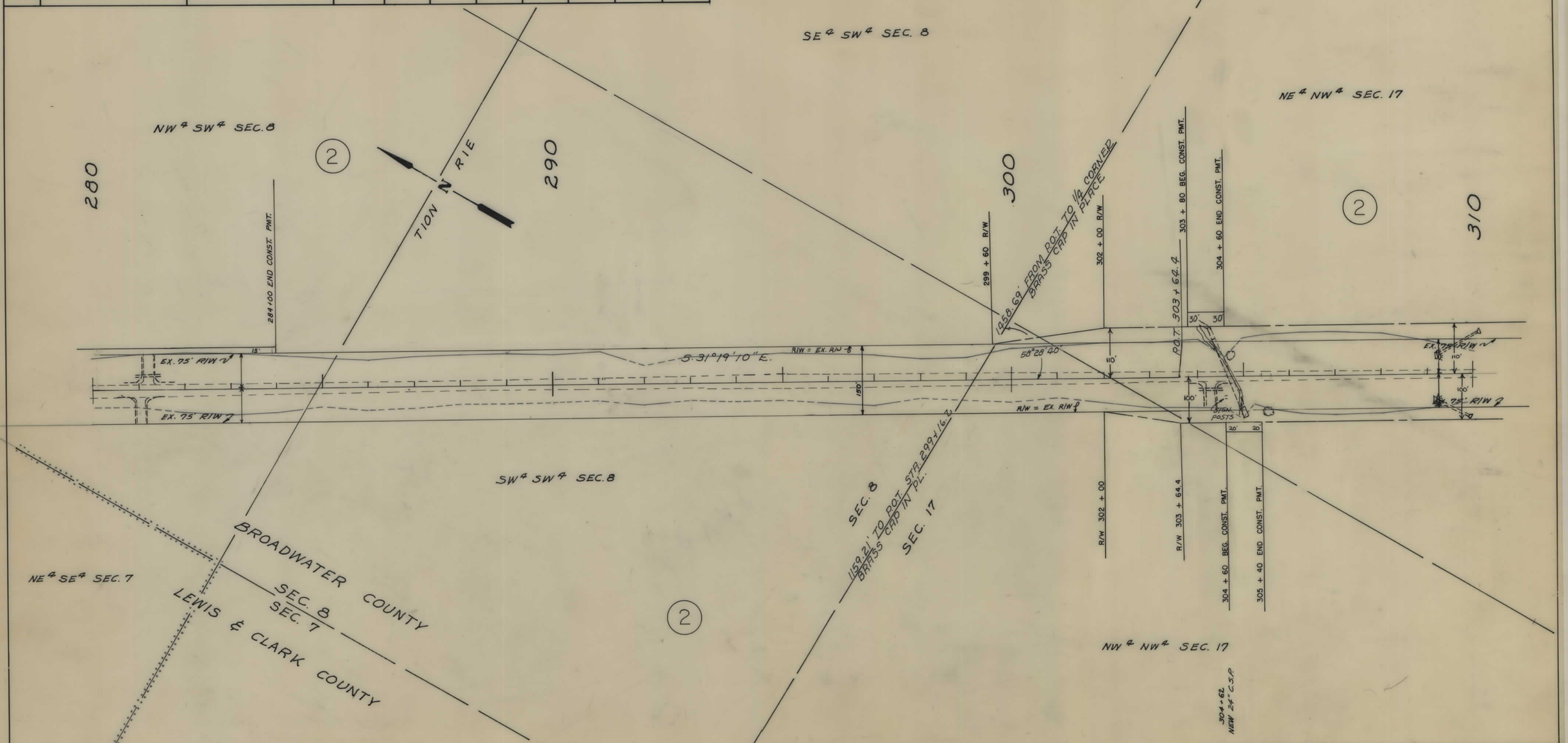

BACKSLOPE LIMITS
INCLUDE ROUNDING
CONSTRUCTION LIMITS
TOP OF CUT
TOE OF FILL

MAP TRANS. TO R/W
MAP REVISED: 6-16-81, 8-12-81

FHWA APPROVAL

STATE AUTHORIZED: 4-22-81

STATE OF MONTANA
DEPARTMENT OF HIGHWAYS
LAND REQUIRED FOR RIGHT OF WAY
BROADWATER COUNTY
SCALE 1" = 100' MAP COMPLETED

STATE OF MONTANA	FED. AID PROJECT NUMBERS CONST. NO.	R/W NO.	STATE NO.	SHEET NO.	TOTAL SHEETS
		RS-284-2(2)11		5	8

CANYON FERRY SOUTHEAST

OWNERSHIPS

PARCEL	NAME	ADDRESS	TOTAL AREA	GROSS R/W AREA	P.T.W. AREA	AREA TO BE ACQUIRED	REMAINDER LEFT	REMAINDER RIGHT	CONST. PERM. AREA	CONST. EASE. AREA
2	LOUISE R. RANKIN GALT		SEE SHEET	NO. 8						

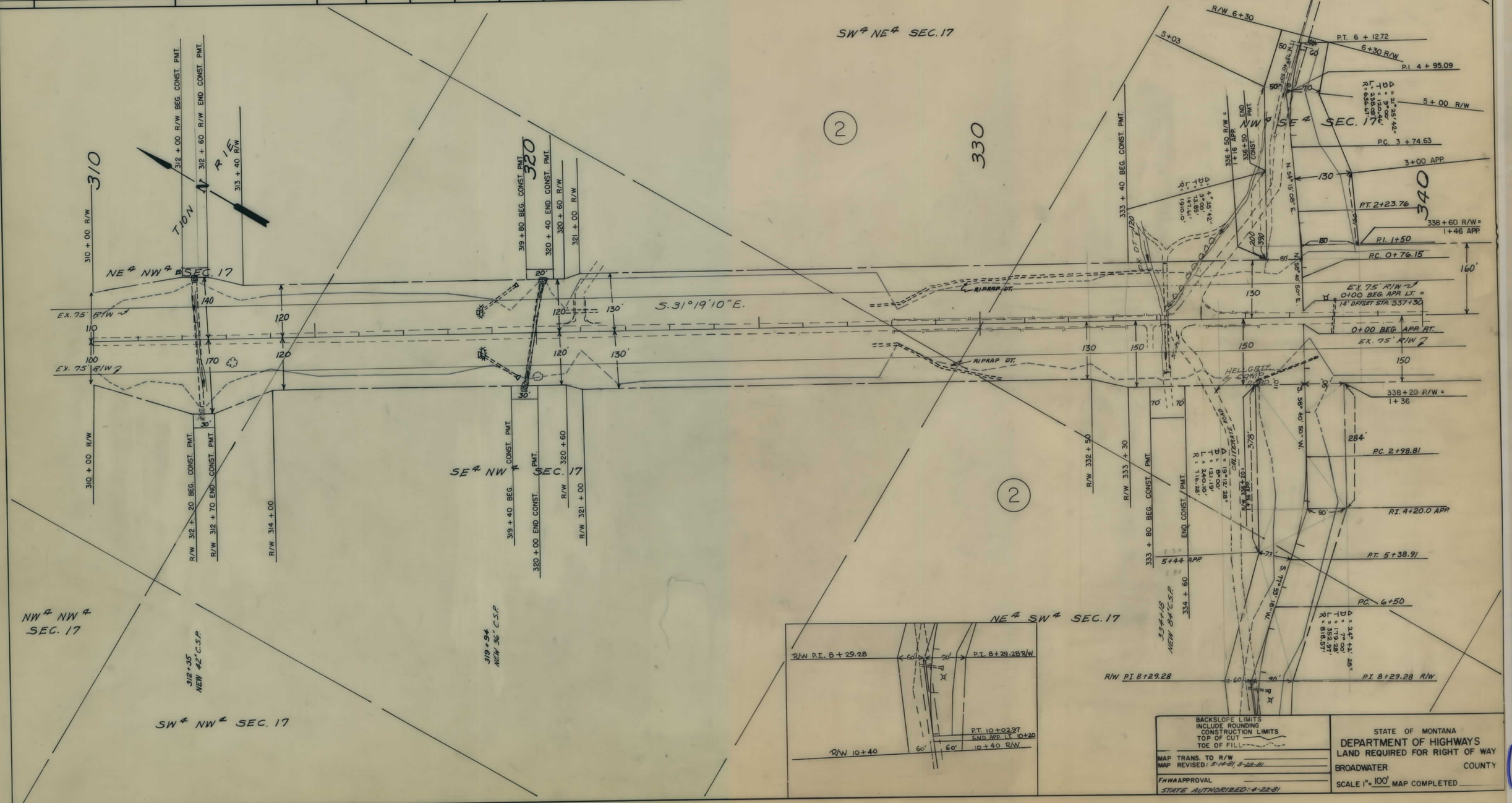

STATE OF MONTANA	FED. AID PROJECT NUMBERS CONST. NO.	R/W NO.	STATE NO.	SHEET NO.	TOTAL SHEETS
		RS-284-2(2)11		6	8

CANYON FERRY SOUTHEAST

OWNERSHIPS

PARCEL	NAME	ADDRESS	TOTAL AREA	GROSS R/W AREA	P.T.W. AREA	AREA TO BE ACQUIRED	REMAINDER LEFT	REMAINDER RIGHT	CONST. PERM. EASEMENT AREA	EASEMENT AREA
2	LOUISE R. RANKIN GALT		SEE SHEET NO. 8							

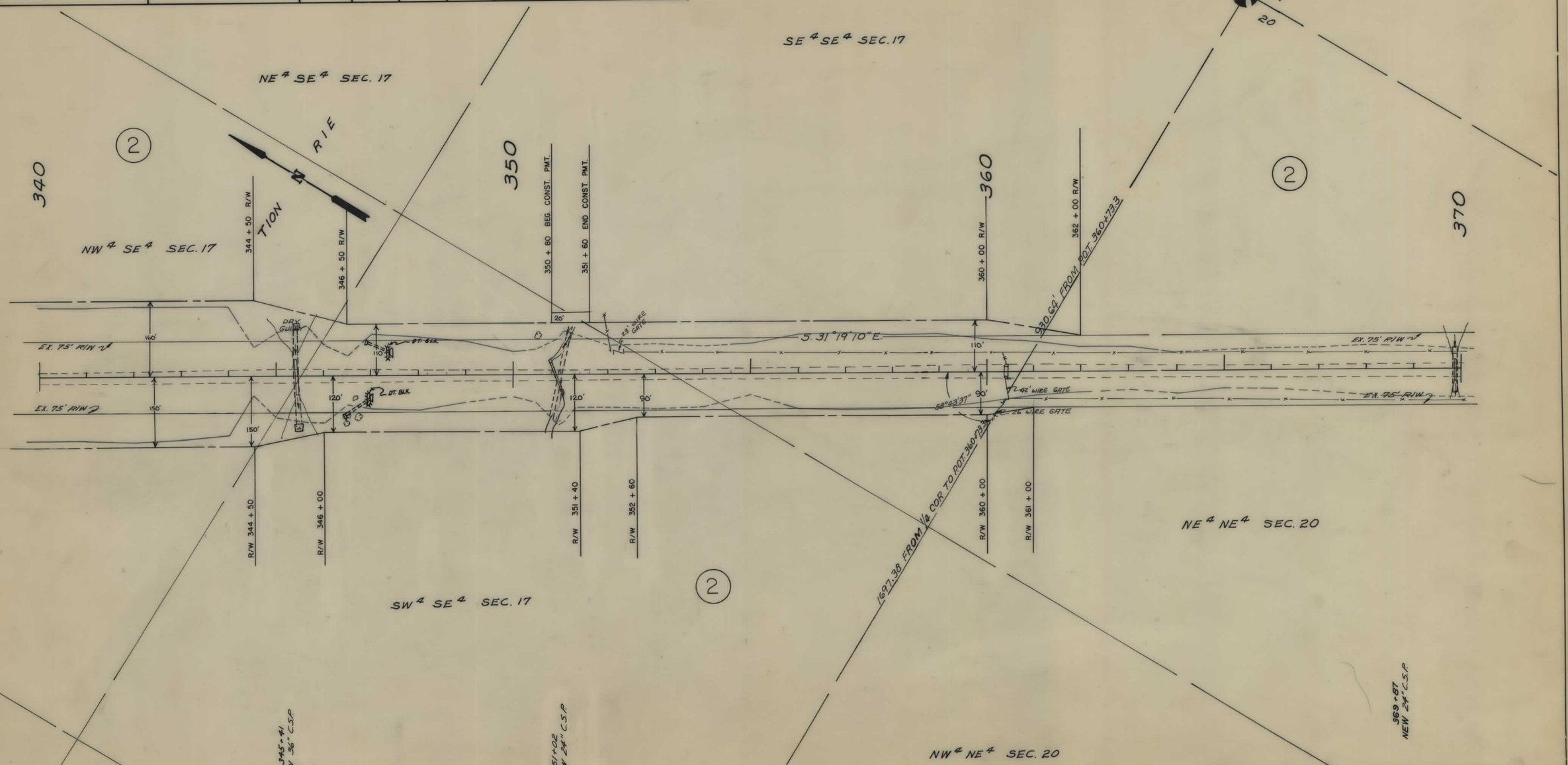

BACKSLOPE LIMITS INCLUDE ROUNDING
CONSTRUCTION LIMITS
TOP OF CUT
TOE OF FILL

MAP TRANS. TO R/W
MAP REVISED: 8-28-81

FHWA APPROVAL
STATE AUTHORIZED: 4-22-81

STATE OF MONTANA
DEPARTMENT OF HIGHWAYS
LAND REQUIRED FOR RIGHT OF WAY
BROADWATER COUNTY
SCALE 1" = 100' MAP COMPLETED

STATE OF MONTANA	FED. AID PROJECT NUMBERS CONST. NO.	R/W NO.	STATE NO.	SHEET NO.	TOTAL SHEETS
		RS-284-2(2)11		7	8

CANYON FERRY SOUTHEAST

OWNERSHIPS

PARCEL	NAME	ADDRESS	TOTAL AREA	GROSS R/W AREA	P.T.W. AREA	AREA TO BE ACQUIRED	REMAINDER LEFT	REMAINDER RIGHT	CONST. PERM. AREA	EASE. AREA
2	LOUISE R. RANKIN GALT		SEE SHEET	NO. 8						

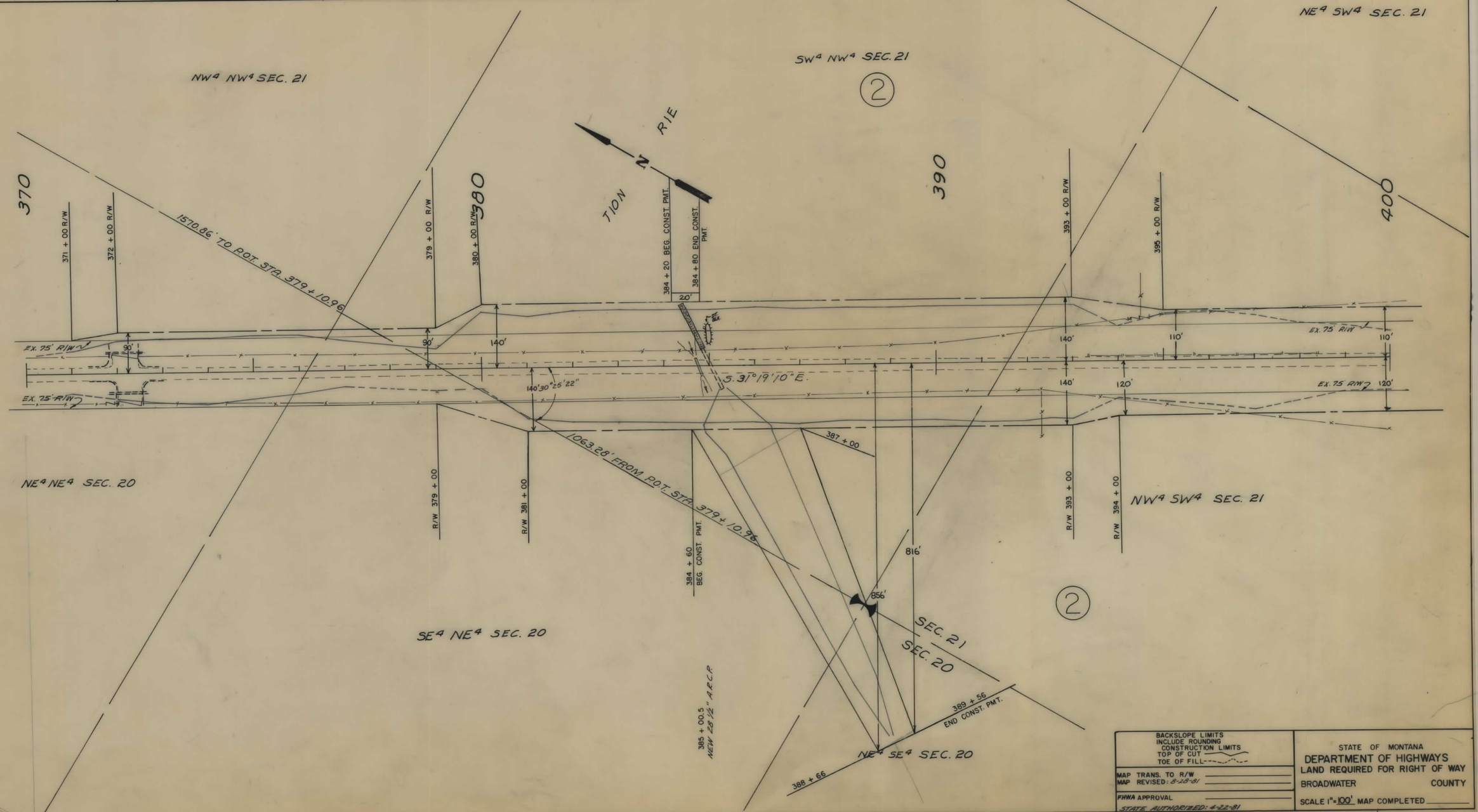

BACKSLOPE LIMITS INCLUDE ROUNDING CONSTRUCTION LIMITS TOP OF CUT TOE OF FILL	STATE OF MONTANA DEPARTMENT OF HIGHWAYS LAND REQUIRED FOR RIGHT OF WAY
MAP TRANS. TO R/W MAP REVISED: 8-28-81	BROADWATER COUNTY
FHWA APPROVAL STATE AUTHORIZED: 4-22-81	SCALE 1" = 100' MAP COMPLETED

STATE OF MONTANA	FED. AID PROJECT NUMBERS		STATE	SHEET	TOTAL
	CONST. NO.	R/W NO.	NO.	NO.	SHEETS
		RS-284-2(2)11		8	8

CANYON FERRY SOUTHEAST

OWNERSHIPS

PARCEL	NAME	ADDRESS	TOTAL AREA	GROSS R/W AREA	P.T.W. AREA	AREA TO BE ACQUIRED	REMAINDER LEFT	REMAINDER RIGHT	CONST. PERM AREA	EASE. AREA
2	LOUISE R. RANKIN GALT		7670.0 AC.	78.32 AC.	48.71 AC.	29.61 AC.	6223.24 AC.	1368.44 AC.	5.12 AC.	
3	DELETED									

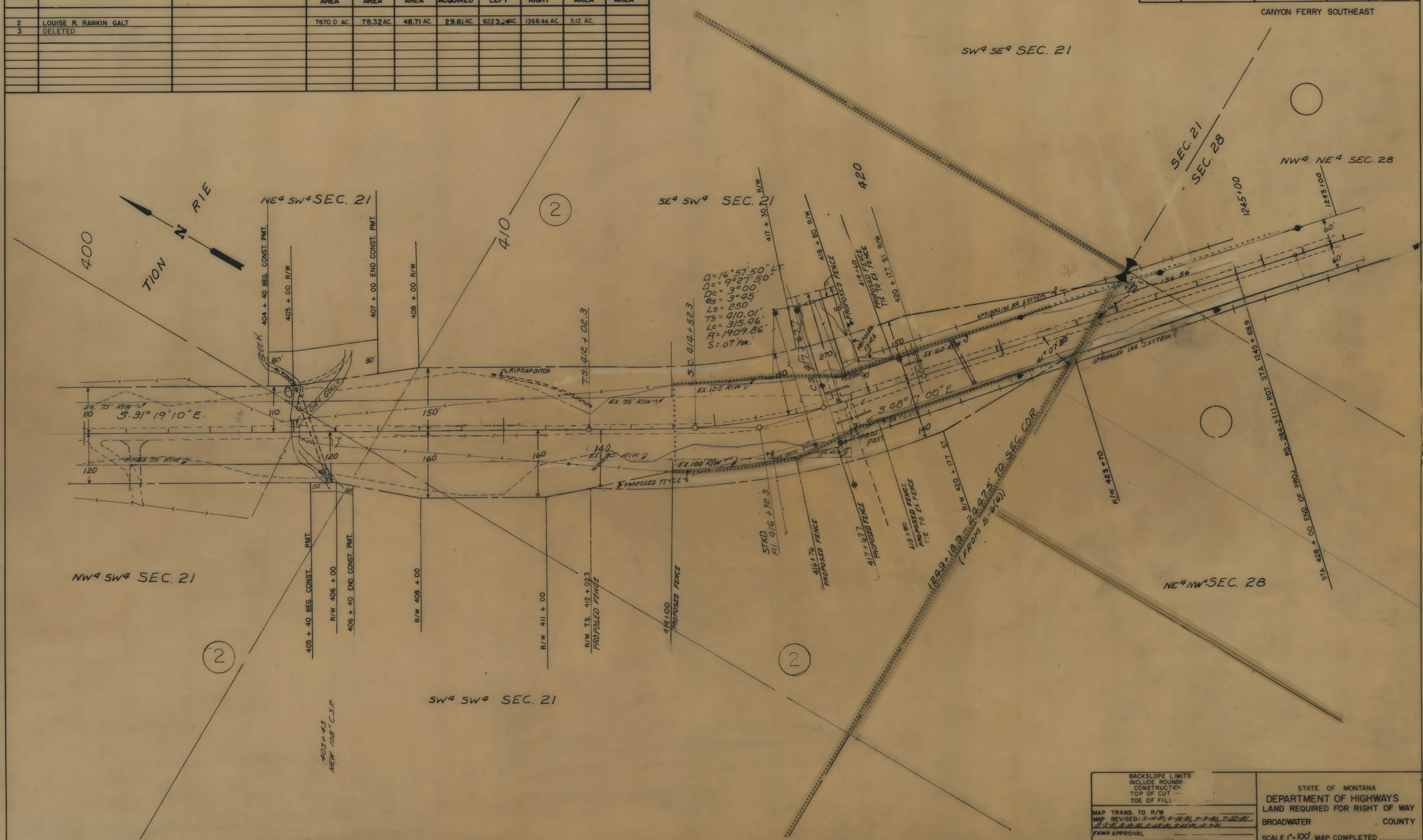

BACKSLOPE LIMITS INCLUDE ROUNDING
CONSTRUCTION
TOP OF CUT
TOE OF FILL

MAP TRANS. TO R/W
MAP REVISED: 5-14-81, 6-16-81, 7-9-81, 7-27-81, 8-3-81, 8-13-81, 8-18-81, 9-25-81, 12-9-81
FHWA APPROVAL
STATE AUTHORIZED: 4-22-81

STATE OF MONTANA
DEPARTMENT OF HIGHWAYS
LAND REQUIRED FOR RIGHT OF WAY
BROADWATER COUNTY
SCALE 1" = 100' MAP COMPLETED