PLANS
NOT
TO
SCALE

STATE	PROJECT NO.	SHEET NO.	TOTAL SHEETS
MONT.	BRS 320-2(1)5	1	3

O'FALLON & STATION CREEK
SW OF ISMAY

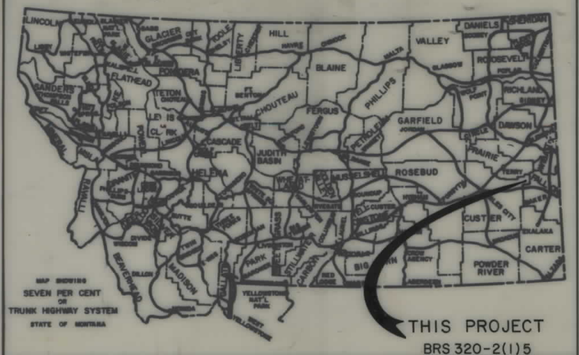

STATE OF MONTANA

DEPARTMENT OF HIGHWAYS

RIGHT OF WAY PLAN OF
FEDERAL AID PROJECT NO. BRS 320-2(1)5
O'FALLON CR. & STATION CR. BR'S SW OF ISMAY
CUSTER COUNTY
0.8 MILES

CONVENTIONAL SIGNS

- PROPOSED RIGHT OF WAY LINE
- EXISTING RIGHT OF WAY LINE
- RAILROAD RIGHT OF WAY LINE
- CENTERLINE (℄) OR PROJECTED LINE
- STK'D CENTERLINE
- OWNERSHIP BOUNDARY — PL
- PRESENT TRAVELED WAY (P.T.W.)
- R/W LINE FENCED — EX. R/W
- CONSTRUCTION LIMITS — CUT — FILL
- FENCE LINE
- CONTROL OF ACCESS WITH FENCE
- LIMITED ACCESS
- EXISTING LIMITED ACCESS
- GATE IN FENCE
- CATTLE GUARD = 24'
- STATE & NATIONAL BORDER LINES
- CITY OR TOWN LIMITS LINE
- COUNTY LINE
- RESERVATION LINE
- TOWNSHIP & SECTION LINE
- 1/4 & 1/2 SECTION LINE
- SECTION CORNER — FOUND / UNFOUND
- 1/4 SECTION COR.
- 1/16 SECTION COR.
- CENTER OF SECTION
- TELEPHONE OR TELEGRAPH POLES IN PLACE
- POWER POLES IN PLACE
- TEL. OR TEL. OR POWER POLES TO BE MOVED
- NEW PIPES
- OLD PIPES IN PLACE
- OUTLET DITCH
- INLET DITCH
- DITCHES
- CHANNEL CHANGES
- BRIDGES
- RAILROADS
- PARCEL NUMBER (7)
- NEW APPROACH
- EXISTING APPROACH
- LIMITED ACCESS

MAP SCALE 1" = 1 MILE

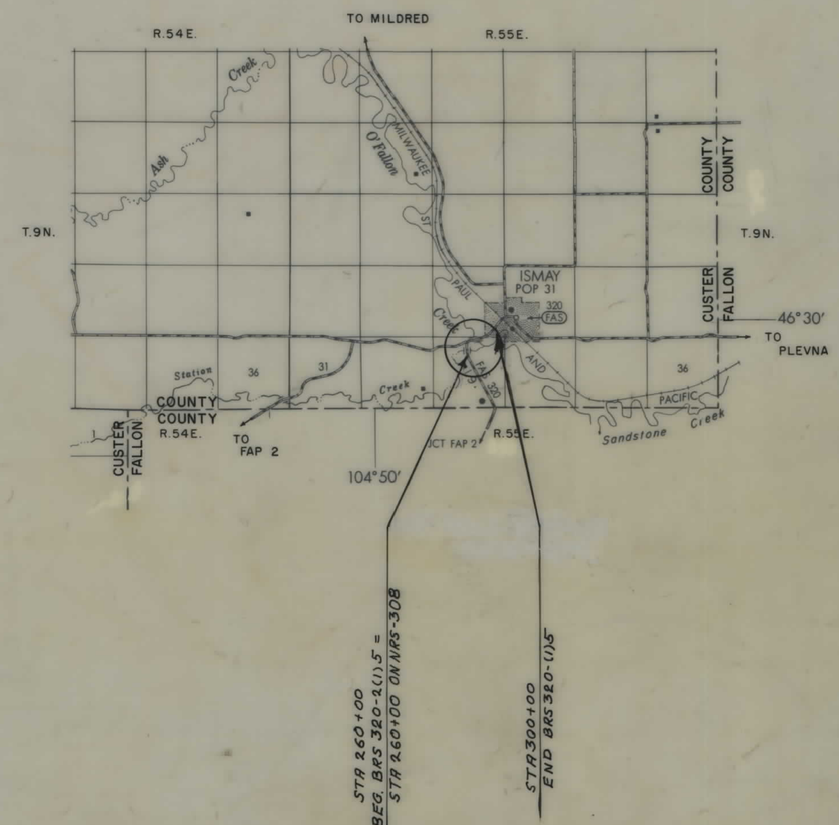

INDEX

PARCEL NO.	OWNERSHIPS	SHEET NO.
1	GRAY INC. A MONTANA CORPORATION	2 & 3
1A	"	2

RELATED PROJECTS

ASSOCIATED AGREEMENT	PROJECT NUMBERS
PE NO. BRS 320-2(1)5	

REVISED 3-28-90

STATE OF MONTANA
DEPARTMENT OF HIGHWAYS

APPROVED: February 16 1989

DIRECTOR OF HIGHWAYS
BY Stephen C. Kologi
CHIEF
PRECONSTRUCTION BUREAU

MONTANA STEPHEN C. KOLOGI 1241 E REGISTERED PROFESSIONAL ENGINEER

U.S. DEPARTMENT OF TRANSPORTATION
FEDERAL HIGHWAY ADMINISTRATION

APPROVED:

STATE 3-8-89
DIVISION ADMINISTRATOR — DATE

STATE	PROJECT NO.	SHEET NO.	TOTAL SHEETS
MONT.	BRS 320-2(1)5	2	3

O'FALLON & STATION CREEK
SW OF ISMAY

OWNERSHIPS

PARCEL	NAME	ADDRESS	TOTAL AREA	GROSS R/W AREA	P.T.W. AREA	AREA TO BE ACQUIRED	REMAINDER LEFT	REMAINDER RIGHT	CONST. PERM AREA	EASE AREA
1	GRAY INC., A MT. CORP.	RT. 3 BOX 116 ISMAY, MT. 59336	SEE	SHEET	#3					
1A	"								0.61 AC.	0.27 AC.*

* TO BE ACQUIRED IN THE NAME OF CUSTER COUNTY

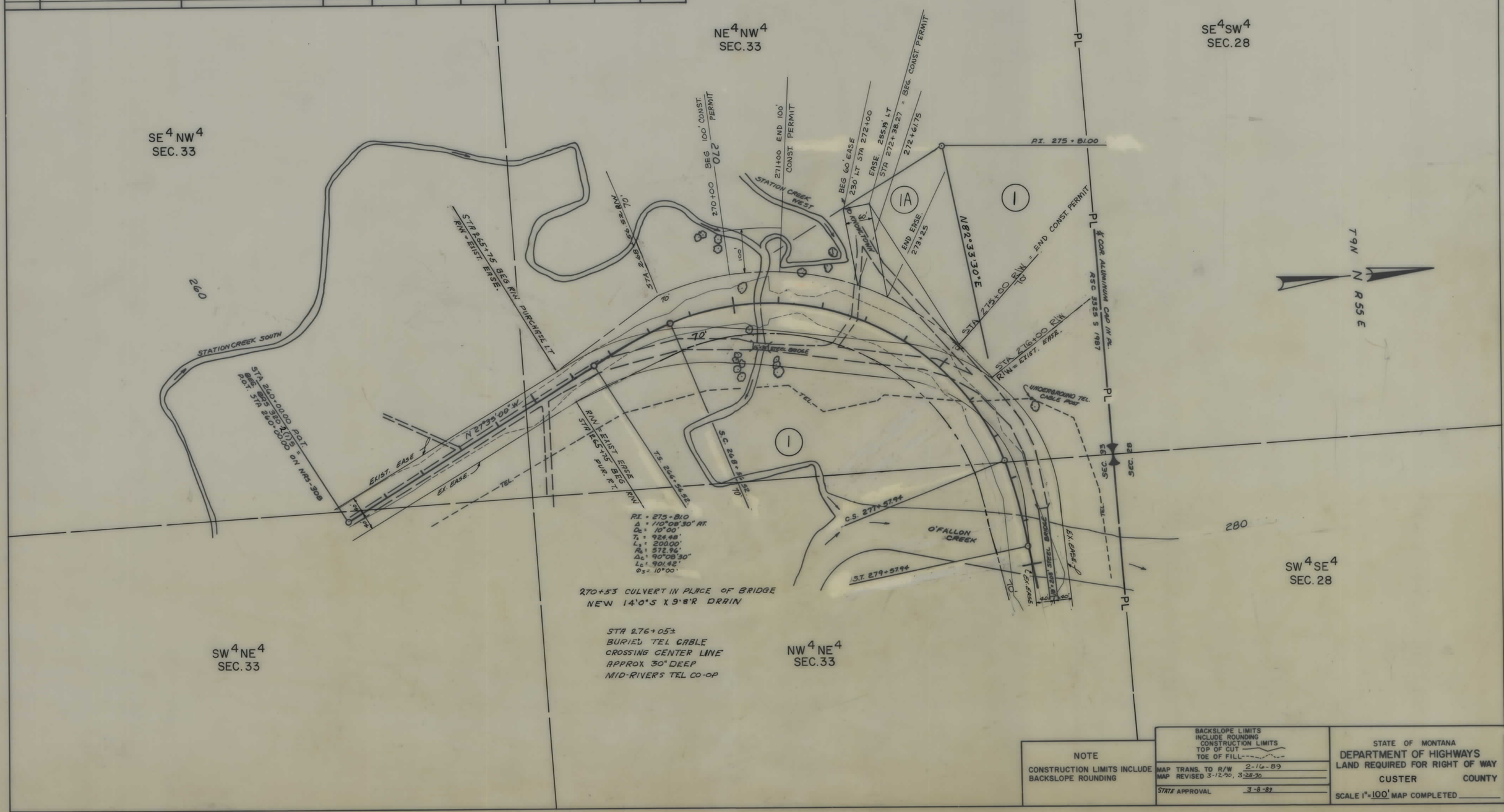

NOTE

CONSTRUCTION LIMITS INCLUDE BACKSLOPE ROUNDING

BACKSLOPE LIMITS INCLUDE ROUNDING
CONSTRUCTION LIMITS
TOP OF CUT
TOE OF FILL

MAP TRANS. TO R/W 2-16-89
MAP REVISED 3-12-90, 3-28-90
STATE APPROVAL 3-8-89

STATE OF MONTANA
DEPARTMENT OF HIGHWAYS
LAND REQUIRED FOR RIGHT OF WAY
CUSTER COUNTY
SCALE 1" = 100' MAP COMPLETED

STATE	PROJECT NO.	SHEET NO.	TOTAL SHEETS
MONT.	BRS 320-2(1)5	3	3

O'FALLON & STATION CREEK
SW OF ISMAY

OWNERSHIPS

PARCEL	NAME	ADDRESS	TOTAL AREA	GROSS R/W AREA	P.T.W. AREA	AREA TO BE ACQUIRED	REMAINDER LEFT	REMAINDER RIGHT	CONST. PMT. AREA	EASE. AREA
1	GRAY INC., A MONT. CORP.	RT. 3 BOX 116 ISMAY, MT. 59336		5.20	2.23	2.97				

CONSTRUCTION LIMITS
TOP OF CUT
TOE OF FILL
CONSTRUCTION LIMITS INCLUDE BACKSLOPE ROUNDING

MAP TRANS. TO R/W 2-16-89
MAP REVISED 3-12-90, 3-28-90
STATE APPROVAL 3-8-89

STATE OF MONTANA
DEPARTMENT OF HIGHWAYS
LAND REQUIRED FOR RIGHT OF WAY
CUSTER COUNTY
SCALE 1"=100' MAP COMPLETED