PLANS
NOT
TO
SCALE

FED ROAD DIST NO.	STATE	FED AID PROJECT NUMBERS CONST. NO	R/W NO.	STATE NO.	SHEET NO	TOTAL SHEETS
8	MONT	1315-15	F-315 (8)	1315-08	1	12

VAN NORMAN-GLASGOW

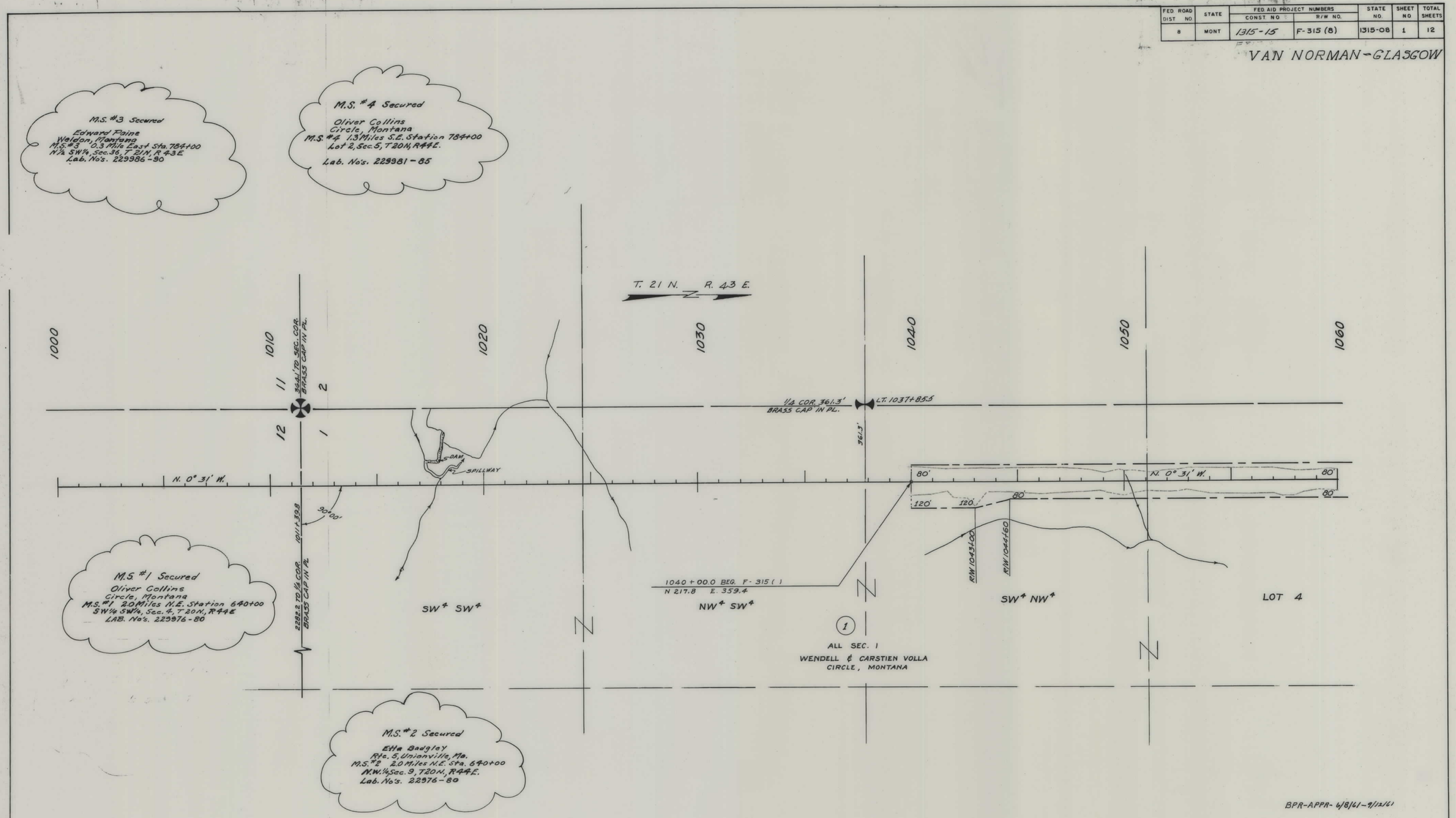

BPR-APPR- 6/8/61-9/12/61

CONSTRUCTION LIMITS	STATE OF MONTANA
TOP OF CUT ————	STATE HIGHWAY COMMISSION
TOE OF FILL - - - - - - - -	LAND REQUIRED FOR RIGHT OF WAY
MAP TRANS. TO R/W ————	McCONE COUNTY
MAP REVISED ————	
B.P.R. APPROVAL ————	SCALE 1"=200' MAP COMPLETED ————

FED. ROAD DIST. NO.	STATE	FED. AID PROJECT NUMBERS CONST. NO.	R/W NO.	STATE NO.	SHEET NO.	TOTAL SHEETS
8	MONT.		F-315 (8)	1315-08	2	12

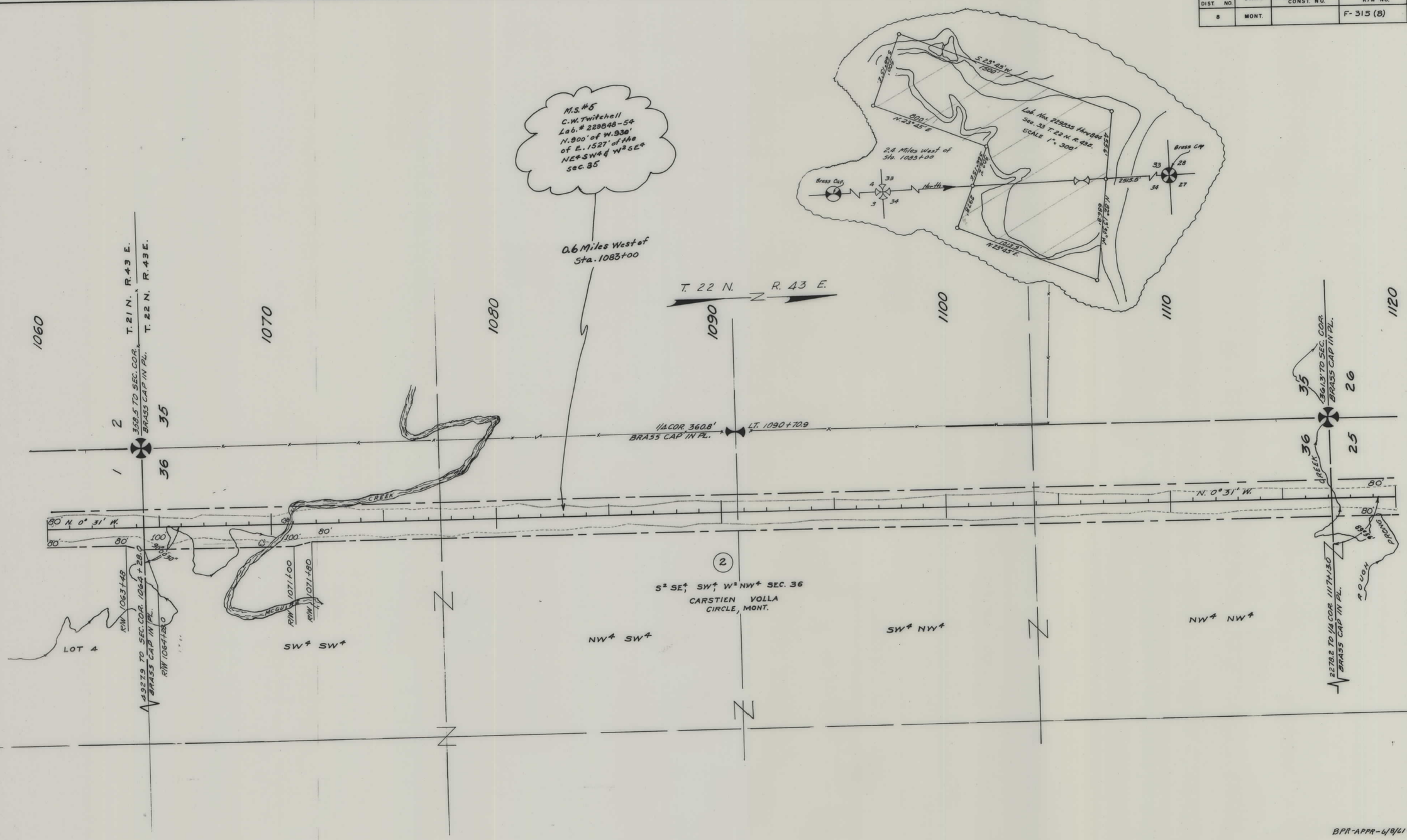

BPR-APPR-6/8/61-9/12/61

CONSTRUCTION LIMITS	STATE OF MONTANA
TOP OF CUT ————	STATE HIGHWAY COMMISSION
TOE OF FILL - - - - - - - -	LAND REQUIRED FOR RIGHT OF WAY
MAP TRANS. TO R/W ————	McCONE COUNTY
MAP REVISED ————	
B.P.R. APPROVAL ————	SCALE 1" = 200' MAP COMPLETED ————

FED. ROAD DIST. NO.	STATE	FED. AID PROJECT NUMBERS		STATE NO.	SHEET NO.	TOTAL SHEETS
		CONST. NO.	R/W NO.			
8	MONT.		F-315 (8)	1315-08	3	12

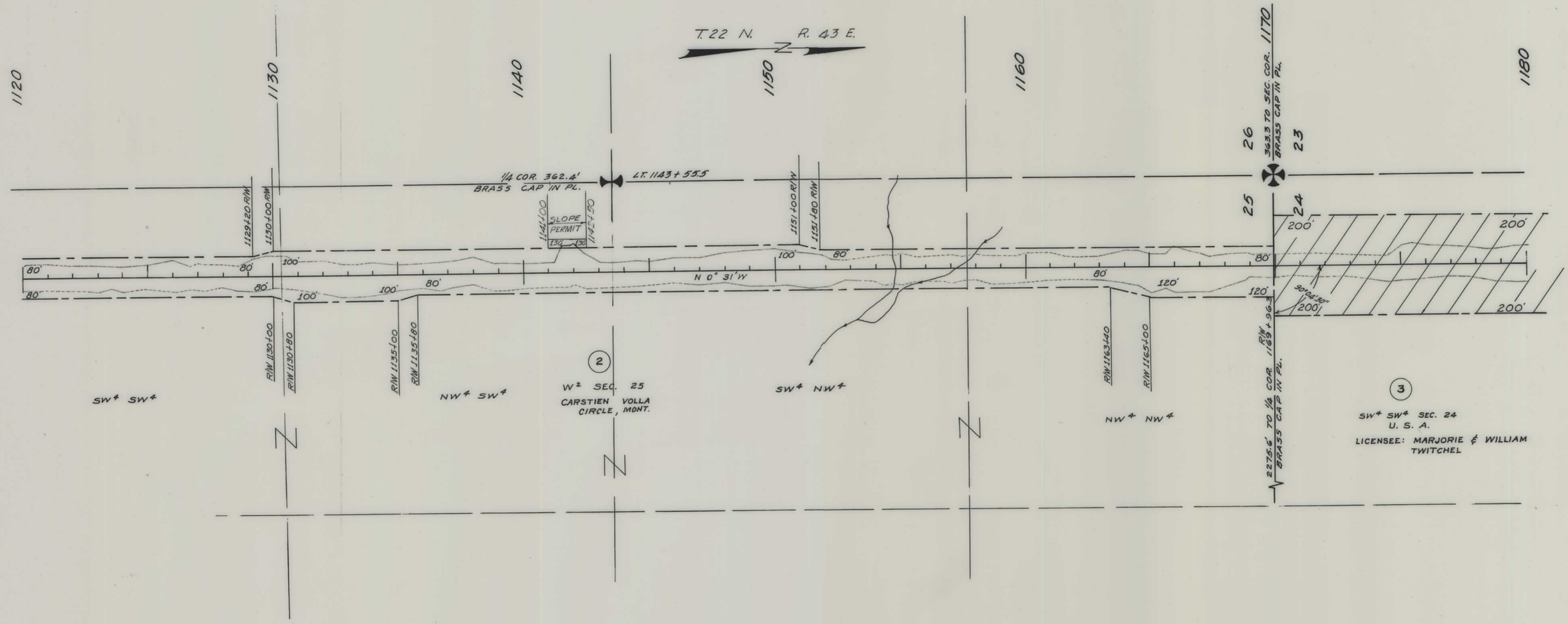

BPR-APPR- 6/8/61-9/12/61

CONSTRUCTION LIMITS	STATE OF MONTANA
TOP OF CUT ————	STATE HIGHWAY COMMISSION
TOE OF FILL - - - - - - - -	LAND REQUIRED FOR RIGHT OF WAY
MAP TRANS. TO R/W ————	McCONE COUNTY
MAP REVISED ————	
B.P.R. APPROVAL ————	SCALE 1"=200' MAP COMPLETED ————

FED. ROAD DIST. NO.	STATE	FED. AID PROJECT NUMBERS		STATE NO.	SHEET NO.	TOTAL SHEETS
		CONST. NO.	R/W NO.			
8	MONT.		F-315 (8)	1315-08	4	12

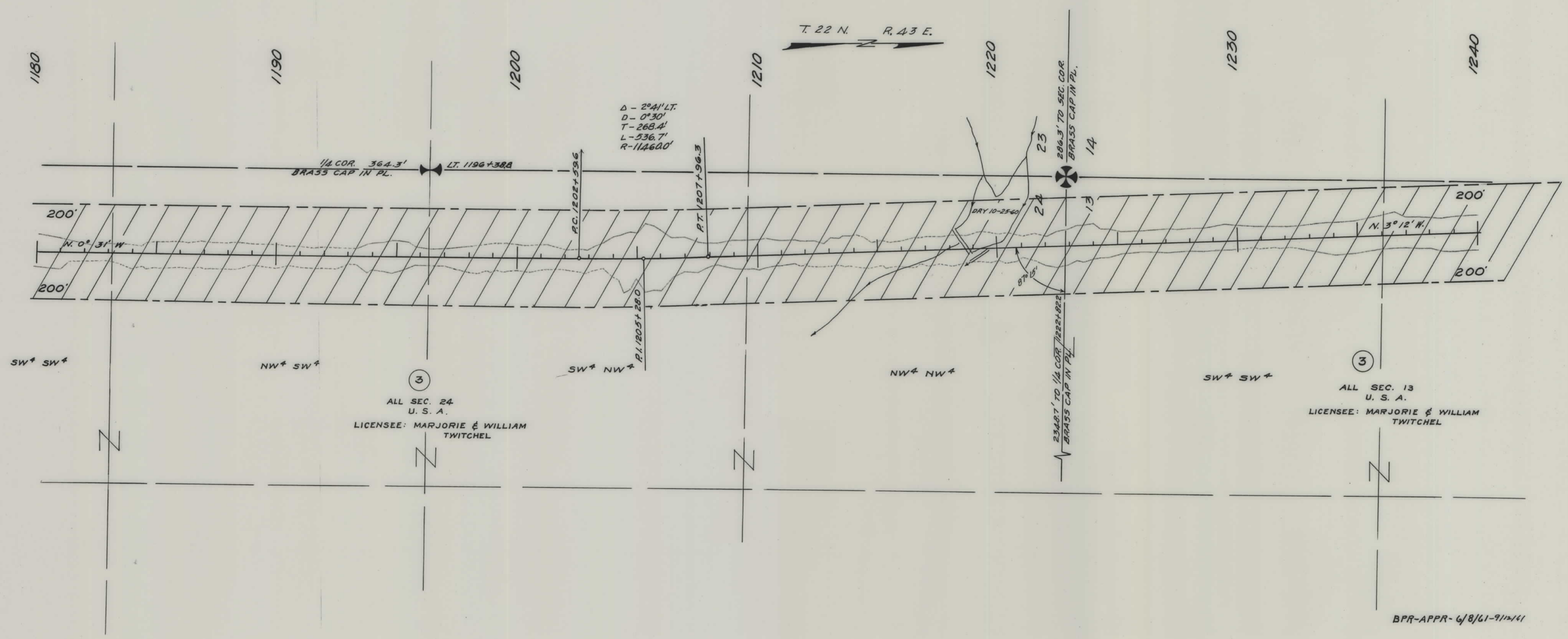

BPR-APPR- 6/8/61-9/12/61

CONSTRUCTION LIMITS	STATE OF MONTANA
TOP OF CUT ————	STATE HIGHWAY COMMISSION
TOE OF FILL - - - - - - - - - -	LAND REQUIRED FOR RIGHT OF WAY
MAP TRANS. TO R/W ————	McCONE COUNTY
MAP REVISED ————	
B.P.R. APPROVAL ————	SCALE 1"=200' MAP COMPLETED ————

FED ROAD DIST NO	STATE	FED AID PROJECT NUMBERS		STATE NO	SHEET NO	TOTAL SHEETS
		CONST NO	R/W NO.			
8	MONT.		F 315 (8)	1315-08	5	12

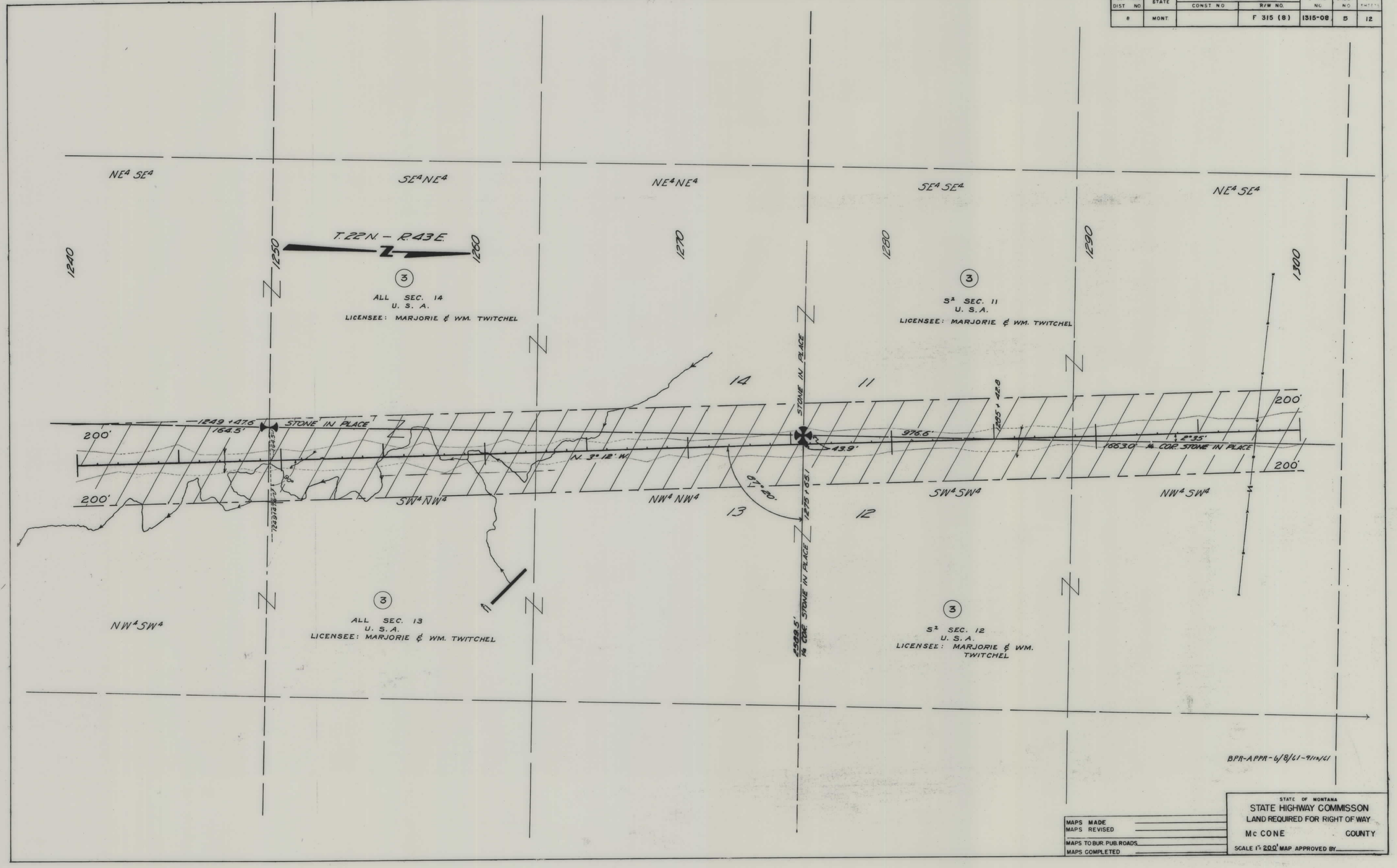

MAPS MADE
MAPS REVISED
MAPS TO BUR. PUB. ROADS
MAPS COMPLETED

STATE OF MONTANA
STATE HIGHWAY COMMISSON
LAND REQUIRED FOR RIGHT OF WAY
Mc CONE COUNTY
SCALE 1" = 200' MAP APPROVED BY

FED ROAD DIST NO.	STATE	FED AID PROJECT NUMBERS		STATE NO.	SHEET NO.	TOTAL SHEETS
		CONST. NO.	R/W NO.			
8	MONT.	-	F 315 (8)	1315-08	6	12

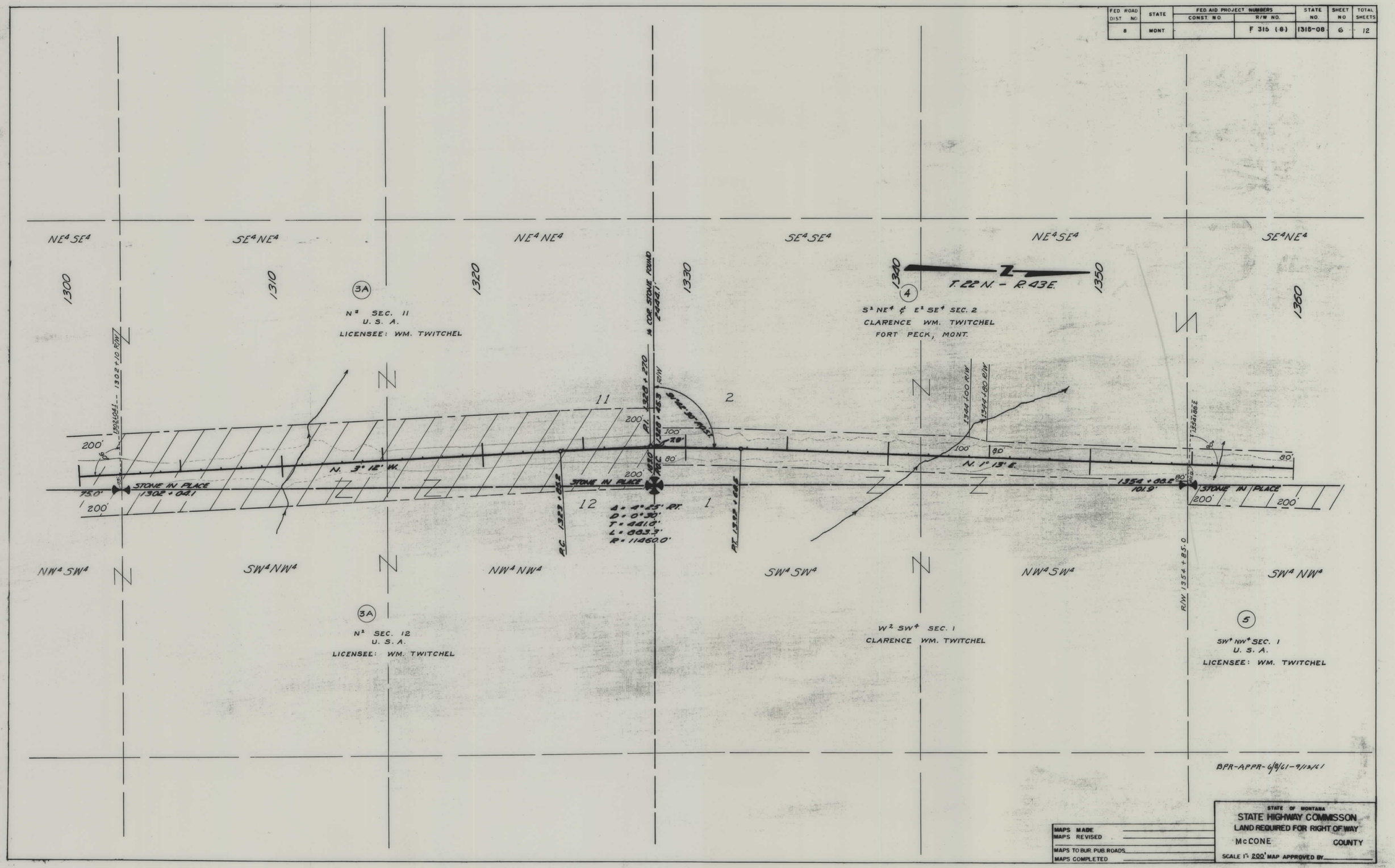

BPR-APPR- 6/8/61-9/12/61

MAPS MADE
MAPS REVISED
MAPS TO BUR. PUB. ROADS
MAPS COMPLETED

STATE OF MONTANA
STATE HIGHWAY COMMISSON
LAND REQUIRED FOR RIGHT OF WAY
McCONE COUNTY
SCALE 1" = 200' MAP APPROVED BY

FED. ROAD DIST. NO.	STATE	FED AID PROJECT NUMBERS CONST. NO.	R/W NO.	STATE NO.	SHEET NO.	TOTAL SHEETS
8	MONT.	-	F-315 (8)	1315-08	7	12

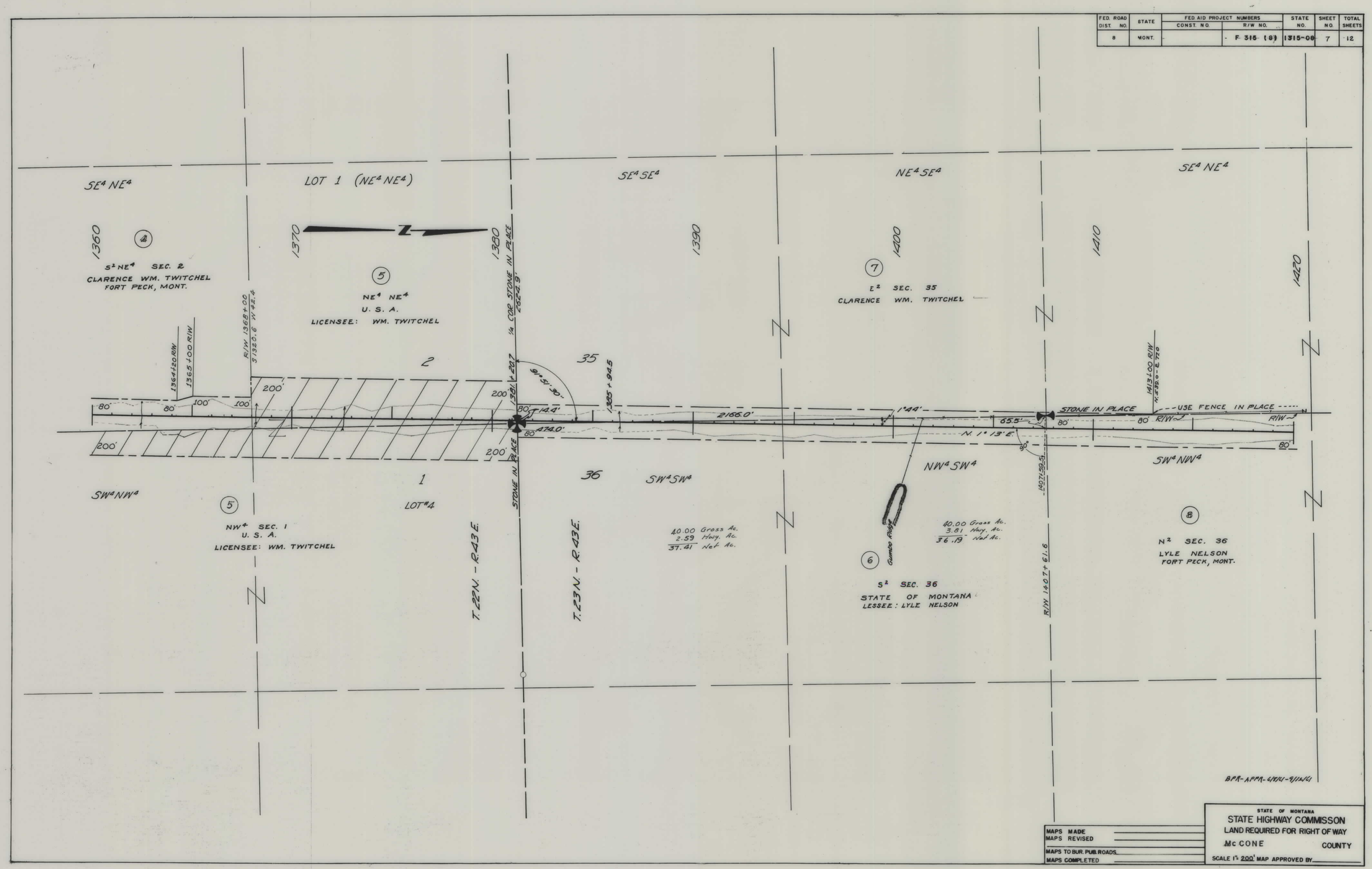

MAPS MADE
MAPS REVISED
MAPS TO BUR. PUB. ROADS
MAPS COMPLETED

STATE OF MONTANA
STATE HIGHWAY COMMISSON
LAND REQUIRED FOR RIGHT OF WAY
McCONE COUNTY
SCALE 1" = 200' MAP APPROVED BY

FED ROAD DIST NO	STATE	FED AID PROJECT NUMBERS		STATE NO	SHEET NO	TOTAL SHEETS
		CONST NO	R/W NO.			
8	MONT		F 315 (8)	1315-08	8	12

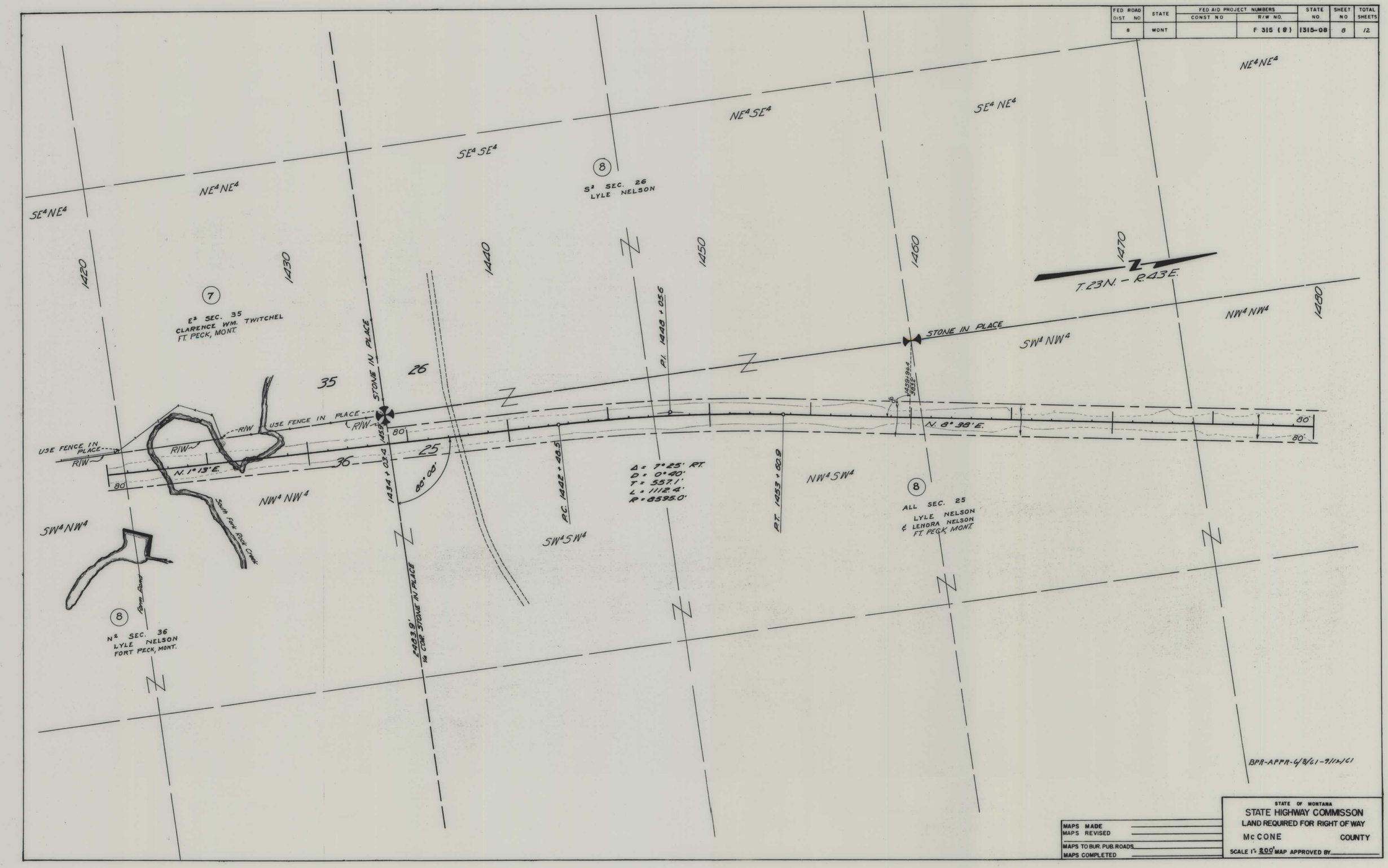

BPR-APPR-6/8/61-9/12/61

MAPS MADE
MAPS REVISED
MAPS TO BUR. PUB. ROADS
MAPS COMPLETED

STATE OF MONTANA
STATE HIGHWAY COMMISSON
LAND REQUIRED FOR RIGHT OF WAY
McCONE COUNTY
SCALE 1" = 200' MAP APPROVED BY

FED. ROAD DIST. NO.	STATE	FED. AID PROJECT NUMBERS CONST. NO.	R/W NO.	STATE NO.	SHEET NO.	TOTAL SHEETS
8	MONT.		F 315 (8)	1315-08	9	12

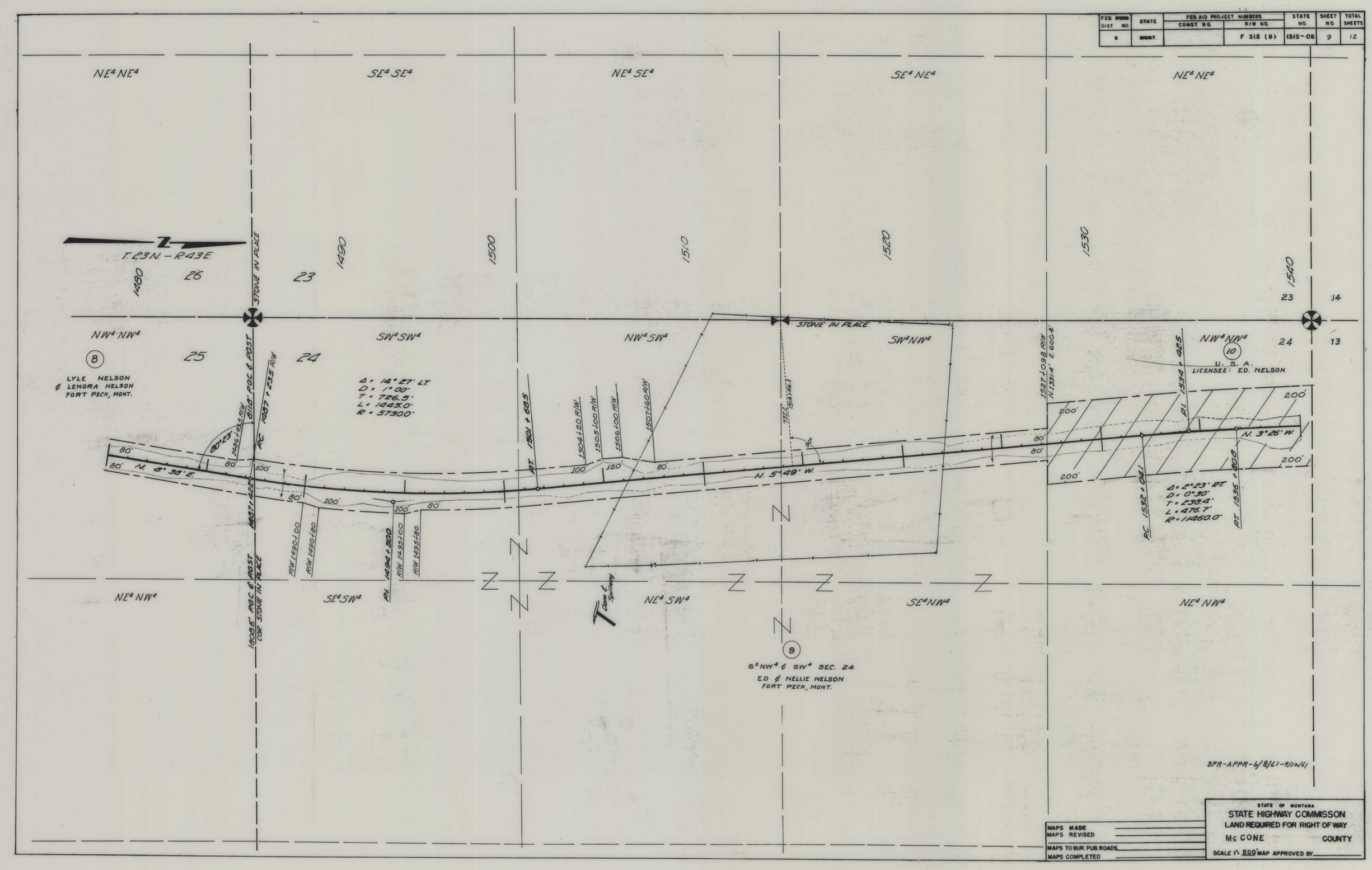

MAPS MADE
MAPS REVISED
MAPS TO BUR. PUB. ROADS
MAPS COMPLETED

STATE OF MONTANA
STATE HIGHWAY COMMISSON
LAND REQUIRED FOR RIGHT OF WAY
Mc CONE COUNTY
SCALE 1" = 200' MAP APPROVED BY

FED. ROAD DIST. NO.	STATE	FED. AID PROJECT NUMBERS CONST. NO.	R/W NO.	STATE NO.	SHEET NO.	TOTAL SHEETS
8	MONT.		F 315 (8)	1315-08	10	12

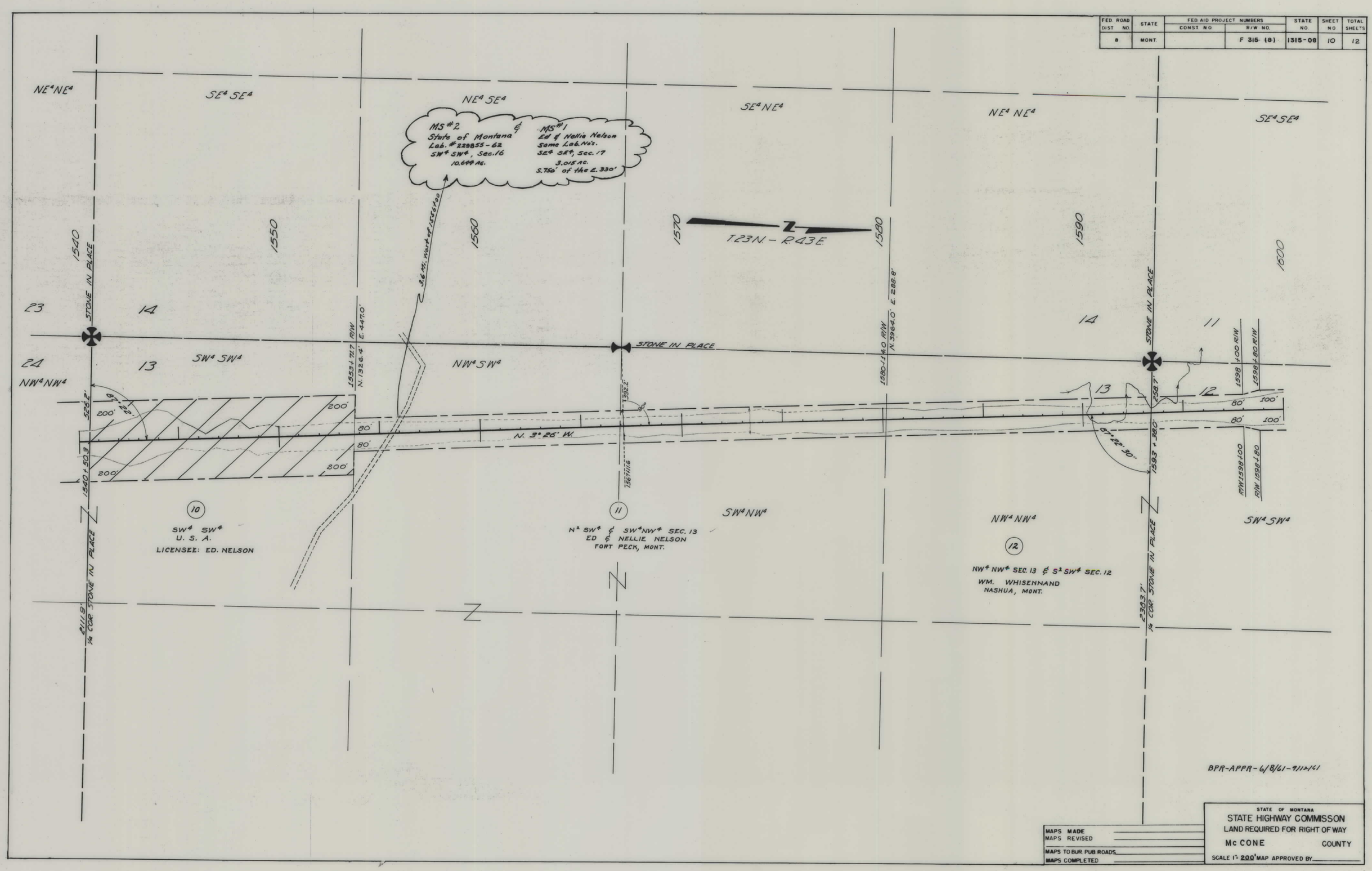

MAPS MADE
MAPS REVISED
MAPS TO BUR. PUB. ROADS
MAPS COMPLETED

STATE OF MONTANA
STATE HIGHWAY COMMISSON
LAND REQUIRED FOR RIGHT OF WAY
Mc CONE COUNTY
SCALE 1" = 200' MAP APPROVED BY

FED ROAD DIST NO	STATE	FED AID PROJECT NUMBERS CONST NO	R/W NO	STATE NO	SHEET NO	TOTAL SHEETS
8	MONT		F 315-(8)	1315-08	11	12

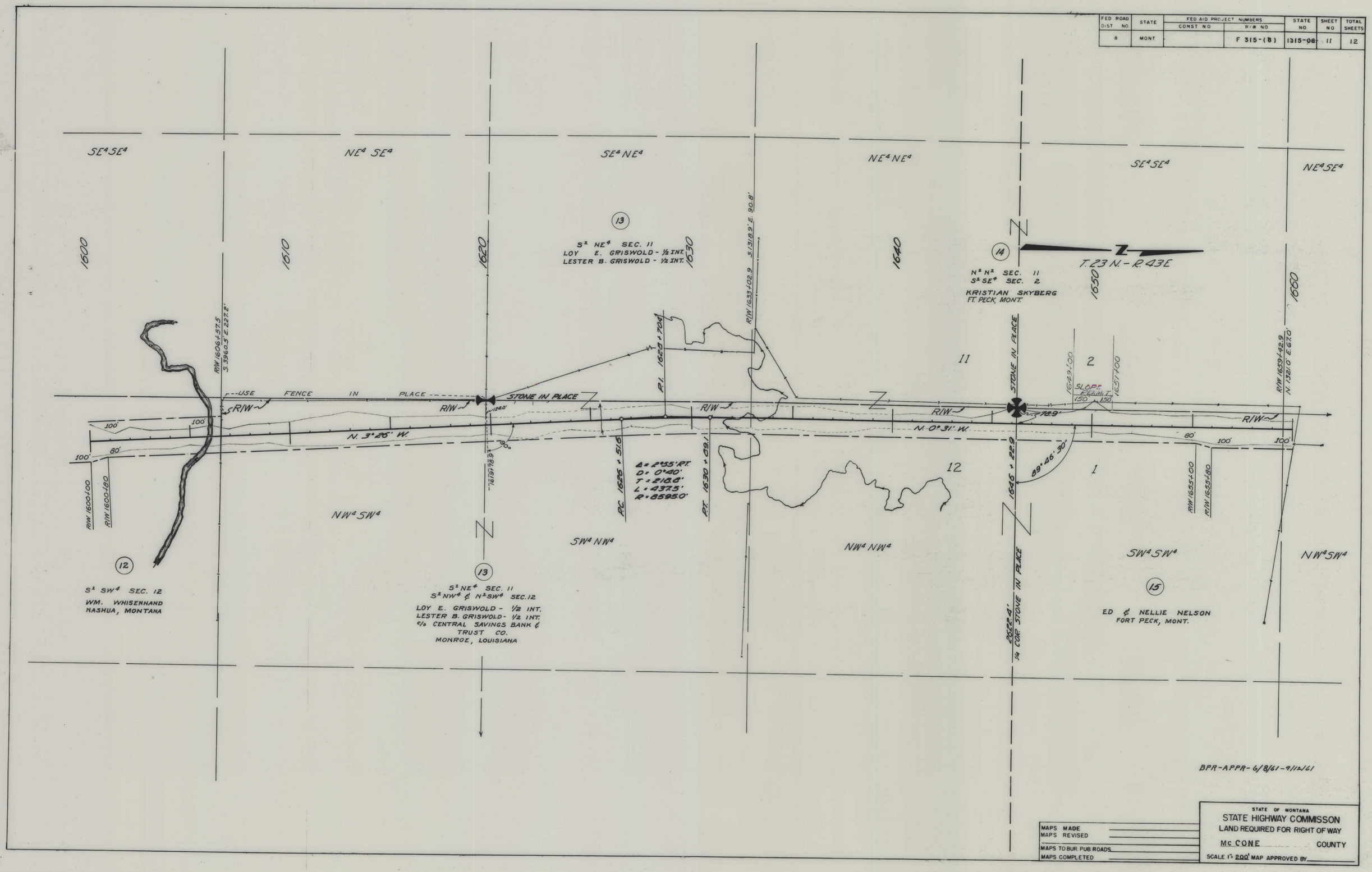

BPR-APPR- 6/8/61-9/12/61

MAPS MADE
MAPS REVISED
MAPS TO BUR. PUB. ROADS
MAPS COMPLETED

STATE OF MONTANA
STATE HIGHWAY COMMISSON
LAND REQUIRED FOR RIGHT OF WAY
McCONE COUNTY
SCALE 1" = 200' MAP APPROVED BY

FED. ROAD DIST. NO.	STATE	FED. AID PROJECT NUMBERS CONST. NO.	R/W NO.	STATE NO.	SHEET NO.	TOTAL SHEETS
8	MONT.	-	F 315 - ~~1-8-1~~	~~1315-08~~	12	12

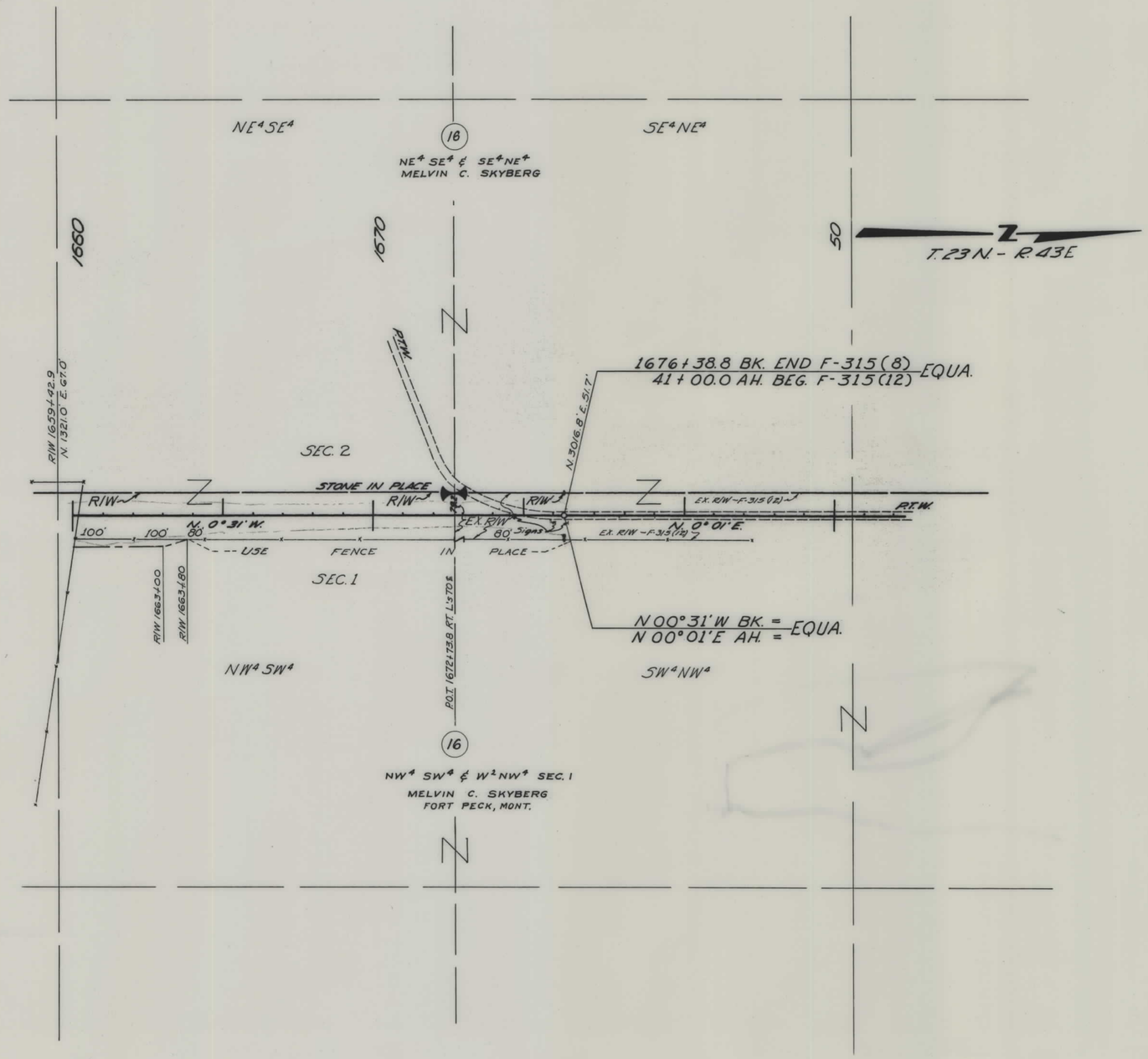

BPR-APPR-6/8/61-9/14/61

MAPS MADE
MAPS REVISED
MAPS TO BUR. PUB. ROADS
MAPS COMPLETED

STATE OF MONTANA
STATE HIGHWAY COMMISSON
LAND REQUIRED FOR RIGHT OF WAY
Mc CONE COUNTY
SCALE 1" = 200' MAP APPROVED BY