PLANS
NOT
TO
SCALE

STATE OF MONTANA	PROJECT NO.	SHEET NO.	TOTAL SHEETS
	RS-308-1(7)9	1	11

E. OF BEARCREEK - BELFRY

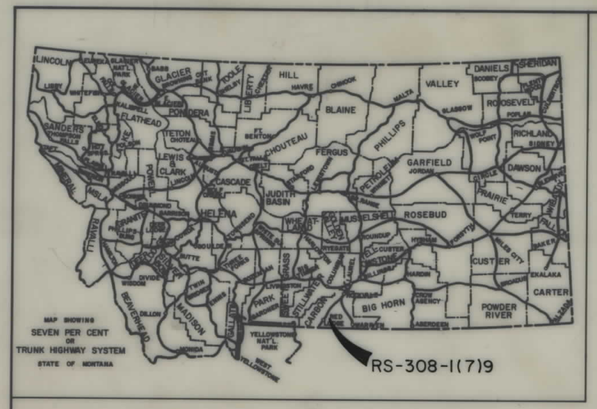

STATE OF MONTANA

DEPARTMENT OF HIGHWAYS

RIGHT OF WAY PLAN OF

FEDERAL AID PROJECT NO. RS-308-1(7)9 R/W RS-308-1(8)9 CONST.

EAST OF BEARCREEK - BELFRY

5.2 MILES

SCALE = 1"=100'

INDEX

PARCEL NO.	OWNERSHIPS	SHEET NO.
1	JAMES D. SLACK, JR.	1-7
2	U.S.A.	7
3	SHIRLEY M. TOLMAN	7,8
4	LOSE RANCH INC. C/O HOWARD M. BROWN & CLARA E. BROWN	8
5	STATE OF MONTANA	8,9,10
6	LOSE RANCH INC. C/O HOWARD M. BROWN & CLARA E. BROWN	10,11
7	WELDON O. HIGHAM C/O LAWRENCE & DOROTHY BANGERT	10,11
8	HERMAN & CLARIS UNGEFUG	11

CONVENTIONAL SIGNS

RIGHT OF WAY LINE
CENTERLINE (℄) OR PROJECTED LINE
STK'D. CENTERLINE
PARCEL NUMBER
OWNERSHIP BOUNDARY
R/W USE EXISTING R/W LT. OR RT.
PRESENT TRAVELED WAY (P.T.W.)
R/W LINE FENCED
RAILROAD R/W
CONSTRUCTION LIMITS CUT FILL
FENCE LINE
CONTROL OF ACCESS WITH FENCE
CONTROL OF ACCESS WITHOUT FENCE
GATE IN FENCE
CATTLE GUARD=24'
STATE & NATIONAL BORDER LINES
CITY OR TOWN LIMITS LINE
COUNTY LINE
RESERVATION LINE
TOWNSHIP & SECTION LINE
1/2 SECTION LINE
1/4 SECTION LINE
SECTION CORNER FOUND UNFOUND
1/4 SECTION COR.
1/16 SECTION COR.
CENTER OF SECTION
TELEPHONE OR TELEGRAPH POLES IN PLACE
POWER POLES IN PLACE
TEL. OR TEL. OR POWER POLES TO BE MOVED
NEW PIPES
OLD PIPES IN PLACE
OUTLET DITCH
INLET DITCH
DITCHES
CHANNEL CHANGES CH. CH.
BRIDGE
RAILROADS

P.O.T. 452+77.0 BEG. RS-308-1(7)9
P.O.T. 422+82.5 END RS-308-1(2)4

P.O.T. 729+66.2
END RS-308-1(7)9

STATE OF MONTANA
DEPARTMENT OF HIGHWAYS

APPROVED:
March 26 19 86

GARY J WICKS
DIRECTOR OF HIGHWAYS
BY Stephen C. Kologi
CHIEF
PRECONSTRUCTION BUREAU

MONTANA
STEPHEN C. KOLOGI
1241 E
REGISTERED
PROFESSIONAL ENGINEER

U.S. DEPARTMENT OF TRANSPORTATION
FEDERAL HIGHWAY ADMINISTRATION

APPROVED: STATE: 6-6-86

STATE OF MONTANA	PROJECT NO.	SHEET NO.	TOTAL SHEETS
	RS-308-1(7)9	2	11

OWNERSHIPS

PARCEL	NAME	ADDRESS	TOTAL AREA	GROSS R/W AREA	P.T.W. AREA	AREA TO BE ACQUIRED	REMAINDER LEFT	REMAINDER RIGHT	CONST. PERM AREA	CONST. EASE AREA
1	JAMES D. SLACK, JR.	RED LODGE, MT.	SEE	SHEET	No.	7				

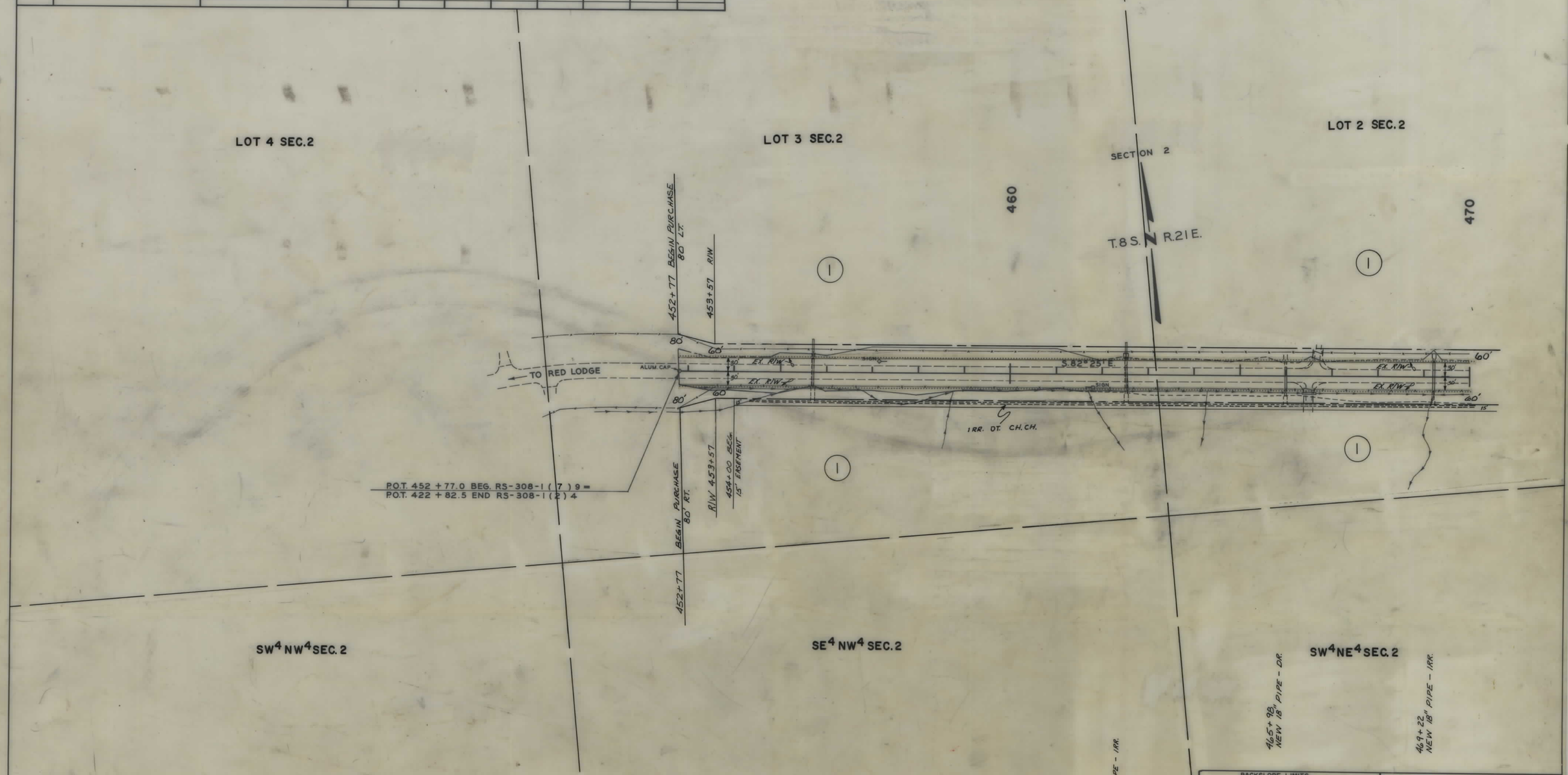

BACKSLOPE LIMITS
INCLUDE ROUNDING
CONSTRUCTION LIMITS
TOP OF CUT
TOE OF FILL

MAP TRANS. TO R/W
MAP REVISED 7-2-86, 3-12-87

STATE OF MONTANA
DEPARTMENT OF HIGHWAYS
LAND REQUIRED FOR RIGHT OF WAY
CARBON COUNTY

STATE OF MONTANA	PROJECT NO.	SHEET NO.	TOTAL SHEETS
	RS-308-1(7)9	3	11

OWNERSHIPS

PARCEL	NAME	ADDRESS	TOTAL AREA	GROSS R/W AREA	P.T.W. AREA	AREA TO BE ACQUIRED	REMAINDER LEFT	REMAINDER RIGHT	CONST. PERM. AREA	CONST. EASE. AREA
1	JAMES D. SLACK, Jr.	RED LODGE, Mt.	SEE	SHEET	No.	7				

BACKSLOPE LIMITS INCLUDE ROUNDING CONSTRUCTION LIMITS TOP OF CUT TOE OF FILL	STATE OF MONTANA DEPARTMENT OF HIGHWAYS LAND REQUIRED FOR RIGHT OF WAY
MAP TRANS. TO R/W	CARBON COUNTY
MAP REVISED 7-2-84, 3-10-87	
STATE APPROVAL 6-6-86	

STATE OF MONTANA	PROJECT NO.	SHEET NO.	TOTAL SHEETS
	RS-308-1(7)9	4	11

OWNERSHIPS

PARCEL	NAME	ADDRESS	TOTAL AREA	GROSS R/W AREA	P.T.W. AREA	AREA TO BE ACQUIRED	REMAINDER LEFT	REMAINDER RIGHT	CONST. PERMIT AREA
1	JAMES D. SLACK, Jr.	RED LODGE, MONTANA	SEE	SHEET	NO.	7			

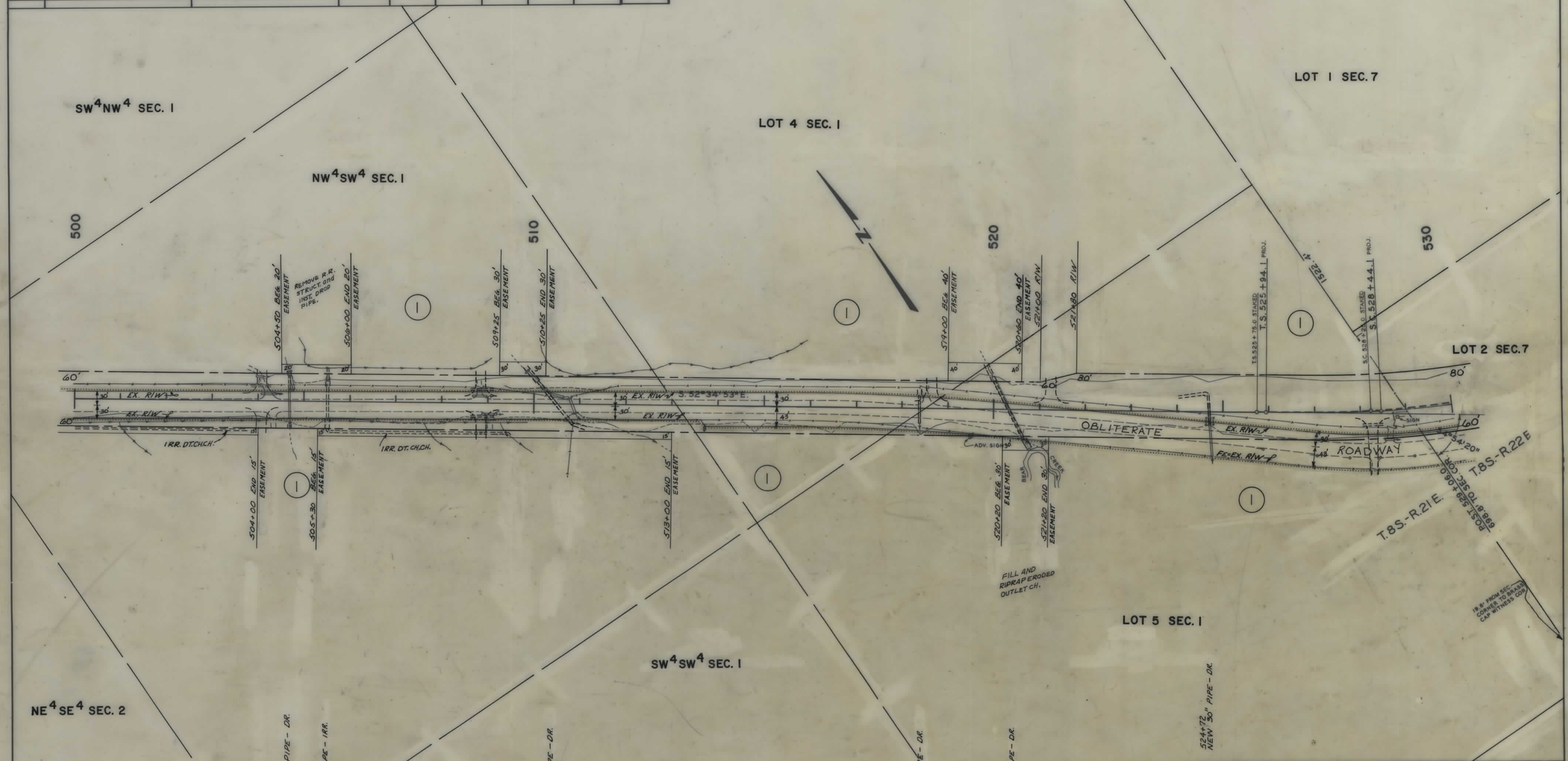

NOTE

CONSTRUCTION LIMITS INCLUDE BACKSLOPE ROUNDING

CONSTRUCTION LIMITS
TOP OF CUT
TOE OF FILL

MAP TRANS. TO R/W
MAP REVISED 7-2-86, 3-18-87

STATE APPROVAL 6-6-84

STATE OF MONTANA
DEPARTMENT OF HIGHWAYS
LAND REQUIRED FOR RIGHT OF WAY
CARBON COUNTY

STATE OF MONTANA	PROJECT NO.	SHEET NO.	TOTAL SHEETS
	RS-308-1(7)9	5	11

OWNERSHIPS

PARCEL	NAME	ADDRESS	TOTAL AREA	GROSS R/W AREA	P. T. W. AREA	AREA TO BE ACQUIRED	REMAINDER LEFT	REMAINDER RIGHT	CONST. PERMIT AREA
1	JAMES D. SLACK, Jr.	RED LODGE, MONTANA	SEE	SHEET	No.	7			

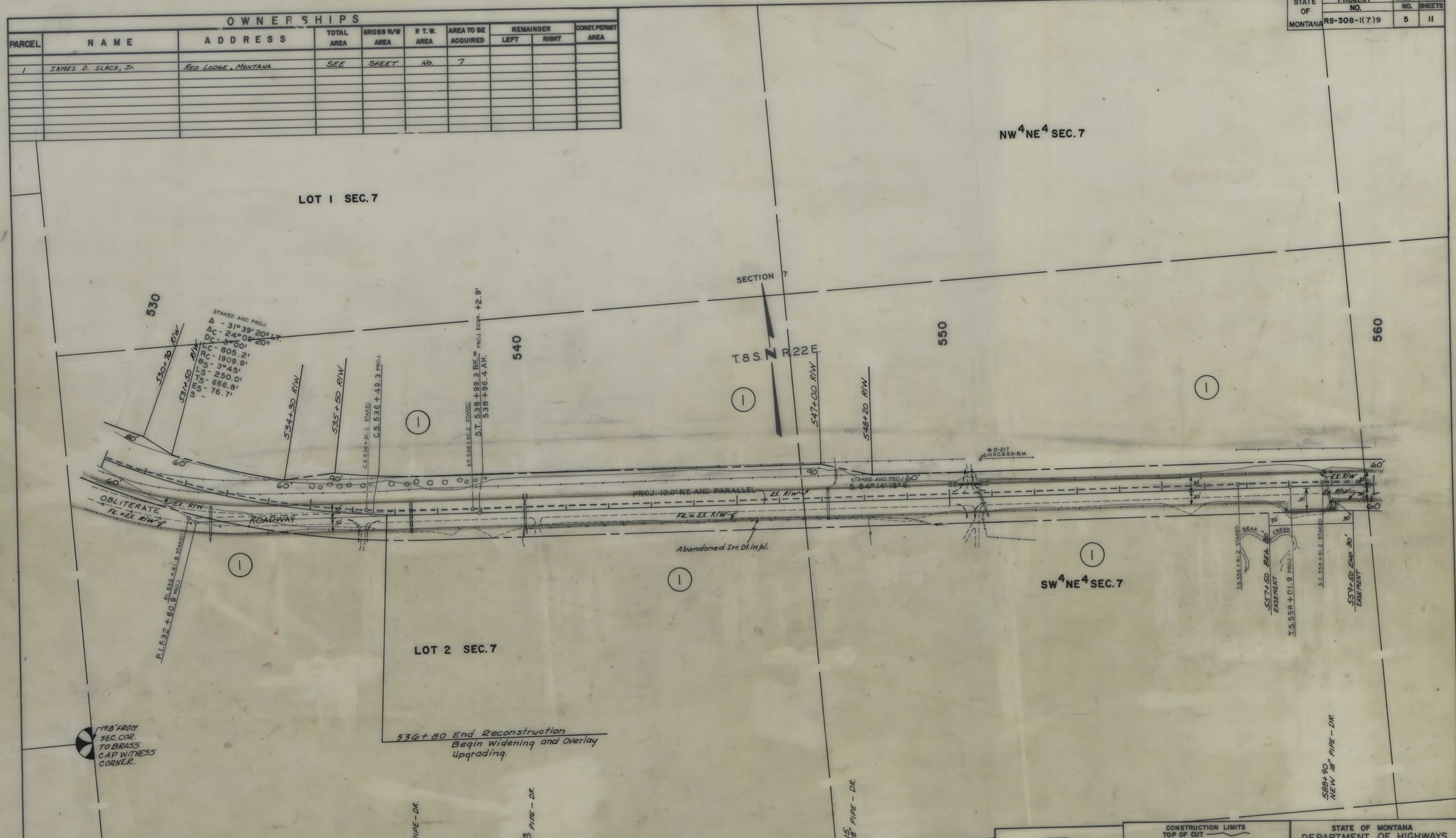

NOTE

CONSTRUCTION LIMITS INCLUDE BACKSLOPE ROUNDING

CONSTRUCTION LIMITS
TOP OF CUT
TOE OF FILL

MAP TRANS. TO R/W
MAP REVISED 7-2-86, 3-10-87.
STATE APPROVAL 6-6-86

STATE OF MONTANA
DEPARTMENT OF HIGHWAYS
LAND REQUIRED FOR RIGHT OF WAY
CARBON COUNTY
SCALE 1"=100' MAP COMPLETED

STATE OF MONTANA	PROJECT NO.	SHEET NO.	TOTAL SHEETS
	RS-308-1(7)9	6	11

OWNERSHIPS

PARCEL	NAME	ADDRESS	TOTAL AREA	GROSS R/W AREA	P. T. W. AREA	AREA TO BE ACQUIRED	REMAINDER LEFT	REMAINDER RIGHT	CONST. PERMIT AREA
1	JAMES D. SLACK, Jr.	RED LODGE, MONTANA	SEE	SHEET	No.	7			

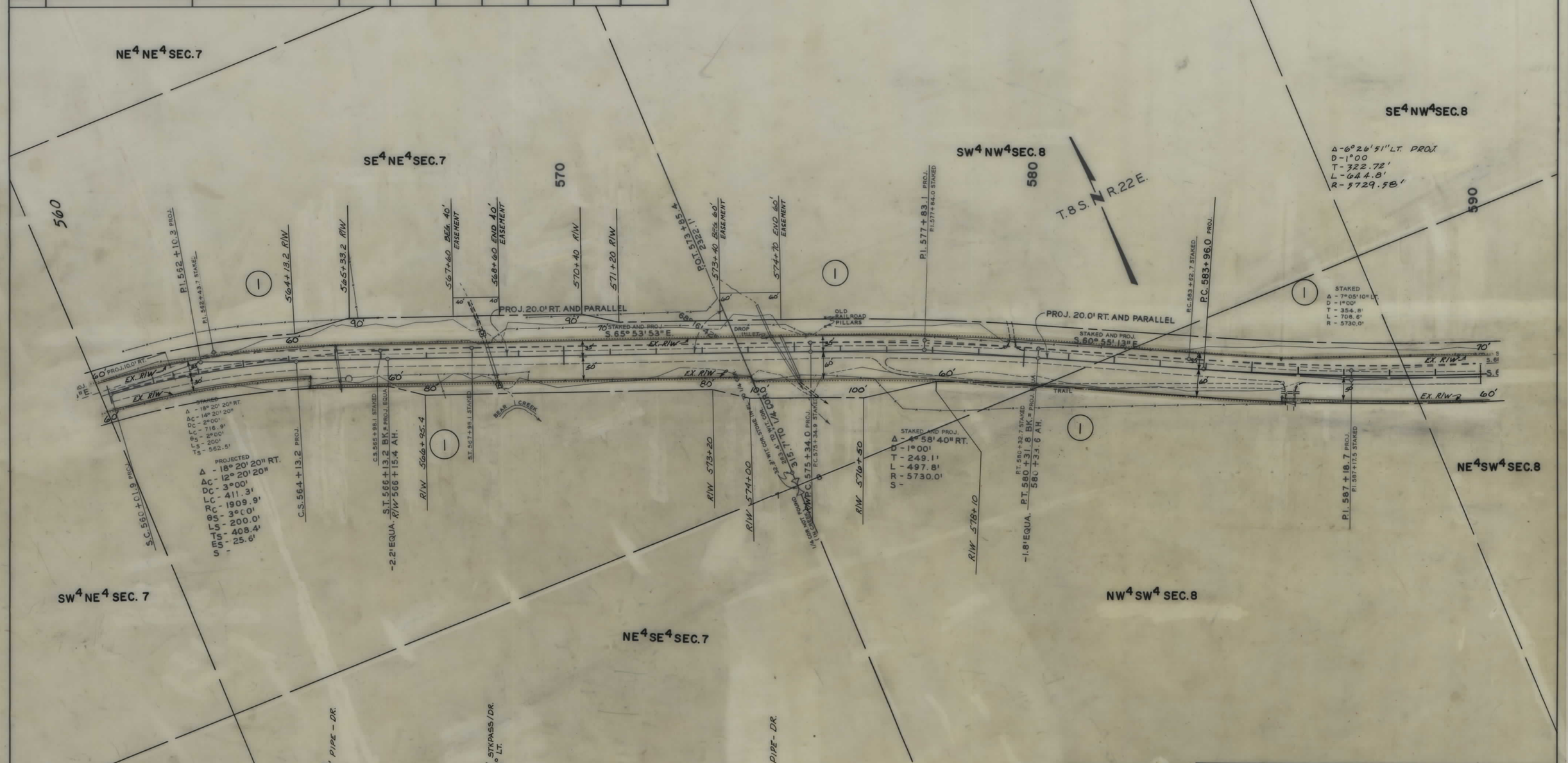

NOTE

CONSTRUCTION LIMITS INCLUDE BACKSLOPE ROUNDING

CONSTRUCTION LIMITS
TOP OF CUT
TOE OF FILL

MAP TRANS. TO R/W
MAP REVISED 7-2-96, 3-13-97

STATE APPROVAL

STATE OF MONTANA
DEPARTMENT OF HIGHWAYS
LAND REQUIRED FOR RIGHT OF WAY

CARBON COUNTY

STATE OF MONTANA	PROJECT NO.	SHEET NO.	TOTAL SHEETS
	RS-308-1(7)9	7	11

OWNERSHIPS

PARCEL	NAME	ADDRESS	TOTAL AREA	GROSS R/W AREA	R.T.W. AREA	AREA TO BE ACQUIRED	REMAINDER LEFT	REMAINDER RIGHT	CONST. PERMIT AREA	EASEMENT AREA
1	JAMES D. SLACK, Jr.	RED LODGE, MONTANA		23.03 Ac.	-0-	23.03 Ac.				3.11 Ac.
2	U.S.A.			3.20 Ac.	2.48 Ac.	0.72 Ac.			0.27 Ac.	
3	SHIRLEY M. TOLMAN	506 SOUTH DAY ST., POWELL, WYO.	SEE	SHEET	NO.	8			0.04 Ac.	

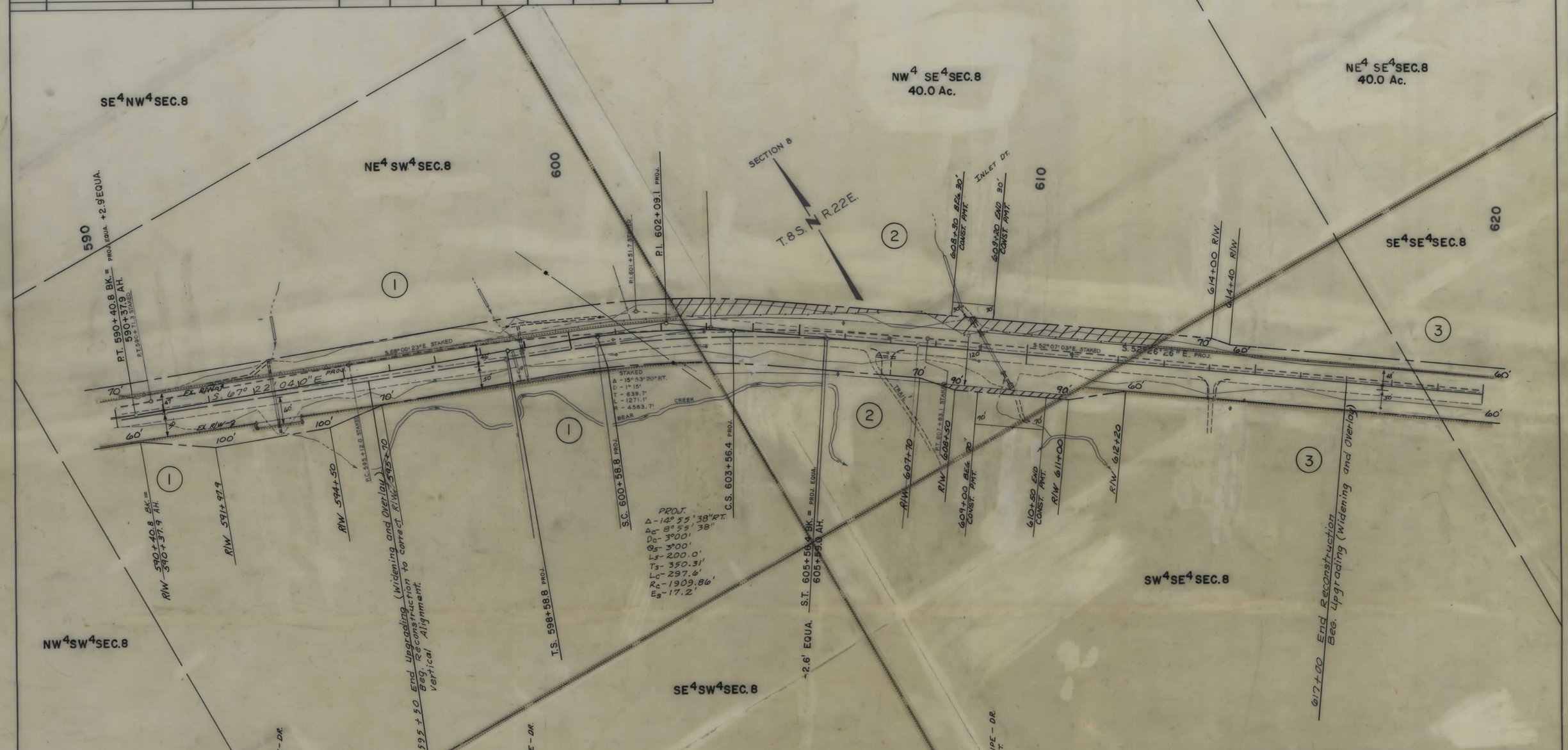

NOTE

CONSTRUCTION LIMITS INCLUDE BACKSLOPE ROUNDING

CONSTRUCTION LIMITS
TOP OF CUT
TOE OF FILL

MAP TRANS. TO R/W
MAP REVISED 7-2-86, 12-10-86, 1-7-87, 3-10-87, 3-19-87, 4-22-87
STATE APPROVAL 6-6-86

STATE OF MONTANA
DEPARTMENT OF HIGHWAYS
LAND REQUIRED FOR RIGHT OF WAY
CARBON COUNTY

STATE OF MONTANA	PROJECT NO.	SHEET NO.	TOTAL SHEETS
	RS-308-1(7)9	8	11

OWNERSHIPS

PARCEL	NAME	ADDRESS	TOTAL AREA	GROSS R/W AREA	P.T.W. AREA	AREA TO BE ACQUIRED	REMAINDER LEFT	REMAINDER RIGHT	CONST. PERMIT AREA
3	SHIRLEY M. TOLMAN	506 SOUTH DAY ST., POWELL, WYO.	115.02 Ac.	1.75 Ac.	-0-	1.75 Ac.	24.45 Ac.	88.82 Ac.	0.04 Ac.
4	LOSE RANCH, INC. C/O HOWARD M. &			0.33 Ac.	-0-	0.33 Ac.			
	CLARA E. BROWN	BELFRY, MONTANA							
5	STATE OF MONTANA		SEE	SHEET	No.	10			

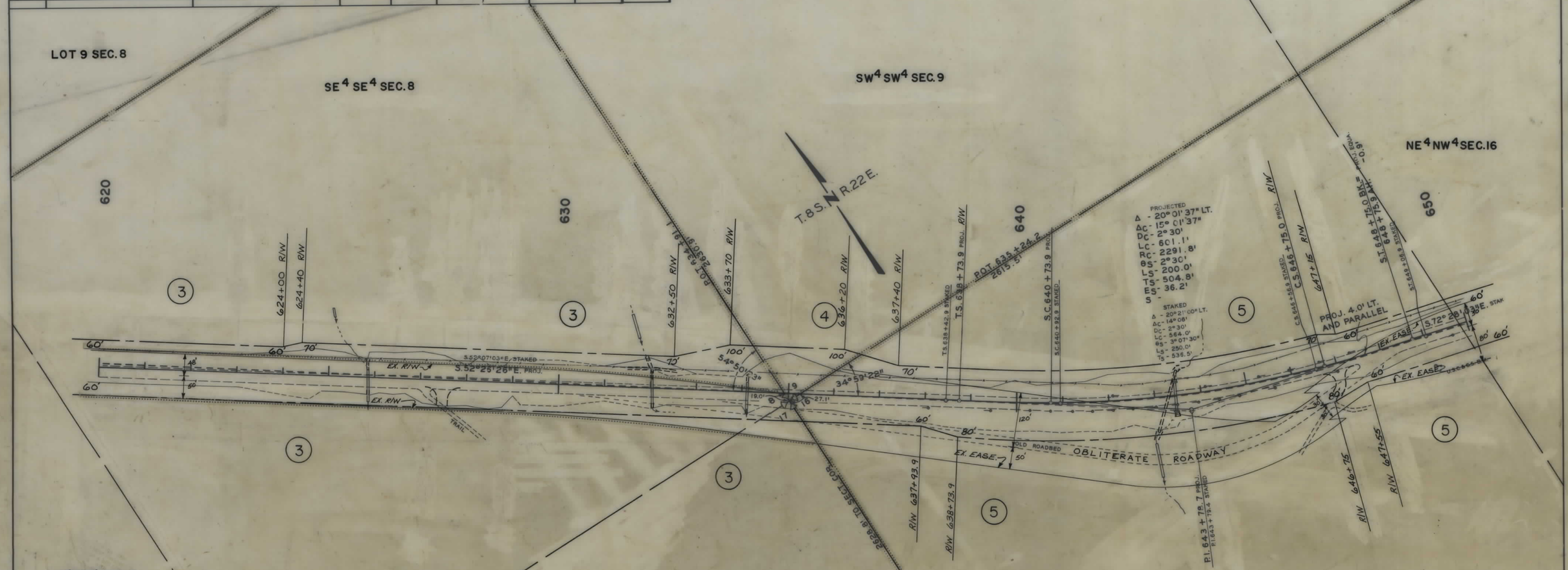

TOTAL ACREAGE = 40.00
GROSS R/W " = 4.64
EXIST. R/W " = 2.50
NET R/W " = 2.14
REM. LT. " = 9.09
REM. RT. " = 26.27

NOTE

CONSTRUCTION LIMITS INCLUDE BACKSLOPE ROUNDING

CONSTRUCTION LIMITS
TOP OF CUT
TOE OF FILL

MAP TRANS. TO R/W
MAP REVISED

STATE OF MONTANA
DEPARTMENT OF HIGHWAYS
LAND REQUIRED FOR RIGHT OF WAY

CARBON COUNTY

STATE OF MONTANA	PROJECT NO.	SHEET NO.	TOTAL SHEETS
	RS-308-1(7)9	9	11

OWNERSHIPS

PARCEL	NAME	ADDRESS	TOTAL AREA	GROSS R/W AREA	R.T.W. AREA	AREA TO BE ACQUIRED	REMAINDER LEFT	REMAINDER RIGHT	CONST. PERMIT AREA
5	STATE OF MONTANA		SEE	SHEET	NO.	10			

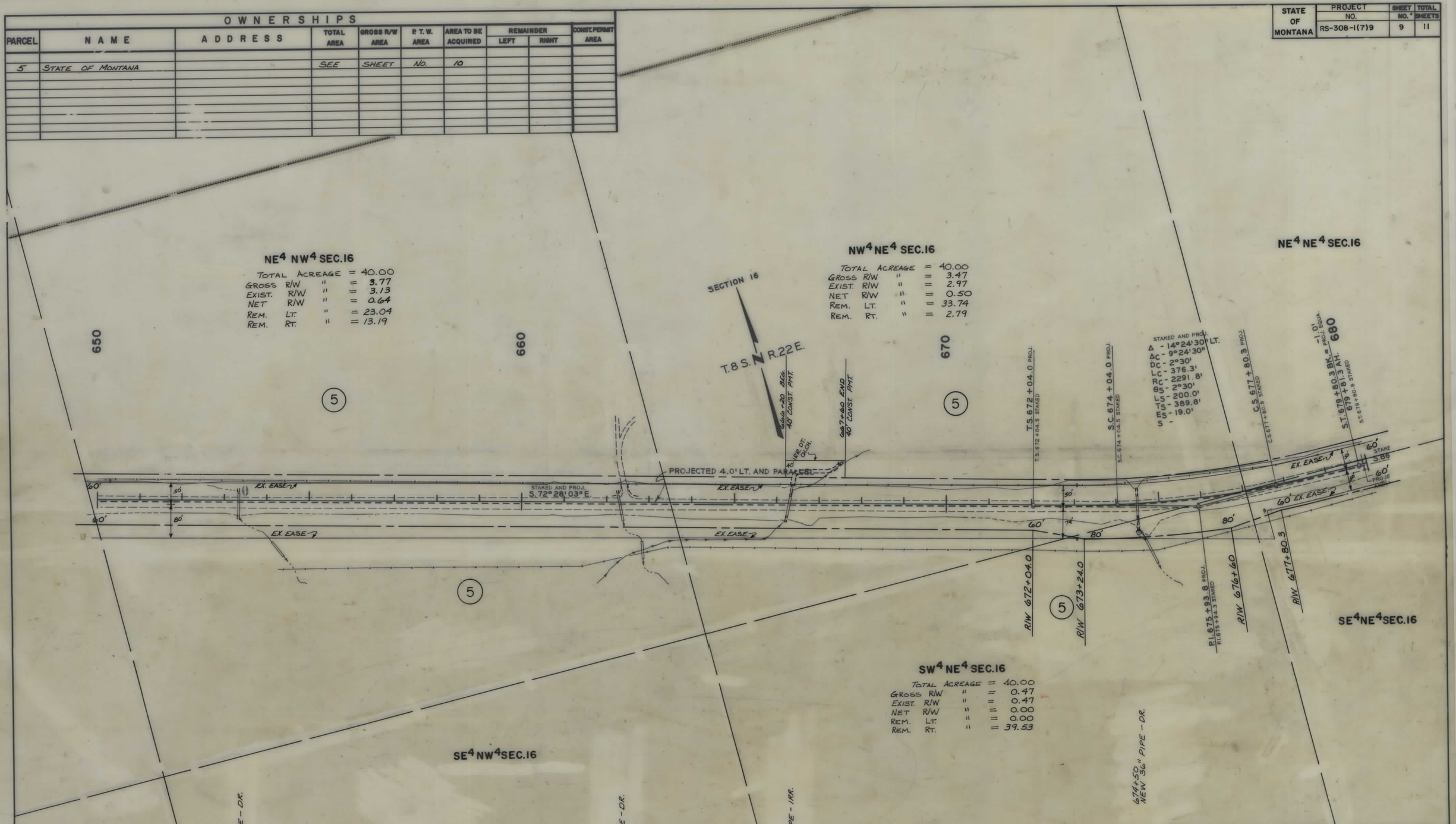

NOTE

CONSTRUCTION LIMITS INCLUDE BACKSLOPE ROUNDING

CONSTRUCTION LIMITS
TOP OF CUT
TOE OF FILL

MAP TRANS. TO R/W
MAP REVISED
STATE APPROVAL 6-6-86

STATE OF MONTANA
DEPARTMENT OF HIGHWAYS
LAND REQUIRED FOR RIGHT OF WAY
CARBON COUNTY
SCALE 1" = 100' MAP COMPLETED

STATE OF MONTANA	PROJECT NO.	SHEET NO.	TOTAL SHEETS
	RS-308-1(7)9	10	11

OWNERSHIPS

PARCEL	NAME	ADDRESS	TOTAL AREA	GROSS R/W AREA	P. T. W. AREA	AREA TO BE ACQUIRED	REMAINDER LEFT	REMAINDER RIGHT	CONST. PERMIT AREA
5	STATE OF MONTANA			15.98 Ac.	12.11 Ac.	3.87 Ac.			0.13 Ac.
6	LOSE RANCH INC. C/O HOWARD M. &								
	CLARA E. BROWN	BELFRY, MONTANA	SEE	SHEET	NO.	11			
7	WELDON O. HIGHAM								
	C/O LAWRENCE & DOROTHY BANGERT	BELFRY, MONTANA	SEE	SHEET	NO.	11			

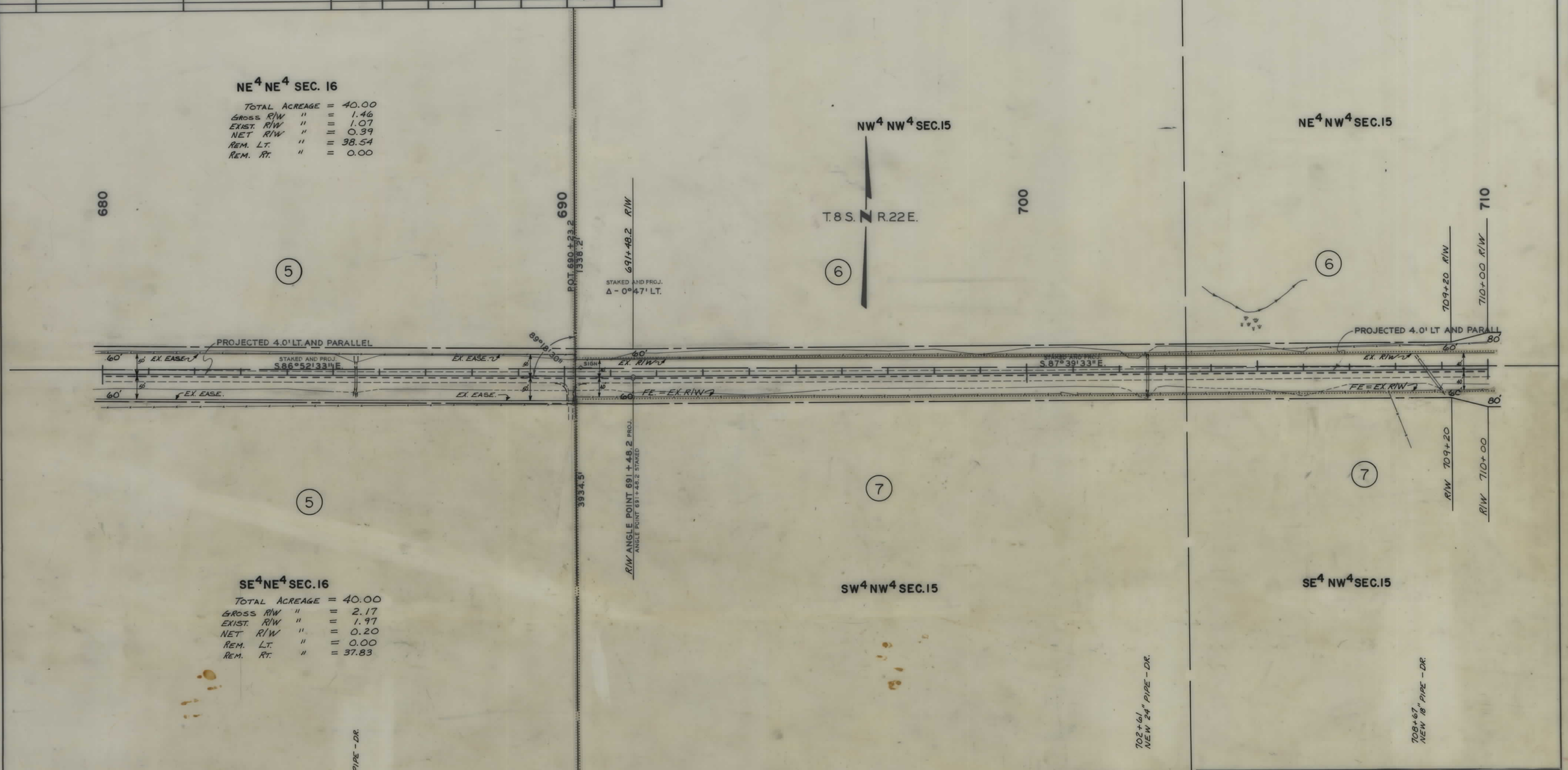

NOTE

CONSTRUCTION LIMITS INCLUDE BACKSLOPE ROUNDING

CONSTRUCTION LIMITS
TOP OF CUT
TOE OF FILL

MAP TRANS. TO R/W
MAP REVISED

STATE OF MONTANA
DEPARTMENT OF HIGHWAYS
LAND REQUIRED FOR RIGHT OF WAY
CARBON COUNTY

STATE OF MONTANA	PROJECT NO.	SHEET NO.	TOTAL SHEETS
	RS-308-1(7)9	11	11

OWNERSHIPS

PARCEL	NAME	ADDRESS	TOTAL AREA	GROSS R/W AREA	P.T.W. AREA	AREA TO BE ACQUIRED	REMAINDER LEFT	REMAINDER RIGHT	CONST. PERM AREA	CONST. EASE AREA
6	LOSE RANCH, INC. C/O HOWARD M. &									
	CLARA E. BROWN	BELFRY, MONTANA		1.62 Ac.	-0-	1.62 Ac.				
7	WELDON O. HIGHAM									
	C/O LAWRENCE & DOROTHY BANGERT	BELFRY, MONTANA		1.67 Ac.	-0-	1.67 Ac.			0.07 Ac.	
8	HERMAN & CLARIS UNGEFUG	BELFRY, MONTANA		0.43 Ac.	-0-	0.43 Ac.				
4, 6	LOSE RANCH INC. C/O HOWARD M. &									
	CLARA E. BROWN	BELFRY, MONTANA		1.95 Ac.	-0-	1.95 Ac.			0.13 Ac	

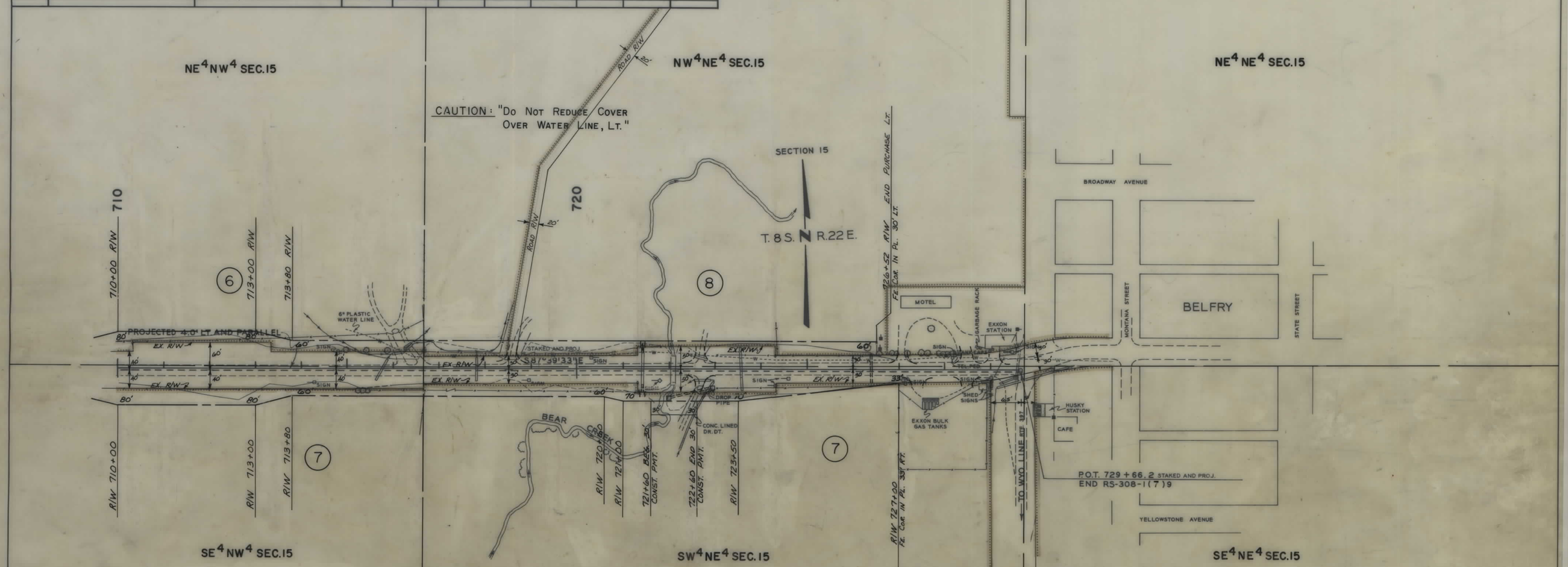

BACKSLOPE LIMITS INCLUDE ROUNDING
CONSTRUCTION LIMITS
TOP OF CUT
TOE OF FILL

MAP TRANS. TO R/W
MAP REVISED 7-7-86, 7-25-86, 12-17-86

STATE OF MONTANA
DEPARTMENT OF HIGHWAYS
LAND REQUIRED FOR RIGHT OF WAY