PLANS
NOT
TO
SCALE

FED. ROAD DIST. NO.	STATE OF MONTANA	FED. AID PROJECT NUMBERS CONST. NO.	R/W NO.	STATE NO.	SHEET NO.	TOTAL SHEETS
8			S-301(16)	3301-16	1	3

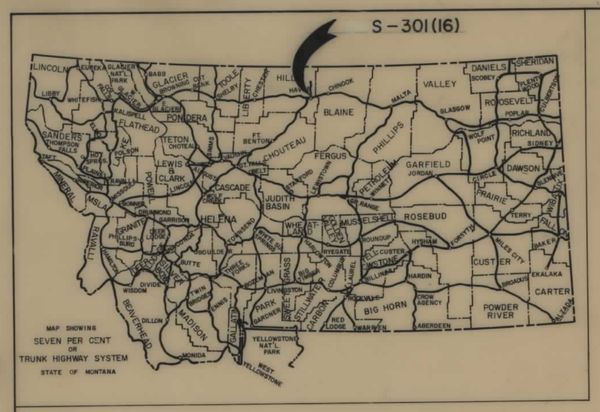

STATE OF MONTANA

STATE HIGHWAY COMMISSION

RIGHT OF WAY PLAN OF FEDERAL AID PROJECT NO. S-301(16) R/W S-301( ) CONST.

HAVRE-SIMPSON-CANADIAN LINE

0.156 MILES

HAVRE-SIMPSON-CANADIAN LINE
MILK RIVER BR.- HAVRE

INDEX

PARCEL NO.	OWNERSHIPS	SHEET NO.
1, 1A	BURLINGTON NORTHERN INC.	2
2, 4	HILL COUNTY	2
3	ALLENA E. LARSON	2
5	EDWIN & VIOLA FREIER	3
6	LEE & GARY GRANT	3
7	CHARLES GENGER	3

CONVENTIONAL SIGNS

RIGHT OF WAY LINE
CENTERLINE (℄) OR PROJECTED LINE
STK'D. CENTERLINE
PARCEL NUMBER
OWNERSHIP BOUNDARY
R/W USE EXISTING R/W L.T. OR R.T.
PRESENT TRAVELED WAY (P.T.W.)
R/W LINE FENCED
RAILROAD R/W
CONSTRUCTION LIMITS CUT FILL
FENCE LINE
CONTROL OF ACCESS WITH FENCE
CONTROL OF ACCESS WITHOUT FENCE
GATE IN FENCE
CATTLE GUARD=24'
STATE & NATIONAL BORDER LINES
CITY OR TOWN LIMITS LINE
COUNTY LINE
RESERVATION LINE
TOWNSHIP & SECTION LINE
1/2 SECTION LINE
1/4 SECTION LINE FOUND UNFOUND
SECTION CORNER
1/4 SECTION COR.
1/16 SECTION COR.
CENTER OF SECTION
TELEPHONE OR TELEGRAPH POLES IN PLACE
POWER POLES IN PLACE
TEL. OR TEL. OR POWER POLES TO BE MOVED
NEW PIPES
OLD PIPES IN PLACE
OUTLET DITCH
INLET DITCH
DITCHES
CHANNEL CHANGES CH. CH.
BRIDGE
RAILROADS

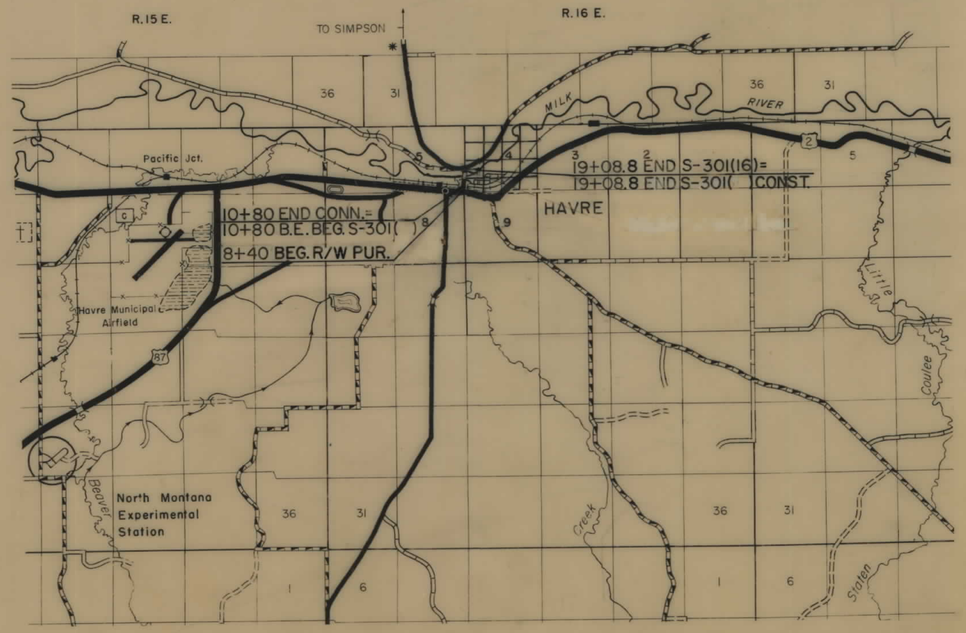

STATE HIGHWAY COMMISSION OF MONTANA

APPROVED:

April 16 1971

Louis M. Chittim
STATE HIGHWAY ENGINEER

STATE OF MONTANA REGISTERED No. 1745 LEWIS M. CHITTIM CIVIL ENGINEER AND LAND SURVEYOR

U.S. DEPARTMENT OF TRANSPORTATION
FEDERAL HIGHWAY ADMINISTRATION

APPROVED:

DIVISION ENGINEER DATE

11-7-73
8-16-73
5-20-71

FED. ROAD DIST. NO.	STATE OF MONTANA	FED. AID PROJECT NUMBERS		STATE	SHEET	TOTAL
		CONST. NO.	R/W NO.	NO.	NO.	SHEETS
8			S-301(16)	3301-16	2	3

OWNERSHIPS

PARCEL	NAME	ADDRESS	TOTAL AREA	GROSS R/W AREA	P. T. W. AREA	AREA TO BE ACQUIRED	REMAINDER LEFT	REMAINDER RIGHT	CONST. PERMIT AREA
1	BURLINGTON NORTHERN INC.		SEE	SHEET	#	3			
2	HILL COUNTY		"	"	"	"			
1A	BURLINGTON NORTHERN INC.			0.3 AC		0.3 AC.			

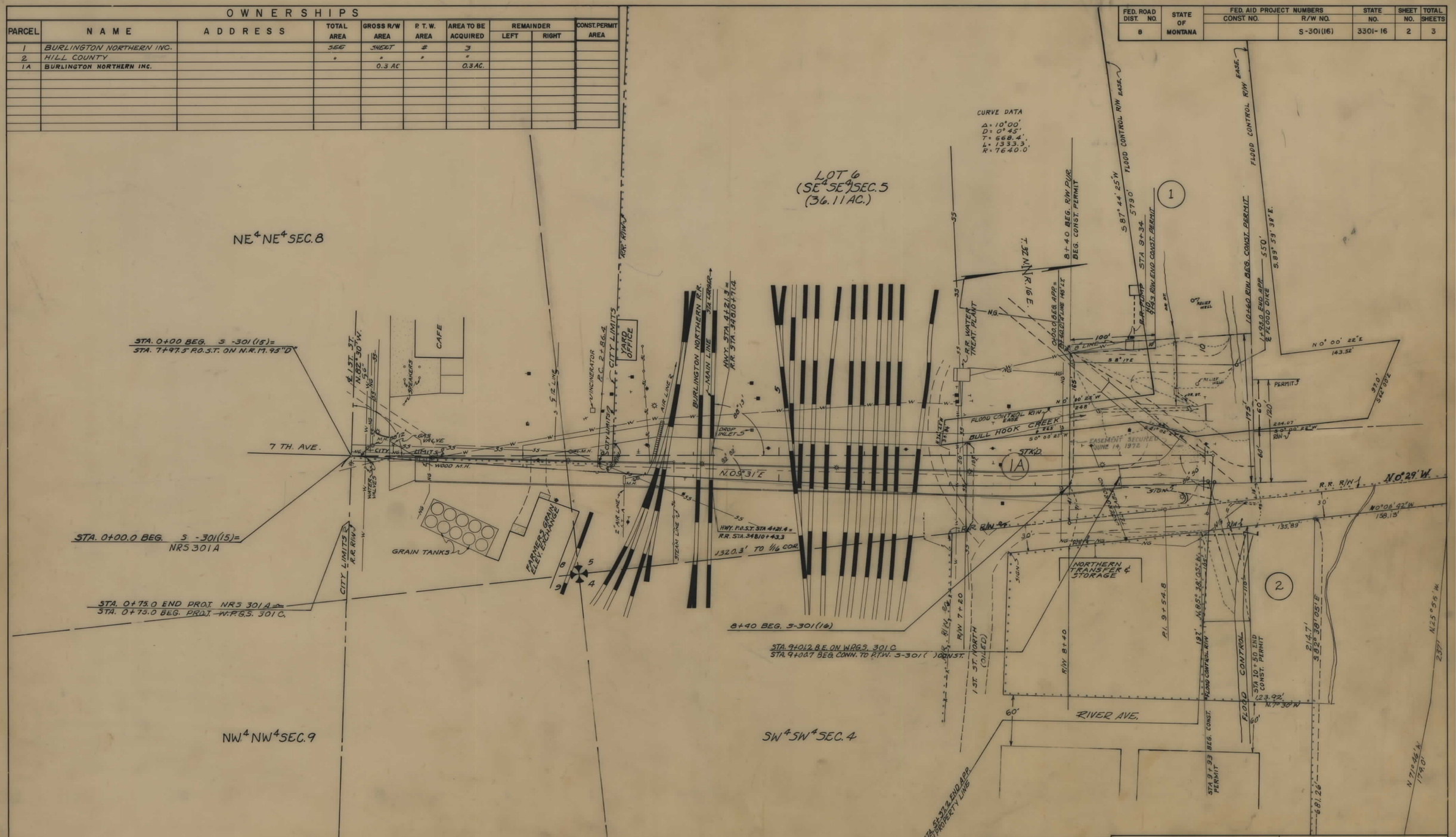

NOTE

CONSTRUCTION LIMITS INCLUDE BACKSLOPE ROUNDING

CONSTRUCTION LIMITS
TOP OF CUT
TOE OF FILL

MAP TRANS. TO R/W
MAP REVISED

STATE APPROVAL 5-20-71 5-2-72, 11-7-73

STATE OF MONTANA
STATE HIGHWAY COMMISSION
LAND REQUIRED FOR RIGHT OF WAY
HILL COUNTY
SCALE 1" = 50' MAP COMPLETED

FED. ROAD DIST. NO.	STATE OF MONTANA	FED. AID PROJECT NUMBERS		STATE NO.	SHEET NO.	TOTAL SHEETS
		CONST NO.	R/W NO.			
8			S-301(16)	3301-16	3	3

OWNERSHIPS
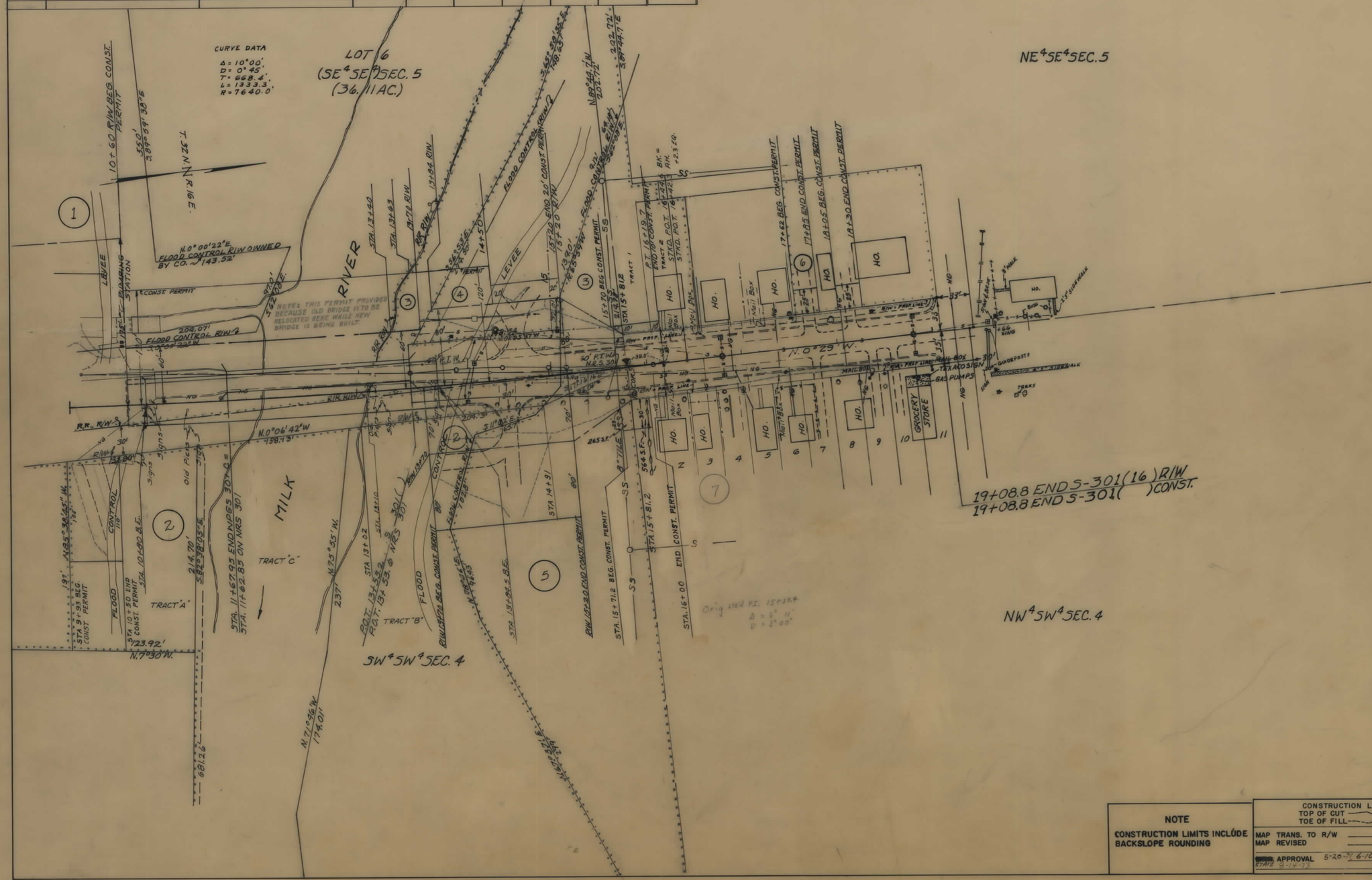
PARCEL	NAME	ADDRESS	TOTAL AREA	GROSS R/W AREA	P.T.W. AREA	AREA TO BE ACQUIRED	REMAINDER LEFT	REMAINDER RIGHT	CONST. PERMIT AREA
1	BURLINGTON NORTHERN INC.			1.4 AC.	-0-	1.4 AC.			0.4 AC.
2	HILL COUNTY		2.22 AC.	0.06 AC.	-0-	0.06 AC.		2.16 AC.	0.19 AC.
3	ALLENA E. LARSON	418 7TH. AVE. N.	1.35 AC.	0.32 AC.	0.22 AC.	0.10 AC.	1.03 AC.		0.06 AC.
4	HILL COUNTY		0.82 AC.	0.11 AC.	-0-	0.11 AC.	0.71 AC.		0.08 AC.
5	EDWIN & VIOLA FREIER	1127 6TH. ST. N.	1.87 AC.	0.29 AC.	0.10 AC.	0.19 AC.		1.58 AC.	0.23 AC.
6	LEE M. & GARY GRANT	703 6TH. ST. NO., HAVRE, MONT.							0.03 AC.
7	CHARLES GENGER								0.01 AC.