PLANS
NOT
TO
SCALE

FED. ROAD DIST. NO.	STATE	FED. AID PROJECT NUMBERS CONST. NO.	R/W NO.	STATE NO.	SHEET NO.	TOTAL SHEETS
8	MONT.		S-307(13)	3307-13	1	12

STANFORD-GERALDINE

STATE OF MONTANA

STATE HIGHWAY COMMISSION

RIGHT OF WAY PLAN OF

FEDERAL AID PROJECT NO. S-307(13)R/W S-307( )CONST.

STANFORD- GERALDINE

11.172 MILES

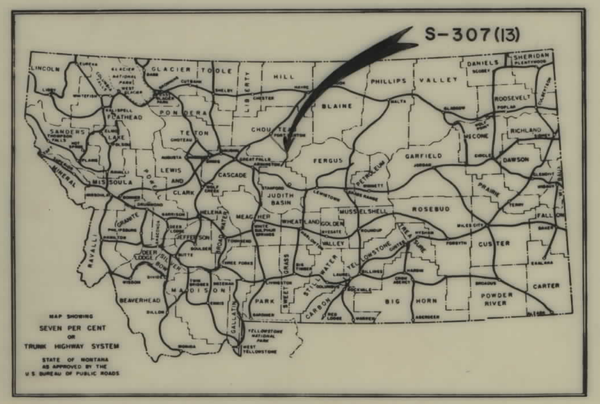

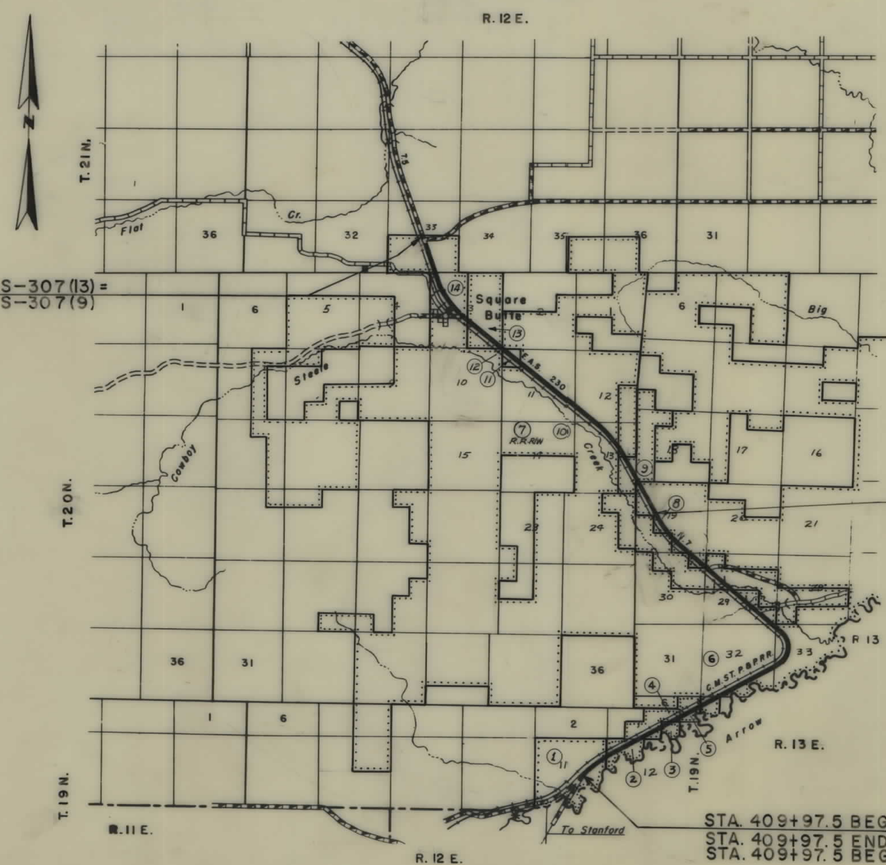

CONVENTIONAL SIGNS

STATE AND NATIONAL LINE
COUNTY LINE
CITY, VILLAGE OR BOROUGH LINE
TOWNSHIP LINE
SECTION LINE
RESERVATION LINE
FENCE LINE
GUARD RAIL
OWNERSHIP BOUNDARY
RIGHT OF WAY LINE
RIGHT OF WAY LINE FENCED
TRAVELED WAY
RAILROADS
RETAINING WALLS
BASE OR SURVEY LINE
LEVEE
CULVERTS IN PLACE (PLAN)
NEW CULVERTS (PLAN)
NEW CULVERTS (PROFILE)
TROLLEY POLE
POWER POLE
TELEPHONE OR TELEGRAPH POLE
MARSH
DITCH
RIPRAP
BRIDGE
SECTION CORNER FOUND UNFOUND
1/4 SECTION CORNER FOUND UNFOUND
1/16 CORNER FOUND UNFOUND
CENTER OF SECTION
CONTROL OF ACCESS WITH FENCE
CONTROL OF ACCESS WITHOUT FENCE
PARCEL NUMBER
CATTLE GUARD
GATE IN FENCE
CONSTRUCTION LIMITS CUT FILL

FED. ROAD DIST. NO.	STATE	FED. AID PROJECT NUMBERS CONST. NO.	R/W NO.	STATE NO.	SHEET NO.	TOTAL SHEETS
8	MONT.		S-307(13)	3307-13	2	12

OWNERSHIPS

PARCEL	NAME	ADDRESS	TOTAL ACREAGE	GROSS TAKE ACREAGE	P.T.W. ACREAGE	NET TAKE ACREAGE	REMAINDER LEFT	REMAINDER RIGHT
1	THEODORE & SAIMA I. MYLLYMAKI	STANFORD, MONT.	650.00 AC.	7.42 AC.	6.88 AC.	0.54 AC.		
2	PETER D. HOUSE -ET. AL.	% R. B. GILBERT - FT. BENTON, MONT.		12.44 "	9.98 "	2.46 "		

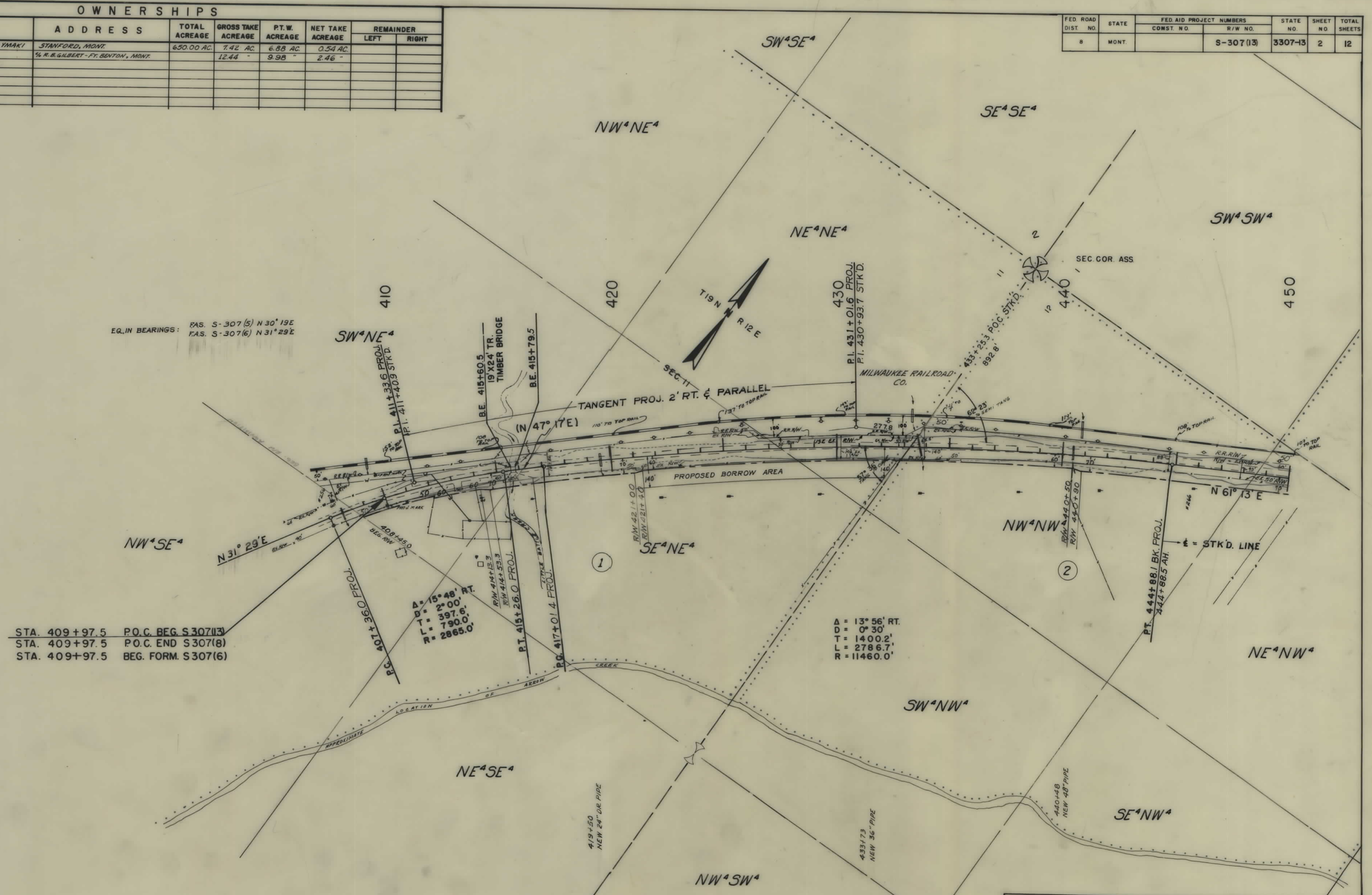

CONSTRUCTION LIMITS
TOP OF CUT
TOE OF FILL
MAP TRANS. TO R/W

STATE OF MONTANA
STATE HIGHWAY COMMISSION
LAND REQUIRED FOR RIGHT OF WAY

FED. ROAD DIST. NO.	STATE	FED. AID PROJECT NUMBERS CONST. NO.	R/W NO.	STATE NO.	SHEET NO.	TOTAL SHEETS
8	MONT.		S-307 (13)	3307-13	3	12

OWNERSHIPS

PARCEL	NAME	ADDRESS	TOTAL ACREAGE	GROSS TAKE ACREAGE	P.T.W. ACREAGE	NET TAKE ACREAGE	REMAINDER LEFT	REMAINDER RIGHT
2	PETER D. HOUSE - ET. AL.	¼ R. B. GILBERT - FT. BENTON, MONT.		12.44 AC.	9.98 AC.	2.46 AC.		
3	LEONARD DWAESHUIS ESTATE	¼ R. B. GILBERT - FT. BENTON, MONT.	40.00 AC.	0.36 "	0.25 "	0.11 "		39.64 AC
4	PETER D. HOUSE - ET. AL.	¼ R. B. GILBERT - FT. BENTON, MONT.		3.40 "	2.85 "	0.55 "		
5	THEODORE & SAIMA I. MYLLYMAKI	STANFORD, MONT.	52.13 "	3.29 "	2.63 "	0.66 "	25.54 AC.	23.30 "
6	DEAN STRAND	SQUARE BUTTE, MONT.		47.42 "	46.14 "	1.28 "		
2 & 4	PETER D. HOUSE - ET. AL.	¼ R. B. GILBERT - FT. BENTON, MONT.	199.00 "	15.84 "	12.83 "	3.01 "	74.64 "	108.52

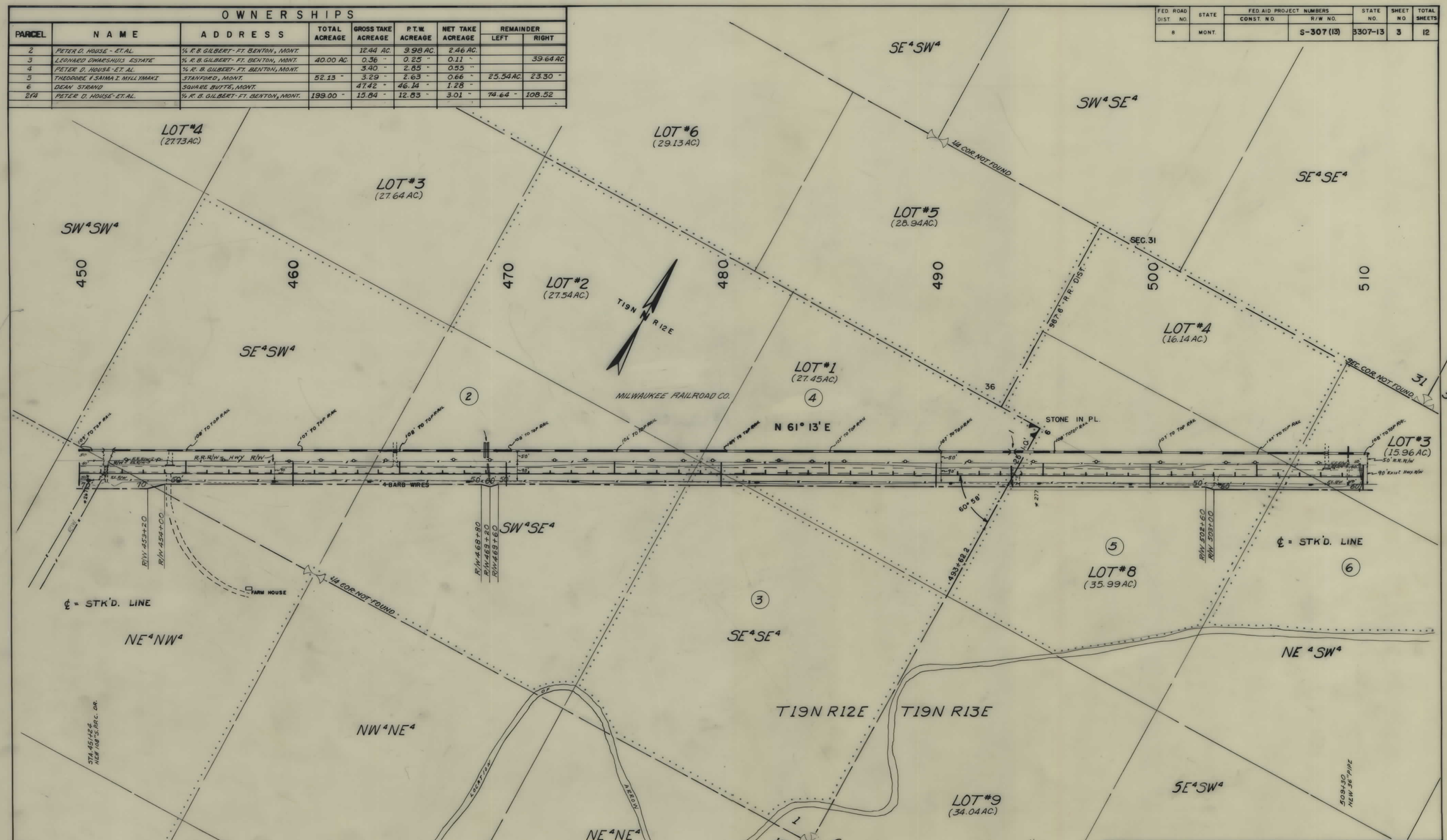

FED. ROAD DIST. NO.	STATE	FED. AID PROJECT NUMBERS CONST. NO.	R/W NO.	STATE NO.	SHEET NO.	TOTAL SHEETS
8	MONT.		S-307 (13)	3307-13	4	12

OWNERSHIPS

PARCEL	NAME	ADDRESS	TOTAL ACREAGE	GROSS TAKE ACREAGE	P.T.W. ACREAGE	NET TAKE ACREAGE	REMAINDER LEFT	REMAINDER RIGHT

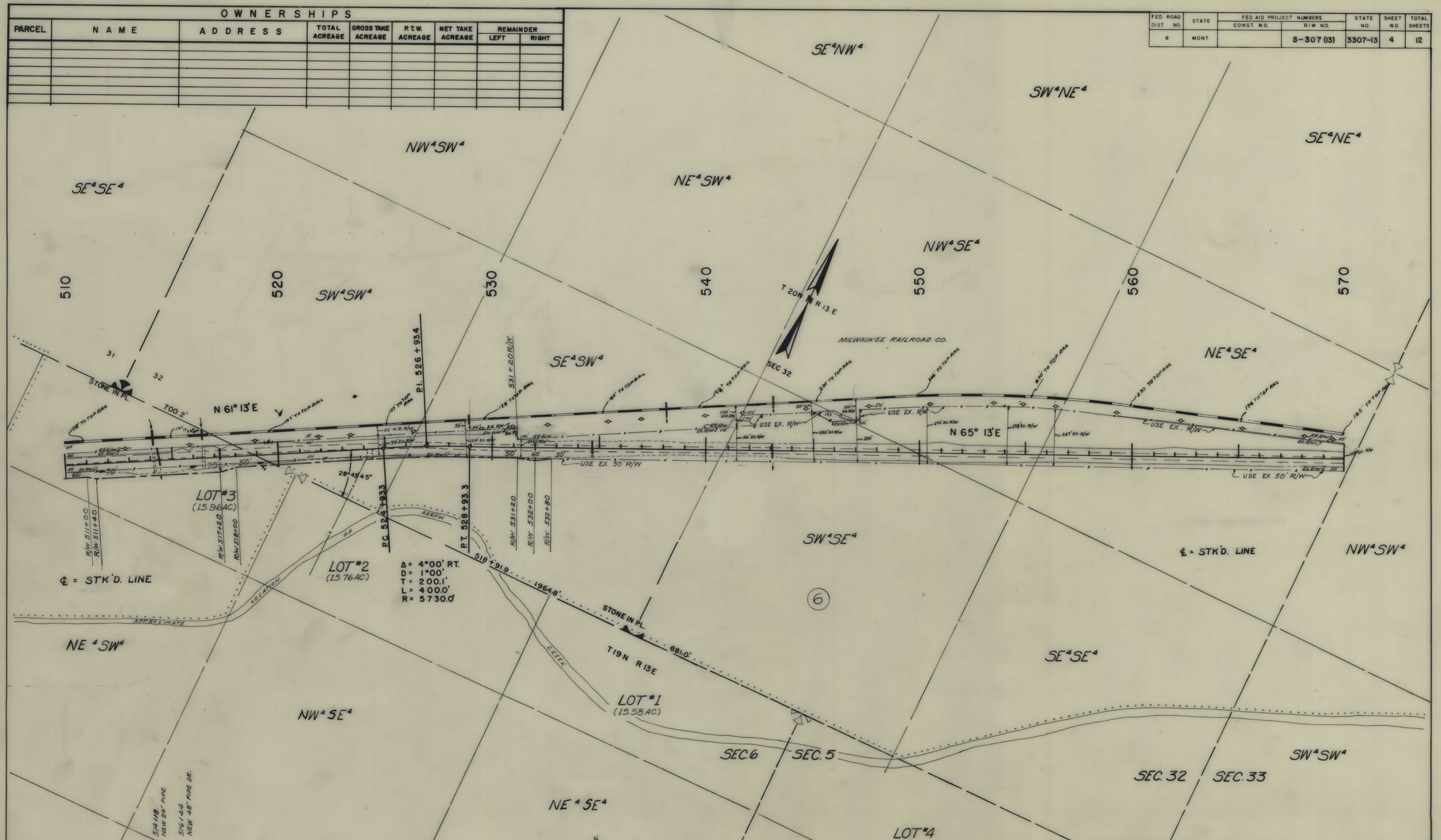

CONSTRUCTION LIMITS
TOP OF CUT
TOE OF FILL

MAP TRANS. TO R/W
MAP REVISED

STATE OF MONTANA
STATE HIGHWAY COMMISSION
LAND REQUIRED FOR RIGHT OF WAY

FED. ROAD DIST. NO.	STATE	FED. AID PROJECT NUMBERS CONST. NO.	R/W NO.	STATE NO.	SHEET NO.	TOTAL SHEETS
8	MONT.		S-307(13)	3307-13	5	12

OWNERSHIPS

PARCEL	NAME	ADDRESS	TOTAL ACREAGE	GROSS TAKE ACREAGE	P.T.W. ACREAGE	NET TAKE ACREAGE	REMAINDER LEFT	REMAINDER RIGHT

CONSTRUCTION LIMITS
TOP OF CUT
TOE OF FILL

MAP TRANS. TO R/W
MAP REVISED
B.P.R. APPROVAL 11/5/63

STATE OF MONTANA
STATE HIGHWAY COMMISSION
LAND REQUIRED FOR RIGHT OF WAY
CHOUTEAU COUNTY

FED ROAD DIST NO.	STATE	FED AID PROJECT NUMBERS CONST NO.	R/W NO.	STATE NO.	SHEET NO.	TOTAL SHEETS
8	MONT.		S-307(13)	3307-13	6	12

OWNERSHIPS

PARCEL	NAME	ADDRESS	TOTAL ACREAGE	GROSS TAKE ACREAGE	P.T.W. ACREAGE	NET TAKE ACREAGE	REMAINDER LEFT	REMAINDER RIGHT

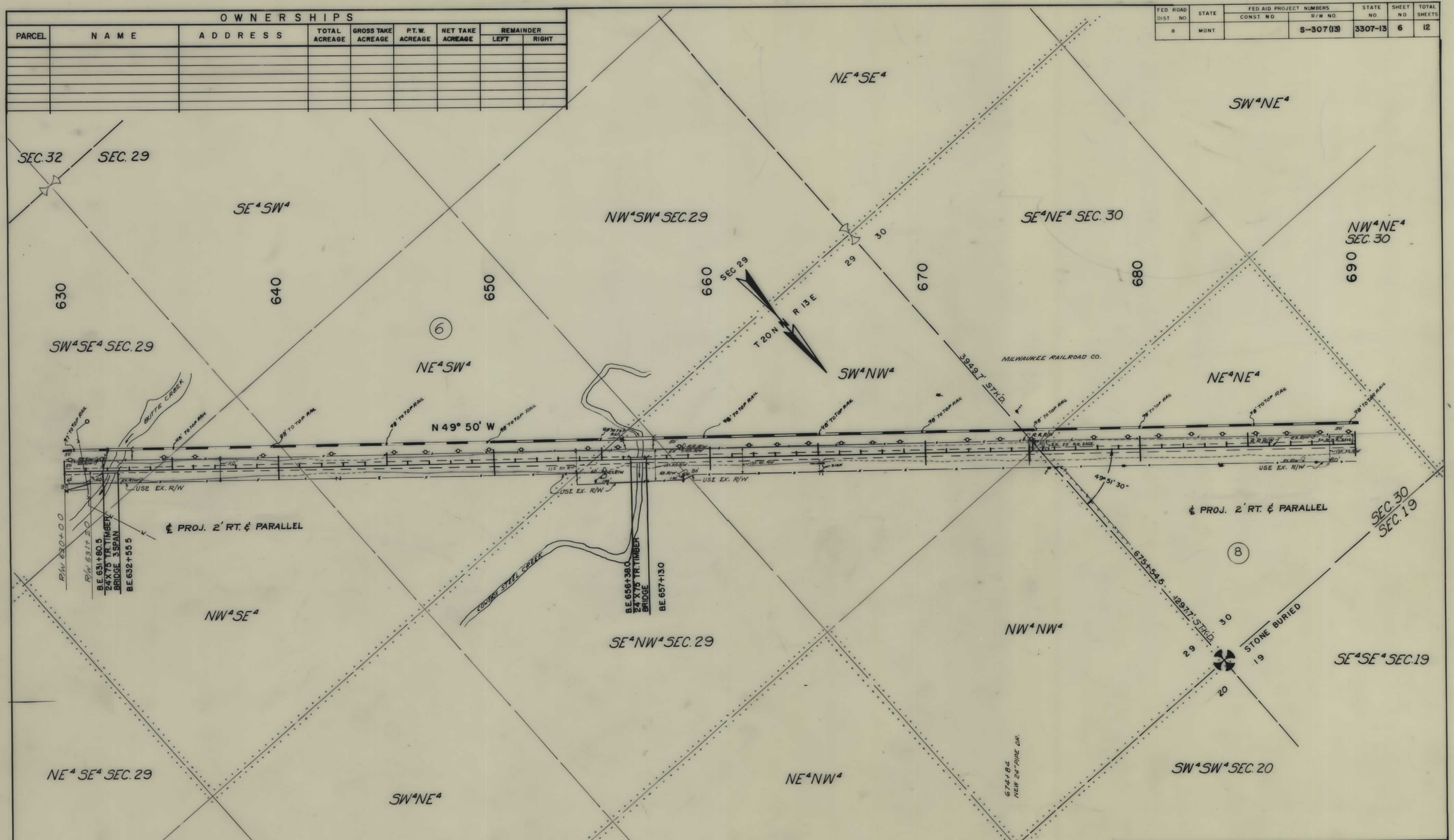

CONSTRUCTION LIMITS
TOP OF CUT
TOE OF FILL

MAP TRANS. TO R/W
MAP REVISED

STATE OF MONTANA
STATE HIGHWAY COMMISSION
LAND REQUIRED FOR RIGHT OF WAY
CHOUTEAU COUNTY

FED ROAD DIST NO	STATE	FED AID PROJECT NUMBERS CONST NO	R/W NO	STATE NO	SHEET NO	TOTAL SHEETS
8	MONT		S-307 (13)	3307-13	7	12

OWNERSHIPS

PARCEL	NAME	ADDRESS	TOTAL ACREAGE	GROSS TAKE ACREAGE	P.T.W. ACREAGE	NET TAKE ACREAGE	REMAINDER LEFT	REMAINDER RIGHT
8	DEAN STRAND			15.91	15.08	0.83		

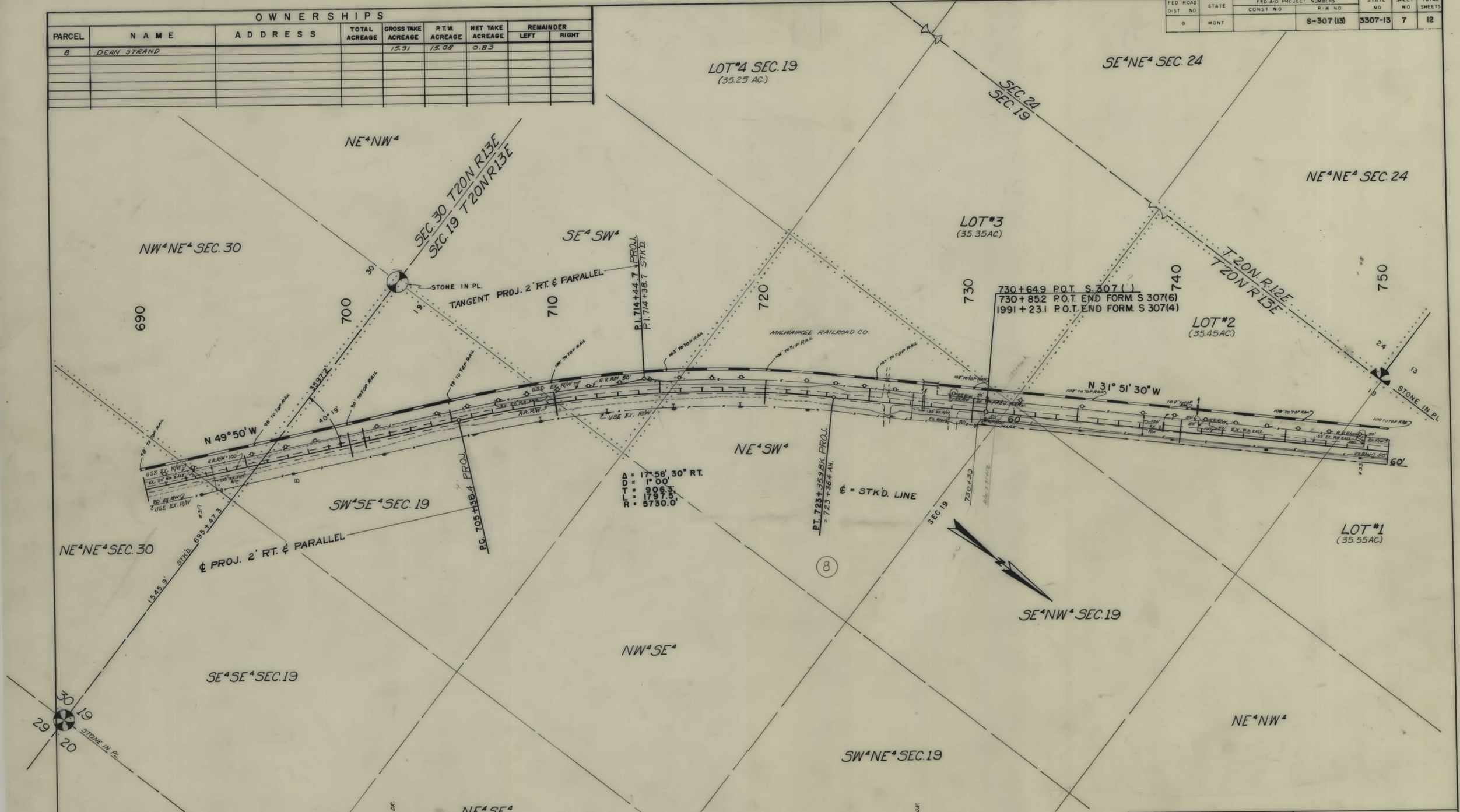

FED ROAD DIST NO	STATE	FED AID PROJECT NUMBERS CONST. NO	R/W NO.	STATE NO.	SHEET NO	TOTAL SHEETS
8	MONT.		S-307 (13)	3307-13	8	12

OWNERSHIPS

PARCEL	NAME	ADDRESS	TOTAL ACREAGE	GROSS TAKE ACREAGE	P.T.W. ACREAGE	NET TAKE ACREAGE	REMAINDER LEFT	REMAINDER RIGHT
8	DEAN STRAND	SQUARE BUTTE, MONT.		15.91	15.08	0.83		
9	GEORGE SZARZEC	SQUARE BUTTE, MONT.	273.0	5.91	4.48	1.43	32.57	234.52
10	DEAN STRAND	SQUARE BUTTE, MONT.		28.55	19.62	8.93		

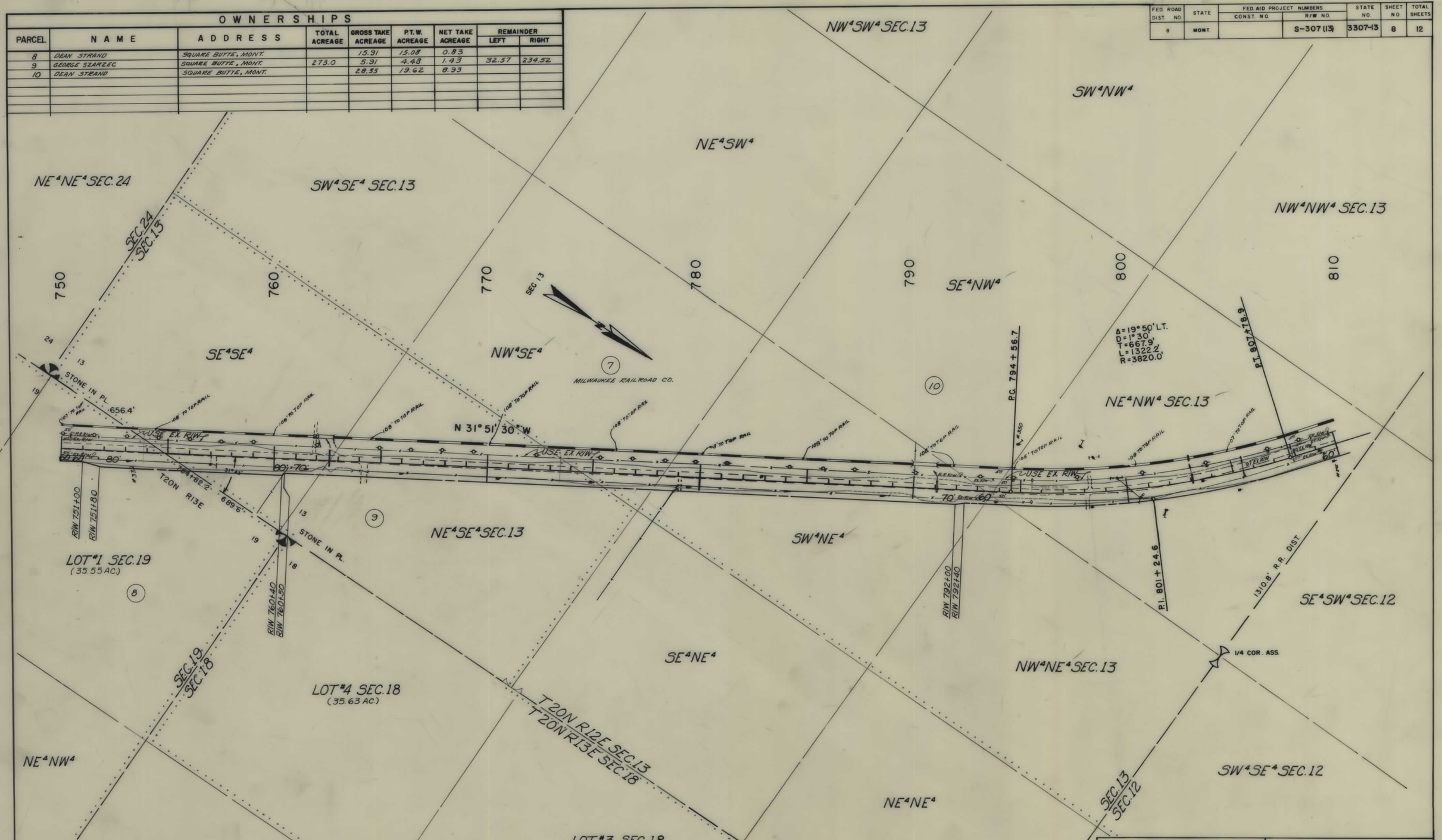

CONSTRUCTION LIMITS
TOP OF CUT
TOE OF FILL

MAP TRANS. TO R/W
MAP REVISED

STATE OF MONTANA
STATE HIGHWAY COMMISSION
LAND REQUIRED FOR RIGHT OF WAY
CHOUTEAU COUNTY

FED. ROAD DIST. NO.	STATE	FED. AID PROJECT NUMBERS CONST. NO.	FED. AID PROJECT NUMBERS R/W NO.	STATE NO.	SHEET NO.	TOTAL SHEETS
8	MONT.		S-307(13)	3307-13	9	12

OWNERSHIPS

PARCEL	NAME	ADDRESS	TOTAL ACREAGE	GROSS TAKE ACREAGE	P.T.W. ACREAGE	NET TAKE ACREAGE	REMAINDER LEFT	REMAINDER RIGHT
10	DEAN STRAND	SQUARE BUTTE, MONT.		28.55	19.62	8.93		

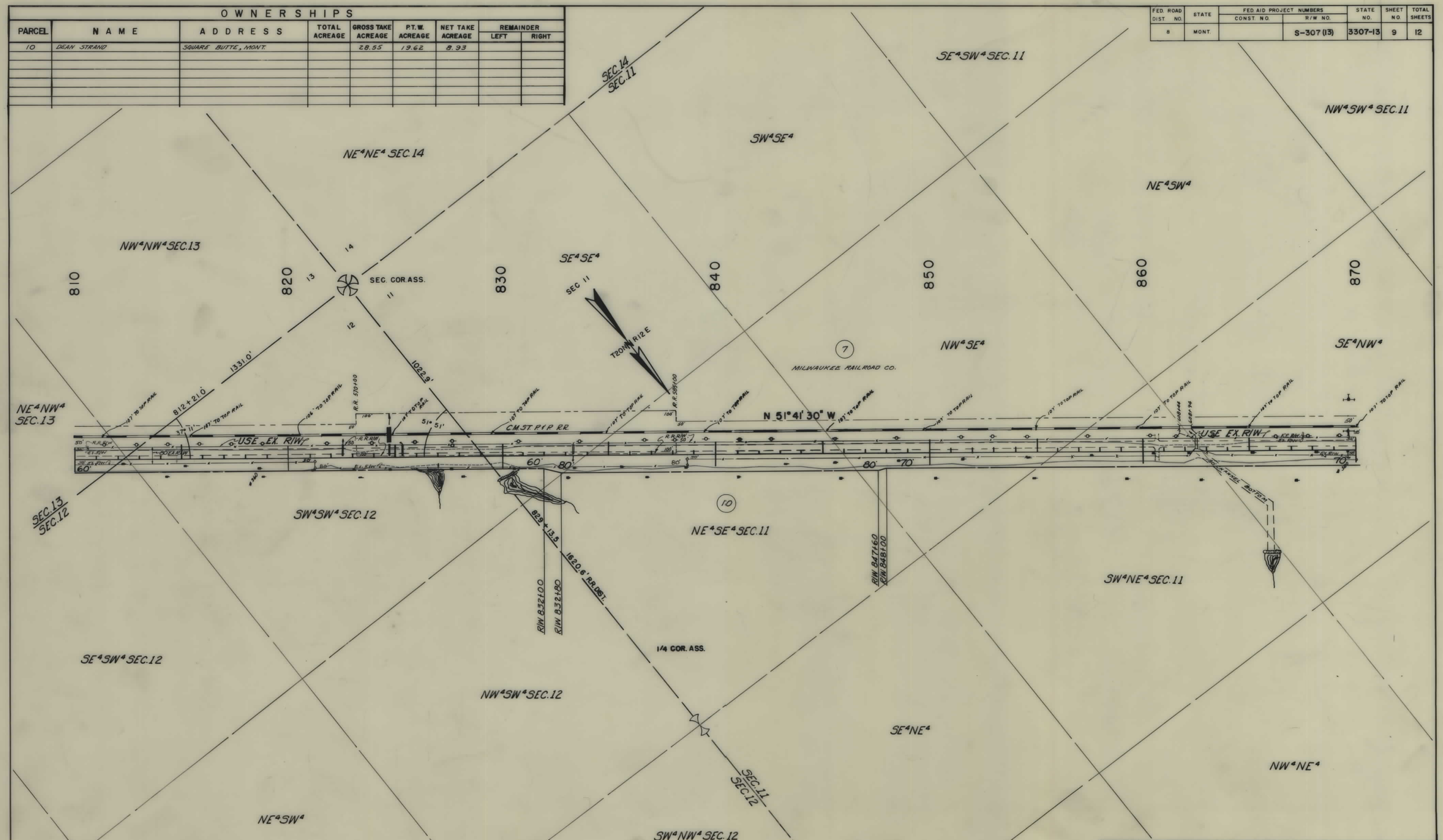

CONSTRUCTION LIMITS	STATE OF MONTANA
TOP OF CUT ————	STATE HIGHWAY COMMISSION
TOE OF FILL - - - - - - - - - -	LAND REQUIRED FOR RIGHT OF WAY
MAP TRANS. TO R/W	CHOUTEAU COUNTY
MAP REVISED	

FED ROAD DIST. NO.	STATE	FED AID PROJECT NUMBERS CONST. NO.	R/W NO.	STATE NO.	SHEET NO.	TOTAL SHEETS
8	MONT.		S-307(13)	3307-13	10	12

OWNERSHIPS

PARCEL	NAME	ADDRESS	TOTAL ACREAGE	GROSS TAKE ACREAGE	P.T.W. ACREAGE	NET TAKE ACREAGE	REMAINDER LEFT	REMAINDER RIGHT
10	DEAN STRAND	SQUARE BUTTE, MONT.		28.55	13.62	8.93		
11	STATE OF MONTANA		40.0	4.99	3.09	1.90	16.64	18.37
12	DEAN STRAND	SQUARE BUTTE, MONT.		0.92	0.75	0.17		
13	STATE OF MONTANA		337.60	10.33	8.10	2.23	48.10	279.17

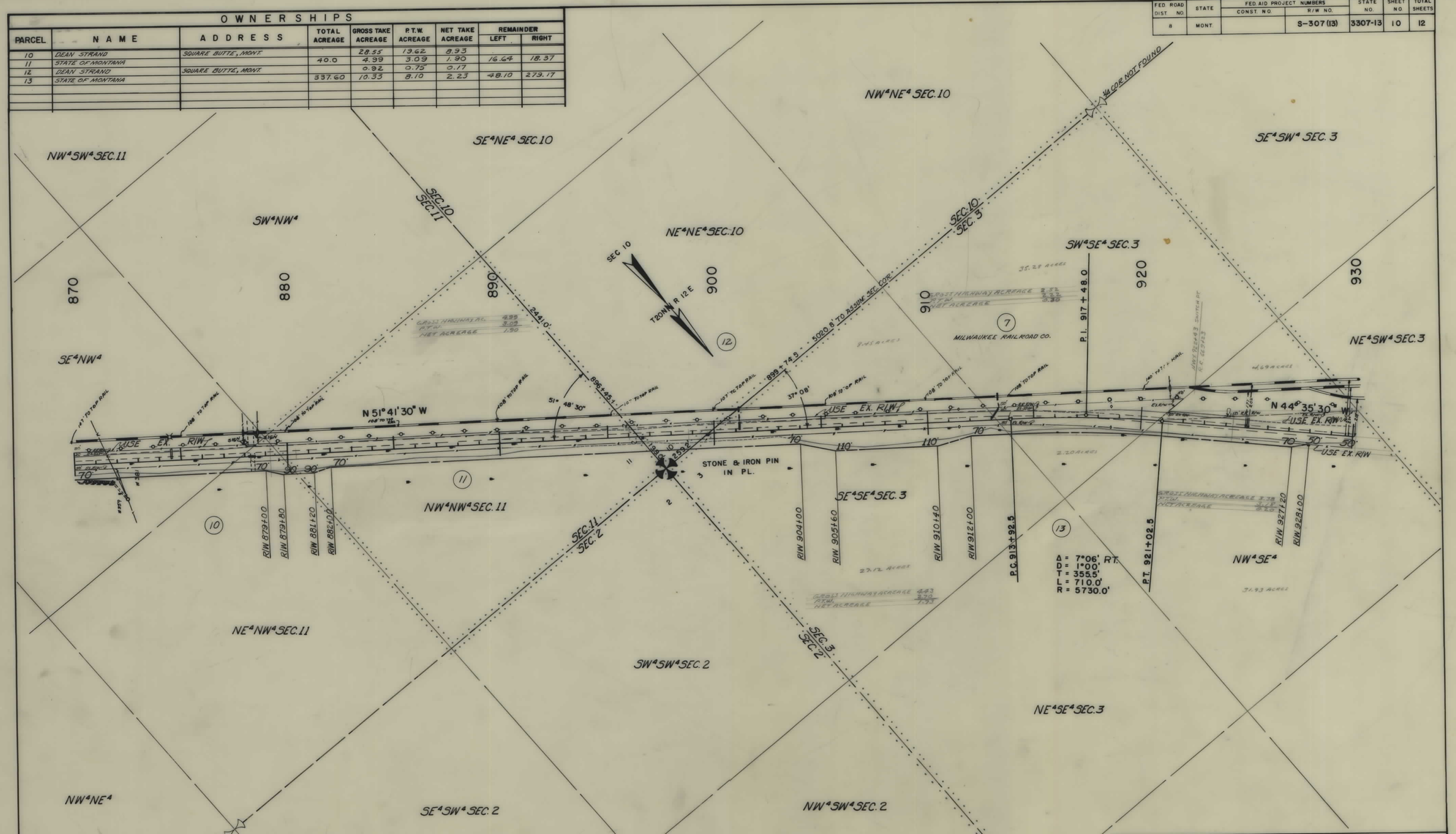

CONSTRUCTION LIMITS	STATE OF MONTANA
TOP OF CUT ————	STATE HIGHWAY COMMISSION
TOE OF FILL - - - - - - - -	LAND REQUIRED FOR RIGHT OF WAY
MAP TRANS. TO R/W ————	CHOUTEAU COUNTY
MAP REVISED ————	

FED ROAD DIST. NO.	STATE	FED AID PROJECT NUMBERS CONST. NO.	R/W NO.	STATE NO.	SHEET NO.	TOTAL SHEETS
8	MONT.		S-307 (13)	3307-13	11	12

OWNERSHIPS

PARCEL	NAME	ADDRESS	TOTAL ACREAGE	GROSS TAKE ACREAGE	P.T.W. ACREAGE	NET TAKE ACREAGE	REMAINDER LEFT	REMAINDER RIGHT
13	STATE OF MONTANA		337.60	10.33	8.10	2.23	48.10	279.17
14	DEAN STRAND	SQUARE BUTTE, MONT.		16.51	13.28	3.23		
7	MILWAUKEE RAILROAD CO.			NONE				

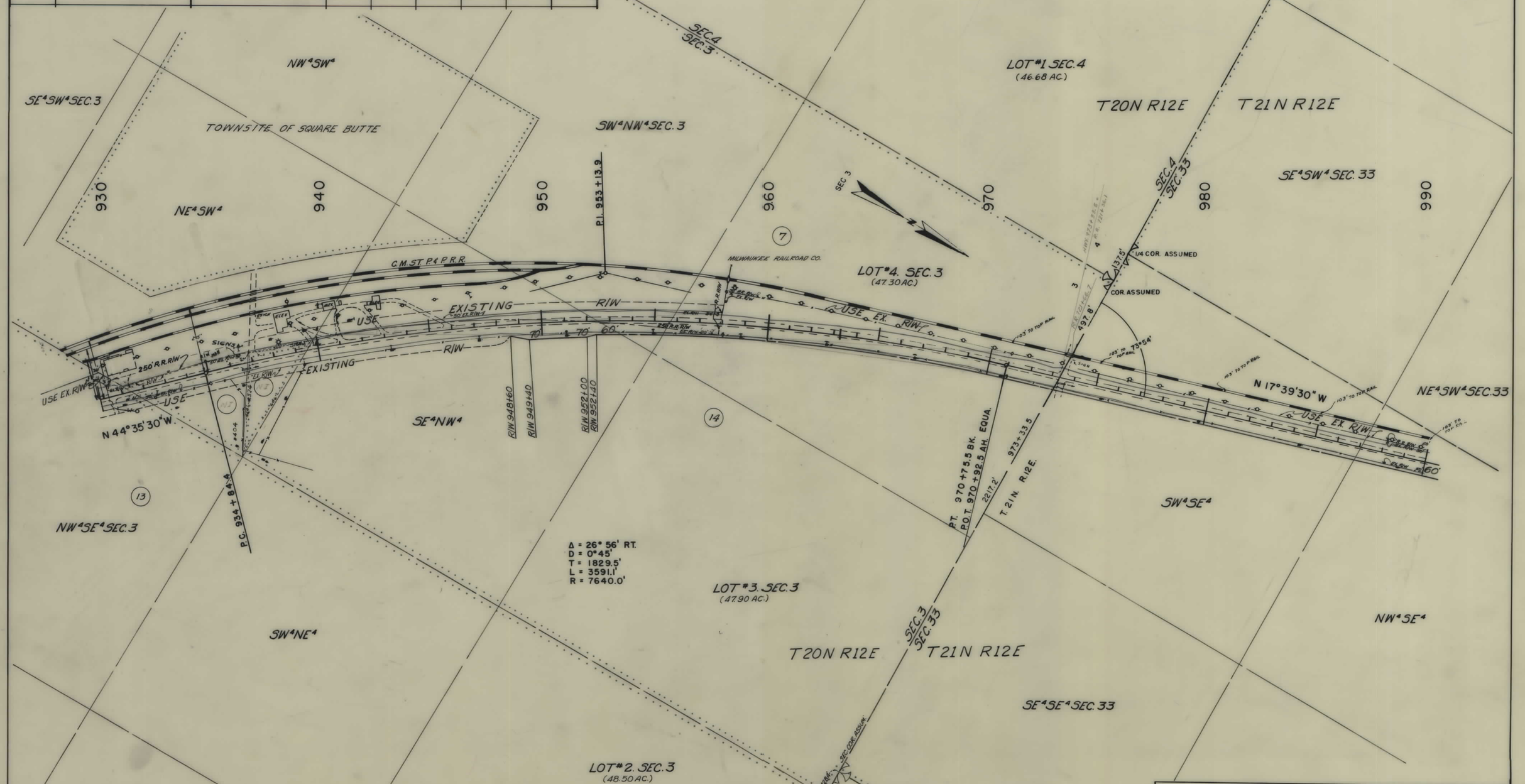

FED. ROAD DIST. NO.	STATE	FED. AID PROJECT NUMBERS CONST. NO.	R/W NO.	STATE NO.	SHEET NO.	TOTAL SHEETS
8	MONT.		S-307 (13)	3307-13	12	12

OWNERSHIPS

PARCEL	NAME	ADDRESS	TOTAL ACREAGE	GROSS TAKE ACREAGE	P.T.W. ACREAGE	NET TAKE ACREAGE	REMAINDER LEFT	REMAINDER RIGHT
14	DEAN STRAND	SQUARE BUTTE, MONT.		16.51	13.28	3.23		
7	MILWAUKEE RAILROAD CO.							
8,10,12 & 14	DEAN STRAND	SQUARE BUTTE, MONT.	23,566	61.89	48.73	13.16	23504.11	(L.T. & RT.)

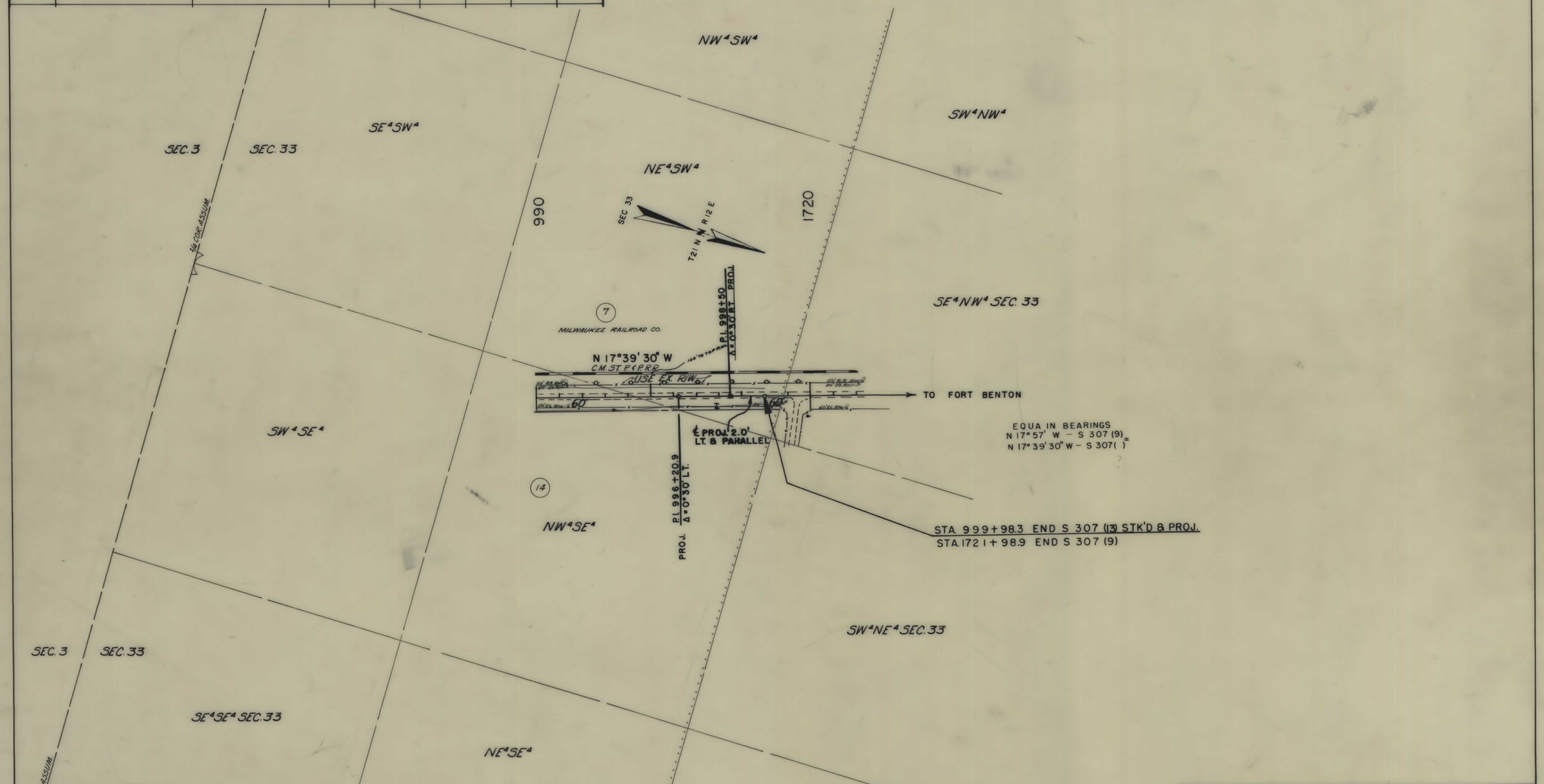

CONSTRUCTION LIMITS	STATE OF MONTANA
TOP OF CUT ————	STATE HIGHWAY COMMISSION
TOE OF FILL - - - - - - - - -	LAND REQUIRED FOR RIGHT OF WAY
MAP TRANS. TO R/W ————	CHOUTEAU COUNTY
MAP REVISED ————	