PLANS
NOT
TO
SCALE

STATE OF MONTANA	PROJECT NO.	SHEET NO.	TOTAL SHEETS
	RS-332-2(2)30	1	19

GARLAND NO. & SO.

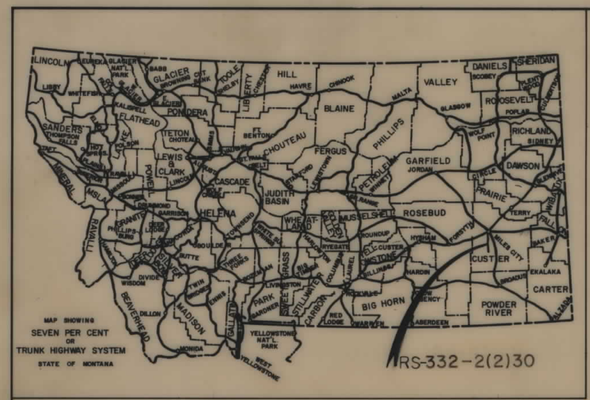

STATE OF MONTANA

DEPARTMENT OF HIGHWAYS

RIGHT OF WAY PLAN OF

FEDERAL AID PROJECT NO. RS-332-2(1) CONST. / RS 332 2(2) R/W

GARLAND NO. & SO.

MILES 9.84

INDEX

PARCEL NO.	OWNERSHIPS	SHEET NO.
1	T TRIANGLE RANCHES INC.	2
2	DORA HOUT	2 & 3
3	J. BRUCE ORCUTT ESTATE	3,4 & 5
4	THE FAILINGS, INC. c/o ROBT N. MURI, ETAL	5
5	ROBT. T. & MAXINE NIXSON c/o C.D. RANDALL	5,6 & 7
6	KIETH B. & NANCY A. POWELL	7,8,9,10,11,12
7	T TRIANGLE RANCHES INC.	12,13,14
8	ROBERT & LAVERNE PAULEY	14,15,16
9	DAVIS & COX RANCH	16,17,18,19
10	RAVENSCROFT CATTLE CO.	19
11	RICHARD L. & JUNE A. FRENCH	3,4,5

CONVENTIONAL SIGNS

RIGHT OF WAY LINE
CENTERLINE (℄) OR PROJECTED LINE
STK'D. CENTERLINE
PARCEL NUMBER
OWNERSHIP BOUNDARY
R/W USE EXISTING R/W LT. OR RT.
PRESENT TRAVELED WAY (P.T.W.)
R/W LINE FENCED
RAILROAD R/W
CONSTRUCTION LIMITS CUT FILL
FENCE LINE
CONTROL OF ACCESS WITH FENCE
CONTROL OF ACCESS WITHOUT FENCE
GATE IN FENCE
CATTLE GUARD=24'
STATE & NATIONAL BORDER LINES
CITY OR TOWN LIMITS LINE
COUNTY LINE
RESERVATION LINE
TOWNSHIP & SECTION LINE
1/2 SECTION LINE
1/4 SECTION LINE
SECTION CORNER FOUND UNFOUND
1/4 SECTION COR.
1/16 SECTION COR.
CENTER OF SECTION
TELEPHONE OR TELEGRAPH POLES IN PLACE
POWER POLES IN PLACE
TEL. OR TEL. OR POWER POLES TO BE MOVED
NEW PIPES
OLD PIPES IN PLACE
OUTLET DITCH
INLET DITCH
DITCHES
CHANNEL CHANGES CH. CH.
BRIDGE
RAILROADS

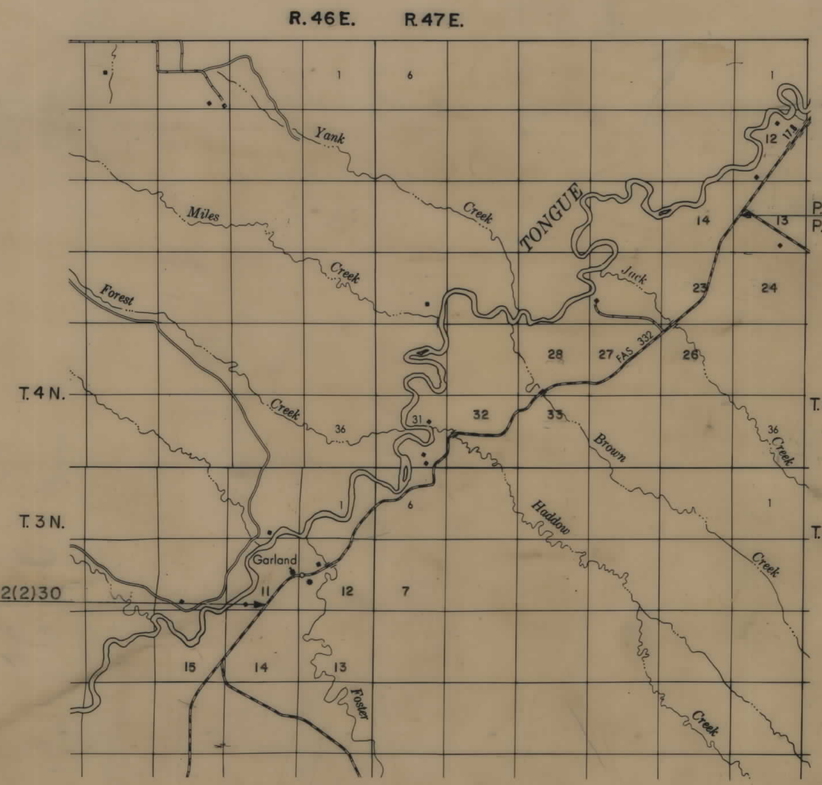

ASSOCIATED AGREEMENT	PROJECT NUMBERS

AUTH. FOR ACQ. 3-15-79
8-6-80

STATE OF MONTANA
DEPARTMENT OF HIGHWAYS

APPROVED: Dec. 26, 1978

R.P. RICHARDS
DIRECTOR OF HIGHWAYS
BY
ADMINISTRATOR
ENGINEERING DIVISION

MONTANA PROFESSIONAL ENGINEER & LAND SURVEYOR
JACK R. BECKERT
205 ES
REGISTERED

U.S. DEPARTMENT OF TRANSPORTATION
FEDERAL HIGHWAY ADMINISTRATION

APPROVED:

DIVISION ENGINEER DATE

STATE OF MONTANA	PROJECT NO.	SHEET NO.	TOTAL SHEETS
	RS-332-2(2)30	2	19

OWNERSHIPS

PARCEL	NAME	ADDRESS	TOTAL AREA	GROSS R/W AREA	P. T. W. AREA	AREA TO BE ACQUIRED	REMAINDER LEFT	REMAINDER RIGHT	CONST. PERMIT AREA
1.	T TRIANGLE RANCHES, INC.	TONGUE RIVER STAGE		5.79 AC.	4.43 AC.	1.36 AC.			0.09 AC.
		MILES CITY, MONT.							
2.	DORA HOUT			7.17 " "	5.83 " "	1.34 " "			

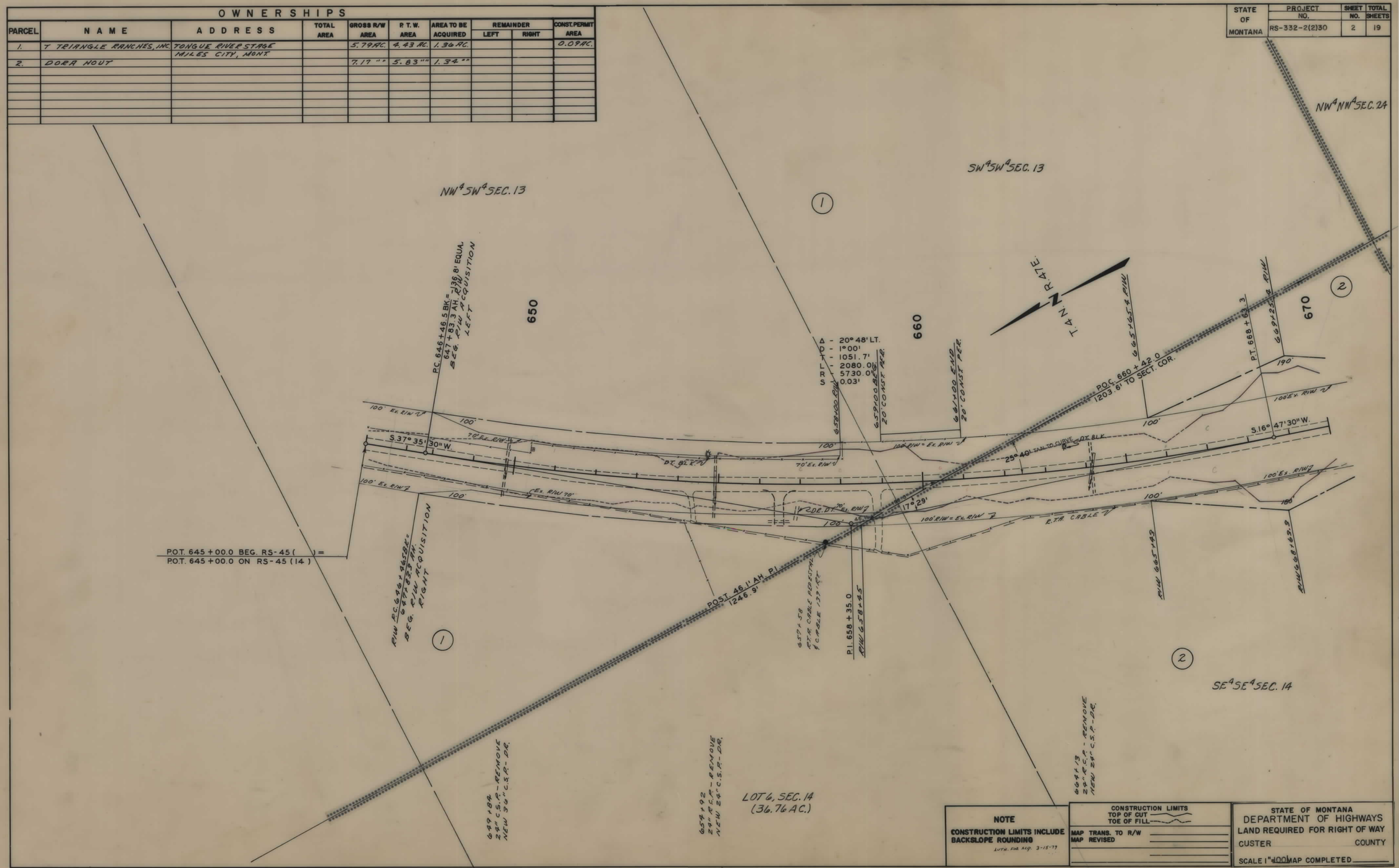

NOTE

CONSTRUCTION LIMITS INCLUDE BACKSLOPE ROUNDING

AUTH. FOR ACQ. 3-15-79

CONSTRUCTION LIMITS
TOP OF CUT
TOE OF FILL

MAP TRANS. TO R/W
MAP REVISED

STATE OF MONTANA
DEPARTMENT OF HIGHWAYS
LAND REQUIRED FOR RIGHT OF WAY
CUSTER COUNTY
SCALE 1" = 100' MAP COMPLETED

STATE OF MONTANA	PROJECT NO.	SHEET NO.	TOTAL SHEETS
	RS-332-2(2)30	3	19

OWNERSHIPS

PARCEL	NAME	ADDRESS	TOTAL AREA	GROSS R/W AREA	P.T.W. AREA	AREA TO BE ACQUIRED	REMAINDER LEFT	REMAINDER RIGHT	CONST. PERMIT AREA
2.	DORA HOUT			7.17 AC.	5.83 AC.	1.34 AC.			
3	J. BRUCE ORCUTT EST.	TONGUE RIVER STAGE, MILES CITY, MONT.		18.74 "	—	18.74 "			1.91 AC.
11	RICHARD L. & JUNE A. FRENCH	TONGUE RIVER STAGE, MILES CITY, MONT.	SEE	SHT. NO.	5				

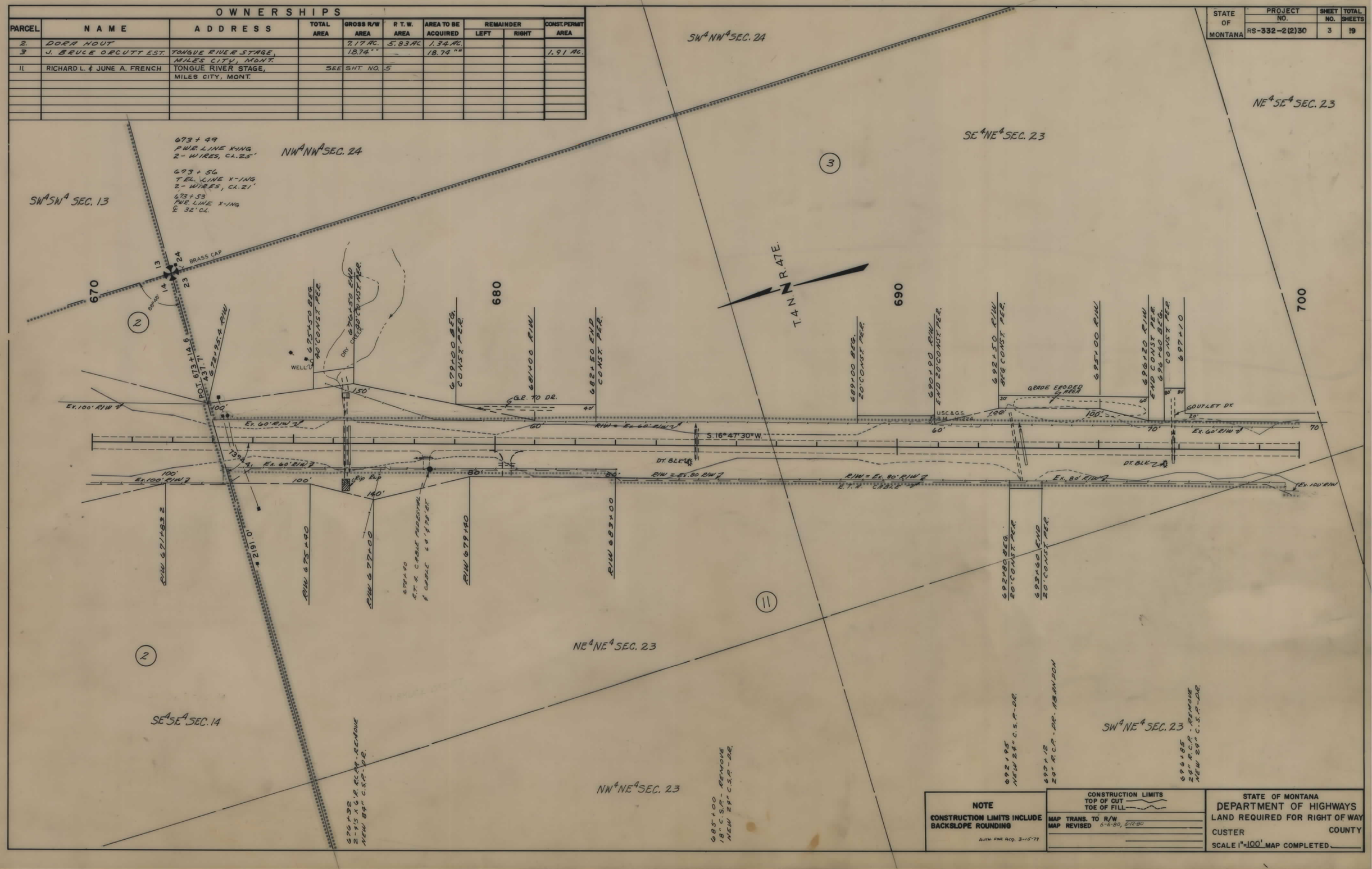

NOTE

CONSTRUCTION LIMITS INCLUDE BACKSLOPE ROUNDING

AUTH. FOR ACQ. 3-15-79

CONSTRUCTION LIMITS
TOP OF CUT
TOE OF FILL

MAP TRANS. TO R/W
MAP REVISED 6-6-80, 6-12-80

STATE OF MONTANA
DEPARTMENT OF HIGHWAYS
LAND REQUIRED FOR RIGHT OF WAY
CUSTER COUNTY
SCALE 1"=100' MAP COMPLETED

STATE OF MONTANA	PROJECT NO.	SHEET NO.	TOTAL SHEETS
	RS-332-2(2)30	4	19

OWNERSHIPS

PARCEL	NAME	ADDRESS	TOTAL AREA	GROSS R/W AREA	P. T. W. AREA	AREA TO BE ACQUIRED	REMAINDER LEFT	REMAINDER RIGHT	CONST. PERMIT AREA
3.	J. BRUCE ORCUTT EST.	TONGUE RIVER STAGE		18.74 AC.		18.74 AC			1.91 AC.
		MILES CITY, MONT.							
11.	RICHARD L & JUNE A. FRENCH	TONGUE RIVER STAGE	SEE	SHT. NO. 5					
		MILES CITY, MONT.							

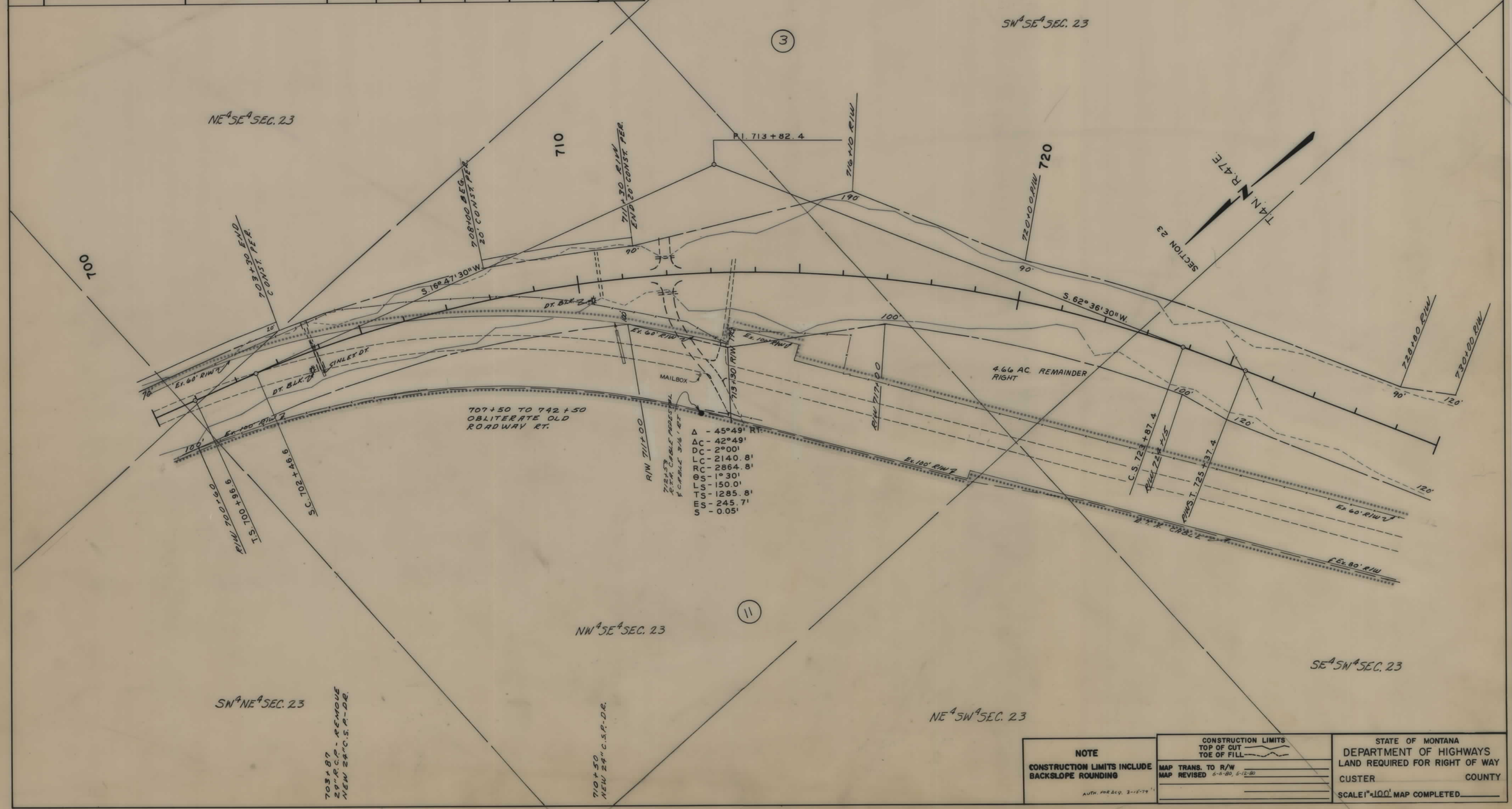

STATE OF MONTANA	PROJECT NO.	SHEET NO.	TOTAL SHEETS
	RS-332-2(2)30	5	19

OWNERSHIPS

PARCEL	NAME	ADDRESS	TOTAL AREA	GROSS R/W AREA	P. T. W. AREA	AREA TO BE ACQUIRED	REMAINDER LEFT	REMAINDER RIGHT	CONST. PERMIT AREA
3.	J. BRUCE ORCUTT EST.	TONGUE RIVER STAGE		18.74 AC.		18.74 AC.			1.91 AC.
		MILES CITY, MONT.							
4.	THE FAILINGS INC., c/o	BROADUS STAGE		6.60 " "	4.46 " "	2.14 " "			0.49 " "
	ROBT H., JEAN L. & R. MURI	MILES CITY, MONT.							
5.	ROBT T. & MAXINE A. NIXON, c/o	TONGUE RIVER STAGE		28.26 " "	17.94 " "	10.32 " "			1.00 " "
	CHAN D. & P.E. RANDALL	MILES CITY, MONT.							
11.	RICHARD L. & JUNE A. FRENCH	TONGUE RIVER STAGE		.84 AC.		.84 AC.			.04 "
		MILES CITY, MONT.							

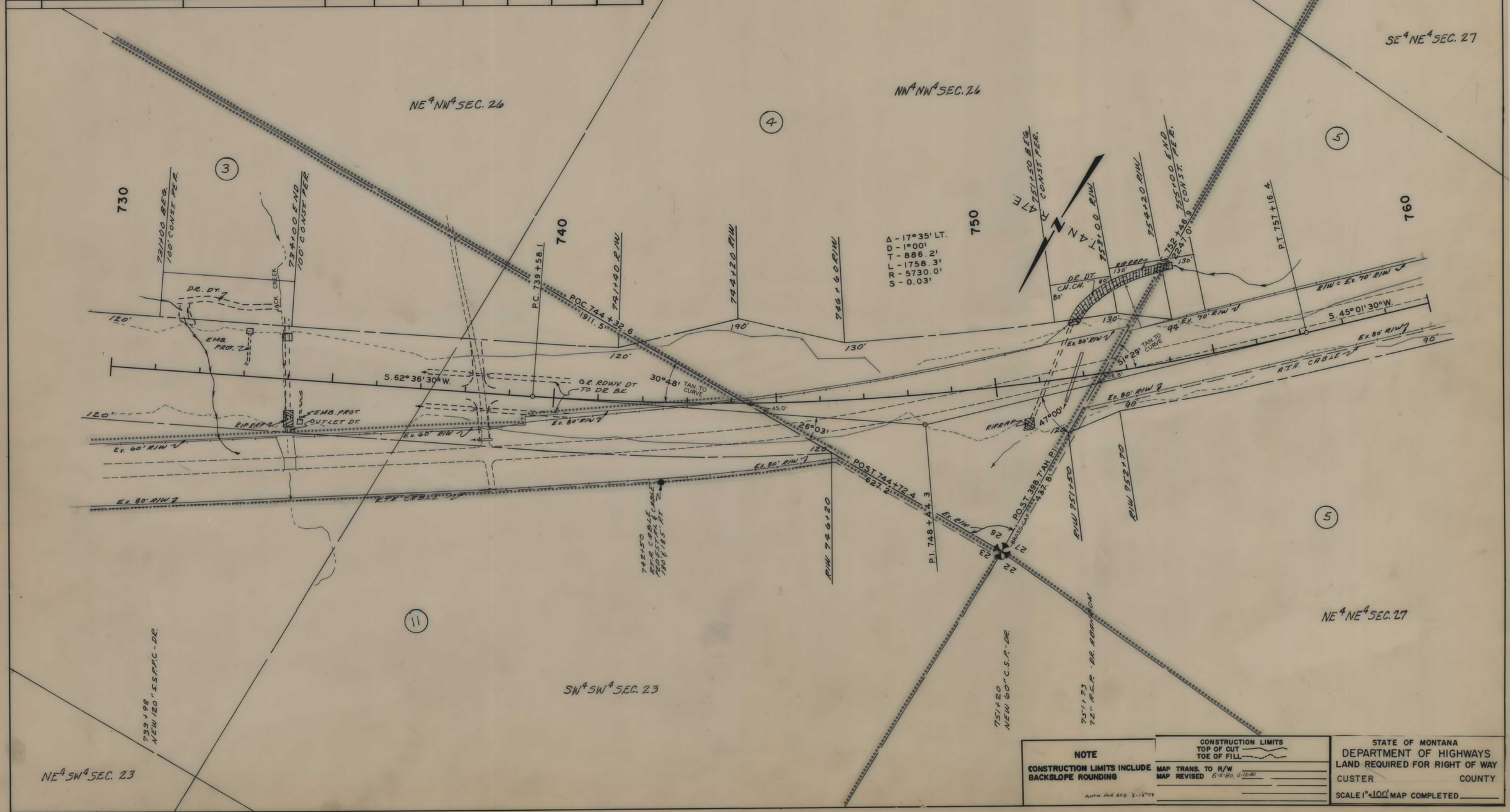

NOTE

CONSTRUCTION LIMITS INCLUDE BACKSLOPE ROUNDING

AUTH. FOR ACQ. 3-15-79

CONSTRUCTION LIMITS
TOP OF CUT
TOE OF FILL

MAP TRANS. TO R/W
MAP REVISED 6-6-80, 6-12-80

STATE OF MONTANA
DEPARTMENT OF HIGHWAYS
LAND REQUIRED FOR RIGHT OF WAY
CUSTER COUNTY
SCALE 1" = 100' MAP COMPLETED

STATE OF MONTANA	PROJECT NO.	SHEET NO.	TOTAL SHEETS
	RS-332-2(2)30	6	19

OWNERSHIPS

PARCEL	NAME	ADDRESS	TOTAL AREA	GROSS R/W AREA	P. T. W. AREA	AREA TO BE ACQUIRED	REMAINDER LEFT	REMAINDER RIGHT	CONST. PERMIT AREA
5	ROBT T. & MAXINE A. NIXON, C/D	TONGUE RIVER STAGE		28.26 AC.	17.94 AC.	10.32 AC.			1.00 AC.
	CHAN D. & P.E. RANDALL	MILES CITY, MONT.							

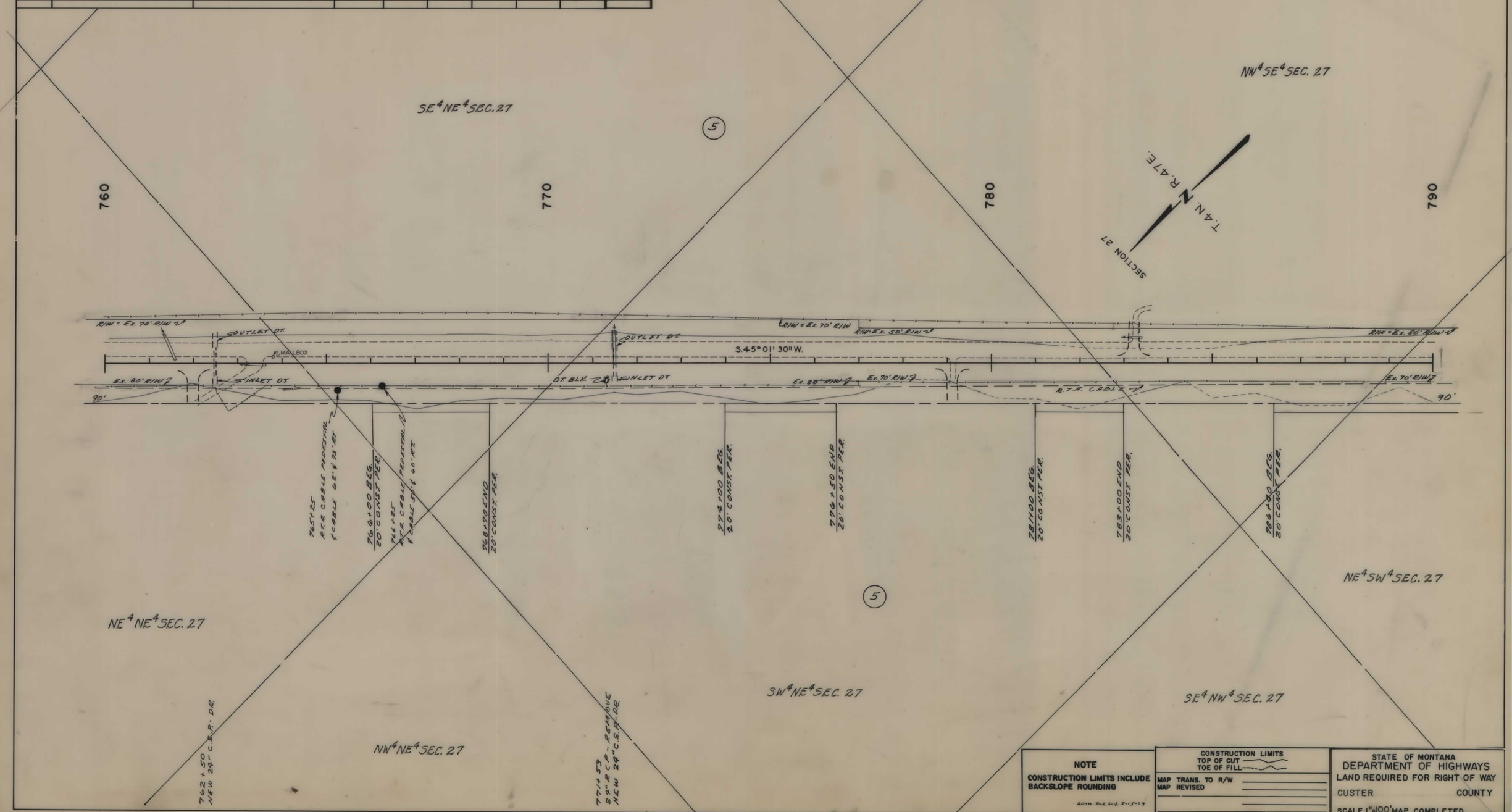

NOTE

CONSTRUCTION LIMITS INCLUDE BACKSLOPE ROUNDING

AUTH. FOR ACC. 3-15-79

CONSTRUCTION LIMITS
TOP OF CUT
TOE OF FILL

MAP TRANS. TO R/W
MAP REVISED

STATE OF MONTANA
DEPARTMENT OF HIGHWAYS
LAND REQUIRED FOR RIGHT OF WAY
CUSTER COUNTY
SCALE 1" = 100' MAP COMPLETED

STATE OF MONTANA	PROJECT NO.	SHEET NO.	TOTAL SHEETS
	RS-332-2(2)30	7	19

OWNERSHIPS

PARCEL	NAME	ADDRESS	TOTAL AREA	GROSS R/W AREA	P. T. W. AREA	AREA TO BE ACQUIRED	REMAINDER LEFT	REMAINDER RIGHT	CONST. PERMIT AREA
5	ROBT. T. & MAXINE A. NIXON, C/O	TONGUE RIVER STAGE		28.26 AC.	17.94 AC.	10.32 AC			1.00 AC.
	CHAN D. & P.E. RANDALL	MILES CITY, MONT.							
6	KEITH G. & NANCY A. POWELL	BIDDLE, MONT.		53.99 " "	35.21 " "	18.73 " "			1.90 " "

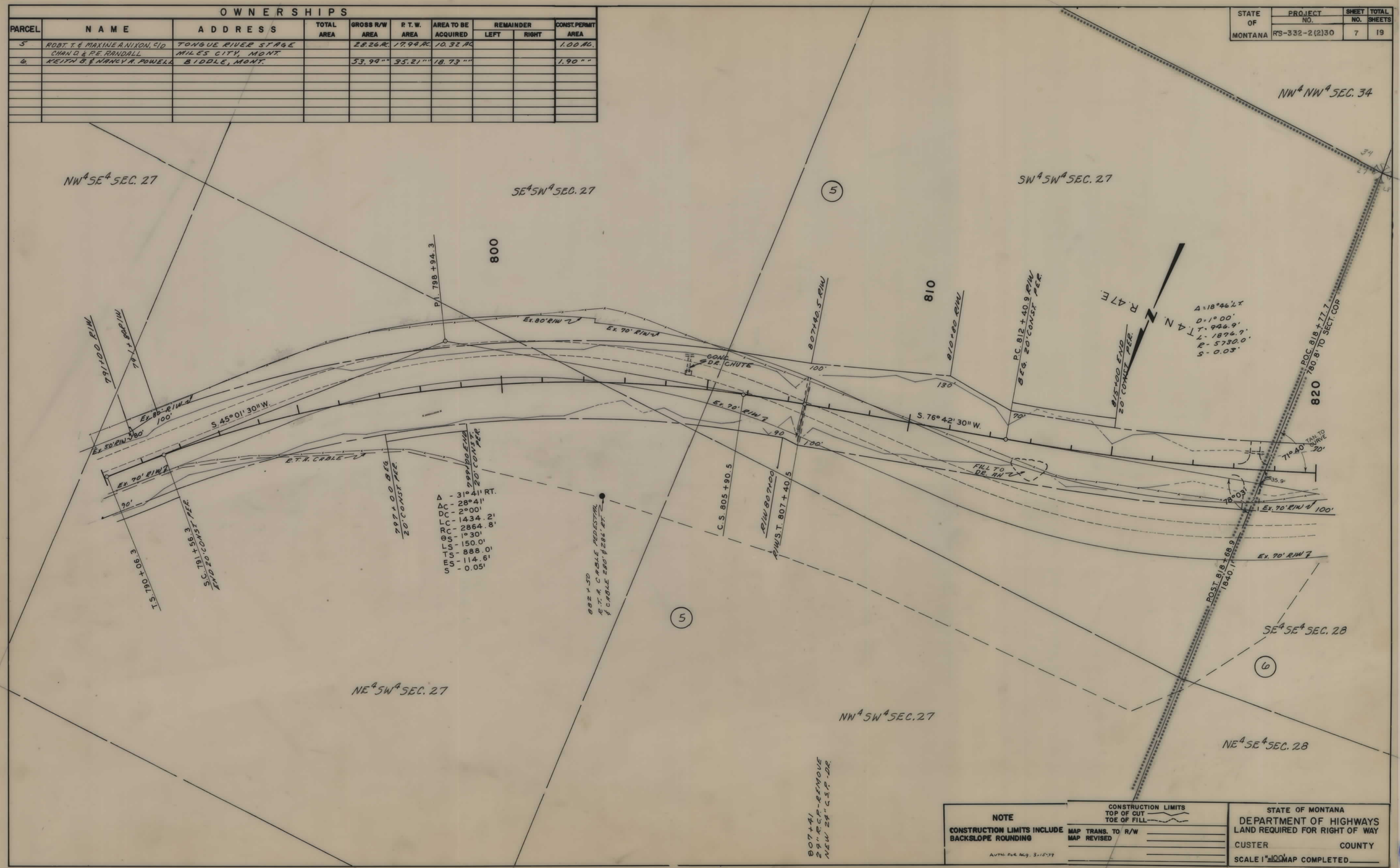

NOTE

CONSTRUCTION LIMITS INCLUDE BACKSLOPE ROUNDING

AUTH. FOR REG. 3-15-79

CONSTRUCTION LIMITS
TOP OF CUT
TOE OF FILL

MAP TRANS. TO R/W
MAP REVISED

STATE OF MONTANA
DEPARTMENT OF HIGHWAYS
LAND REQUIRED FOR RIGHT OF WAY

CUSTER COUNTY

SCALE 1" = 100' MAP COMPLETED

STATE OF MONTANA	PROJECT NO.	SHEET NO.	TOTAL SHEETS
	RS-332-2(2)30	8	19

OWNERSHIPS

PARCEL	NAME	ADDRESS	TOTAL AREA	GROSS R/W AREA	P. T. W. AREA	AREA TO BE ACQUIRED	REMAINDER LEFT	REMAINDER RIGHT	CONST. PERMIT AREA
6	KEITH B. & NANCY A. POWELL	BIDDLE, MONT.		53.94 AC.	35.21 AC.	18.73 AC.			1.90 AC.

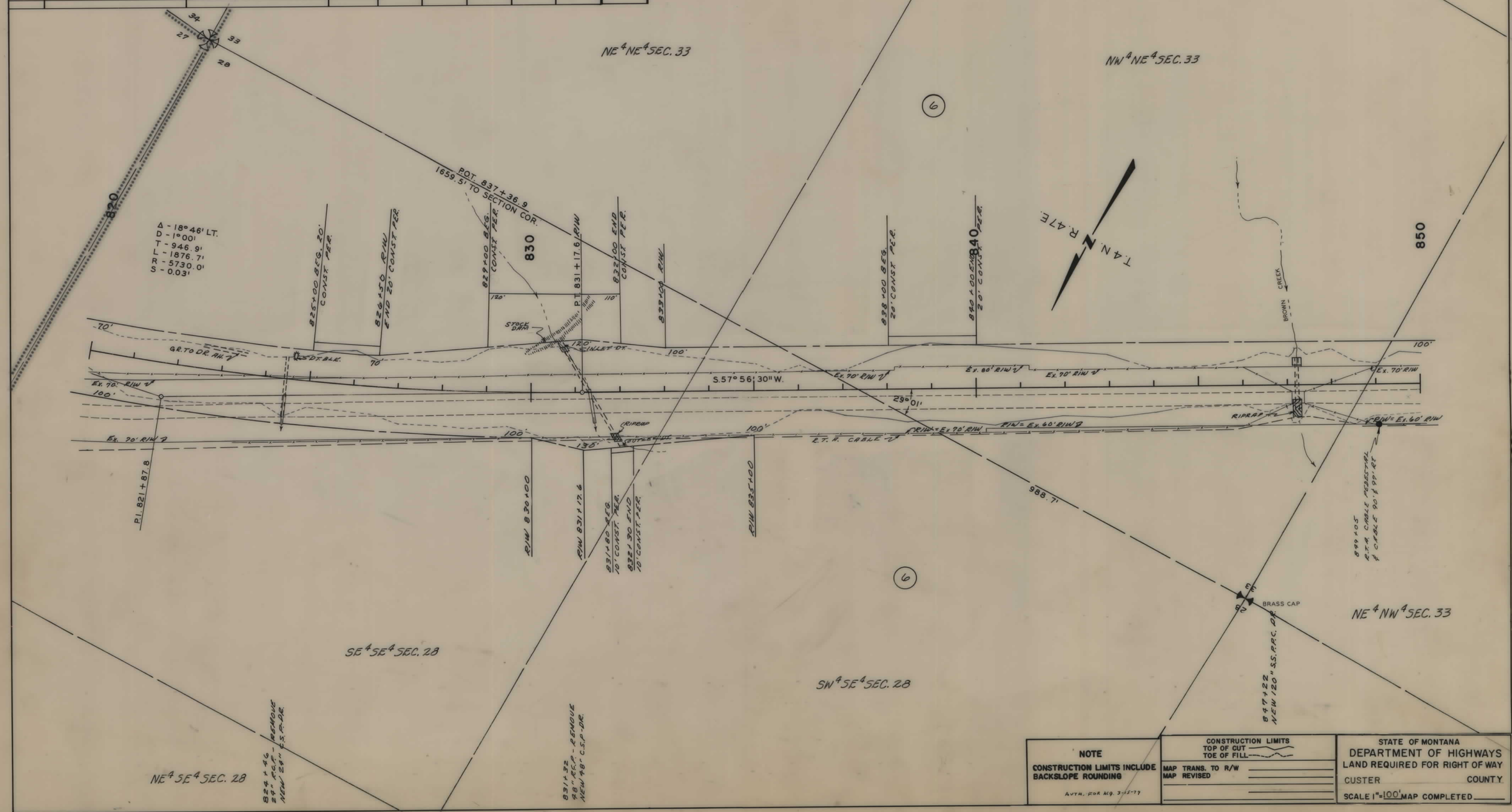

NOTE

CONSTRUCTION LIMITS INCLUDE BACKSLOPE ROUNDING

AUTH. FOR ACQ. 3-15-77

CONSTRUCTION LIMITS
TOP OF CUT
TOE OF FILL

MAP TRANS. TO R/W
MAP REVISED

STATE OF MONTANA
DEPARTMENT OF HIGHWAYS
LAND REQUIRED FOR RIGHT OF WAY

CUSTER COUNTY

SCALE 1" = 100' MAP COMPLETED

STATE OF MONTANA	PROJECT NO.	SHEET NO.	TOTAL SHEETS
	RS-332-2(2)30	9	19

OWNERSHIPS

PARCEL	NAME	ADDRESS	TOTAL AREA	GROSS R/W AREA	P. T. W. AREA	AREA TO BE ACQUIRED	REMAINDER LEFT	REMAINDER RIGHT	CONST. PERMIT AREA
6	KEITH B. & NANCY A. POWELL	BIDDLE, MONT.		53.94 AC.	35.21 AC.	18.73 AC.			1.90 AC.

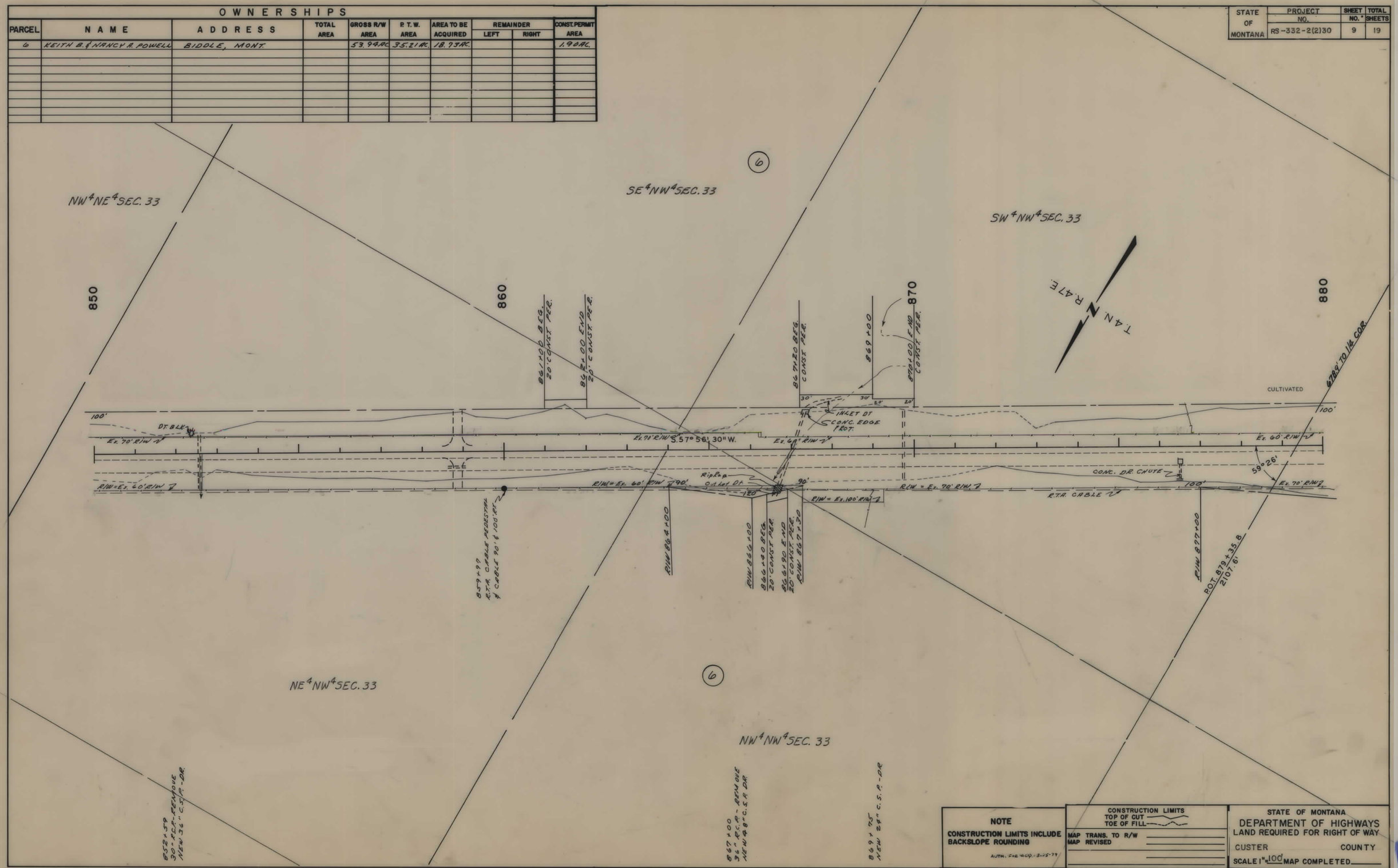

NOTE

CONSTRUCTION LIMITS INCLUDE BACKSLOPE ROUNDING

AUTH. FOR MAP. 3-15-79

CONSTRUCTION LIMITS
TOP OF CUT
TOE OF FILL

MAP TRANS. TO R/W
MAP REVISED

STATE OF MONTANA
DEPARTMENT OF HIGHWAYS
LAND REQUIRED FOR RIGHT OF WAY

CUSTER COUNTY

SCALE 1" = 100' MAP COMPLETED

STATE OF MONTANA	PROJECT NO.	SHEET NO.	TOTAL SHEETS
	RS-332-2(2)30	10	19

OWNERSHIPS

PARCEL	NAME	ADDRESS	TOTAL AREA	GROSS R/W AREA	P. T. W. AREA	AREA TO BE ACQUIRED	REMAINDER LEFT	REMAINDER RIGHT	CONST. PERMIT AREA
6	KEITH B. & NANCY A. POWELL	BIDDLE, MONT.		53.94 AC	35.21 AC	18.73 AC			1.90 AC.

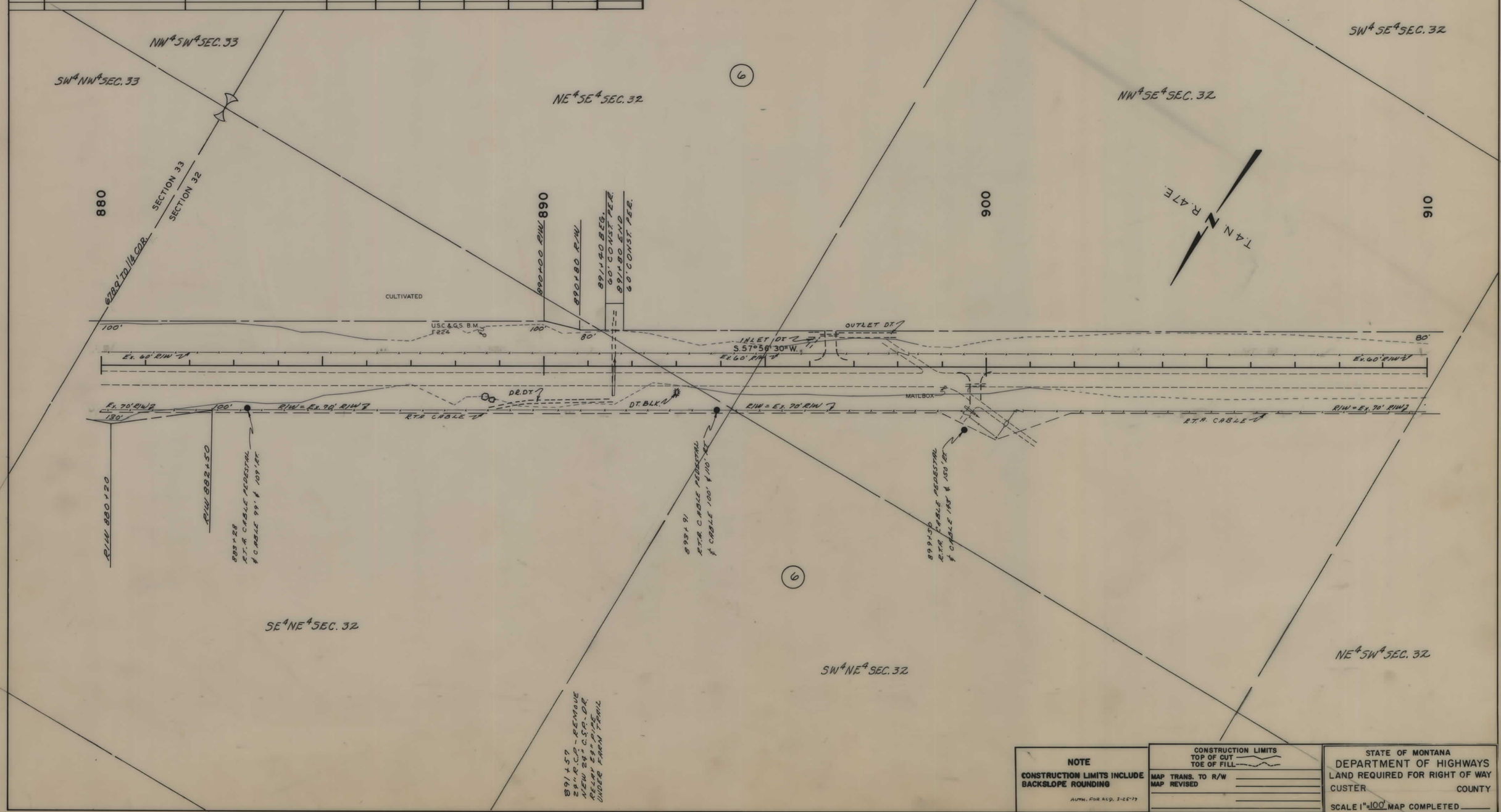

NOTE

CONSTRUCTION LIMITS INCLUDE BACKSLOPE ROUNDING

AUTH. FOR ACQ. 3-26-79

CONSTRUCTION LIMITS
TOP OF CUT
TOE OF FILL

MAP TRANS. TO R/W
MAP REVISED

STATE OF MONTANA
DEPARTMENT OF HIGHWAYS
LAND REQUIRED FOR RIGHT OF WAY
CUSTER COUNTY
SCALE 1" = 100' MAP COMPLETED

STATE OF MONTANA	PROJECT NO.	SHEET NO.	TOTAL SHEETS
	RS-332-2(2)30	11	19

OWNERSHIPS

PARCEL	NAME	ADDRESS	TOTAL AREA	GROSS R/W AREA	P. T. W. AREA	AREA TO BE ACQUIRED	REMAINDER LEFT	REMAINDER RIGHT	CONST. PERMIT AREA
6	KEITH B. & NANCY A. POWELL	BIDDLE, MONT.		53.94 AC.	35.21 AC.	18.73 AC.			1.90 AC.

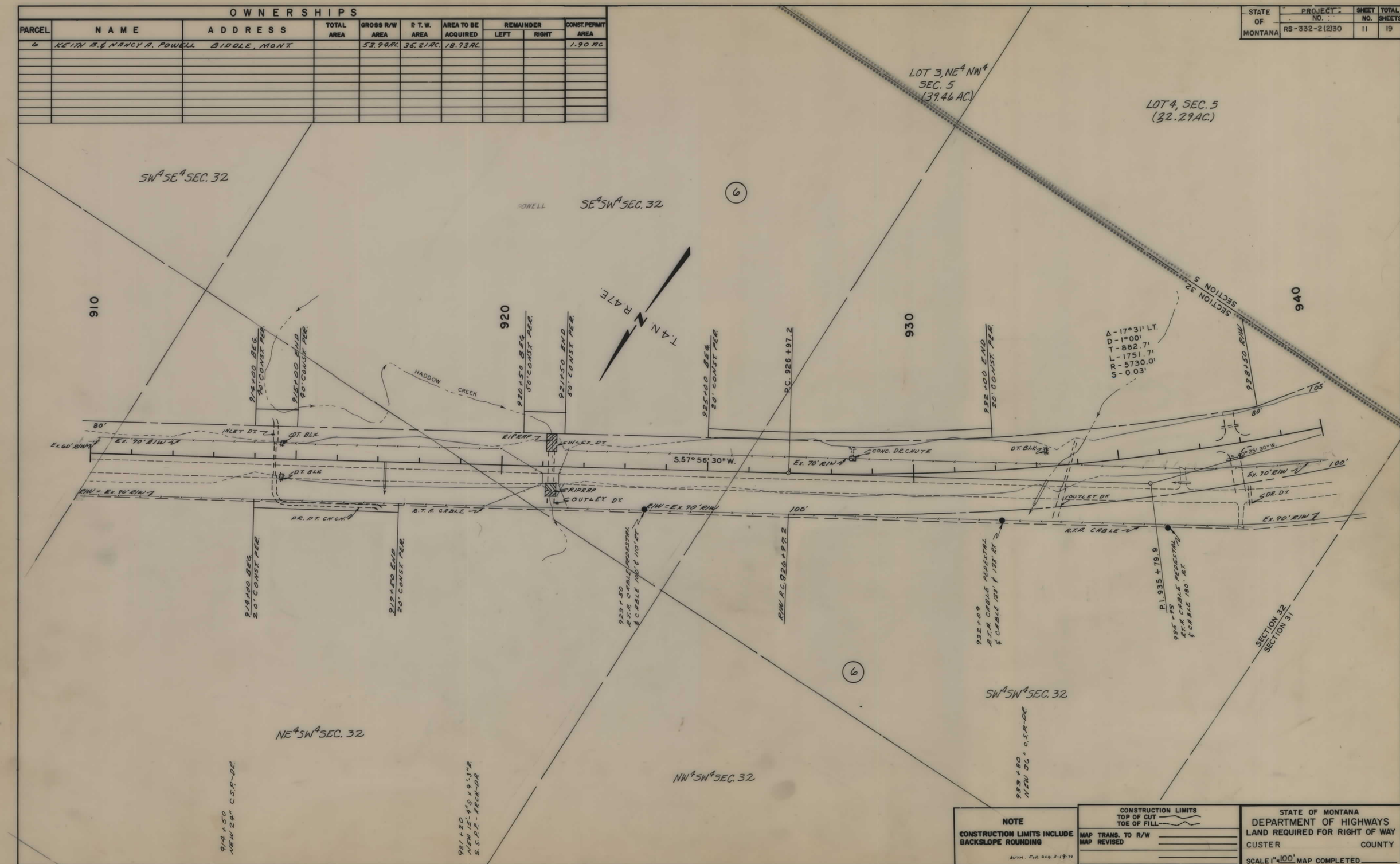

NOTE

CONSTRUCTION LIMITS INCLUDE BACKSLOPE ROUNDING

AUTH. FOR REG. 3-19-79

CONSTRUCTION LIMITS
TOP OF CUT
TOE OF FILL

MAP TRANS. TO R/W
MAP REVISED

STATE OF MONTANA
DEPARTMENT OF HIGHWAYS
LAND REQUIRED FOR RIGHT OF WAY
CUSTER COUNTY
SCALE 1" = 100' MAP COMPLETED

STATE OF MONTANA	PROJECT NO.	SHEET NO.	TOTAL SHEETS
	RS-332-2(2)30	12	19

OWNERSHIPS

PARCEL	NAME	ADDRESS	TOTAL AREA	GROSS R/W AREA	R.T.W. AREA	AREA TO BE ACQUIRED	REMAINDER LEFT	REMAINDER RIGHT	CONST. PERMIT AREA
6	KIETH B. & NANCY A. POWELL	BIDDLE, MONT.		53.94 AC.	35.21 AC.	18.73 AC.			1.90 AC.
7	T TRIANGLE RANCHES INC.	TONGUE RIVER STAGE MILES CITY, MONT.		26.12 " "	13.91 " "	12.21 " "			0.83 " "

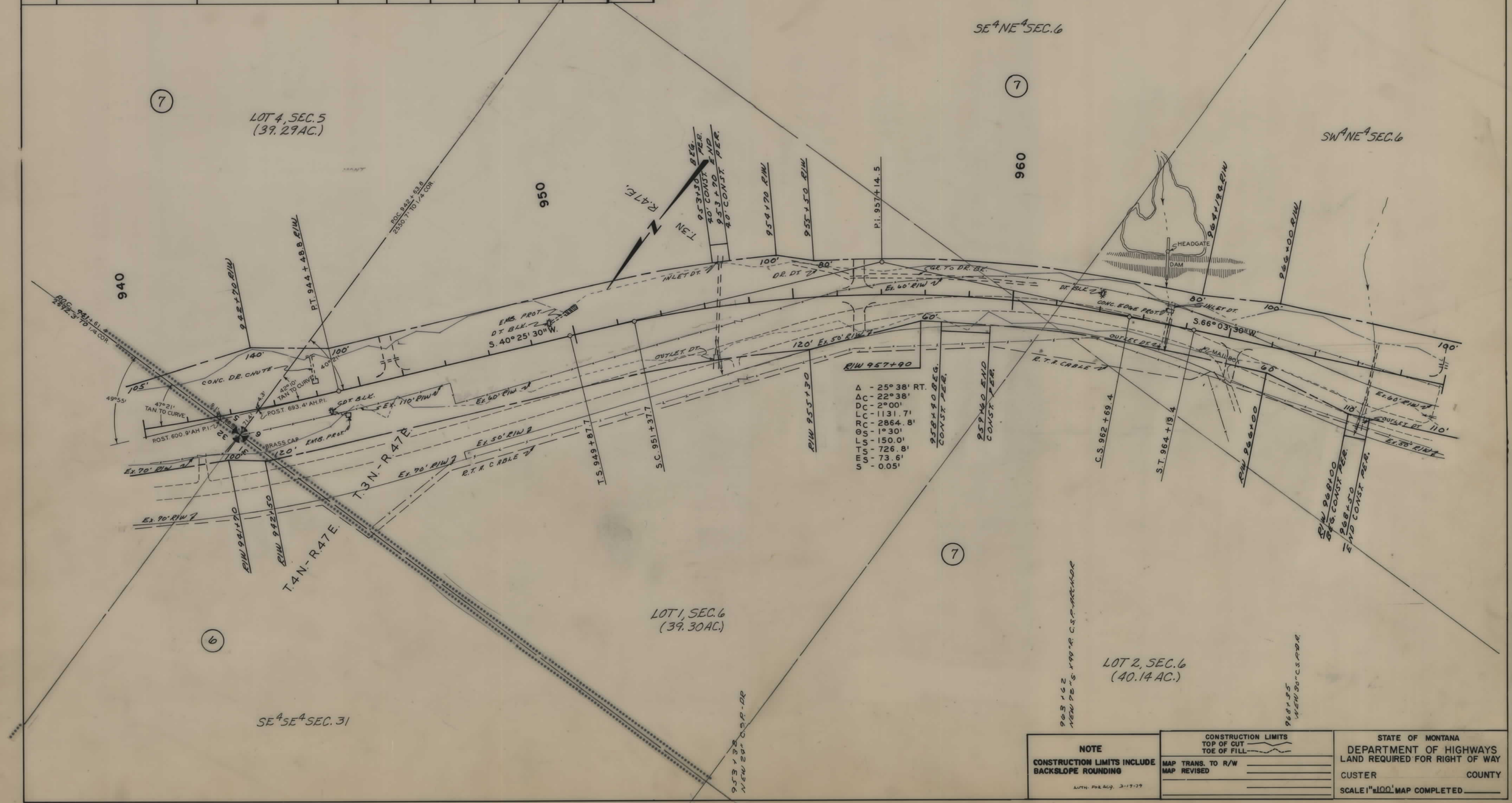

NOTE

CONSTRUCTION LIMITS INCLUDE BACKSLOPE ROUNDING

AUTH. FOR ACQ. 3-19-79

CONSTRUCTION LIMITS
TOP OF CUT
TOE OF FILL

MAP TRANS. TO R/W
MAP REVISED

STATE OF MONTANA
DEPARTMENT OF HIGHWAYS
LAND REQUIRED FOR RIGHT OF WAY

CUSTER COUNTY

SCALE 1" = 100' MAP COMPLETED

STATE OF MONTANA	PROJECT NO.	SHEET NO.	TOTAL SHEETS
	RS-332-2(2)30	13	19

OWNERSHIPS

PARCEL	NAME	ADDRESS	TOTAL AREA	GROSS R/W AREA	P. T. W. AREA	AREA TO BE ACQUIRED	REMAINDER LEFT	REMAINDER RIGHT	CONST. PERMIT AREA
7.	T TRIANGLE RANCHES INC.	TONGUE RIVER STAGE MILES CITY		26.12 AC.	13.91 AC.	12.21 AC.			0.83 AC.

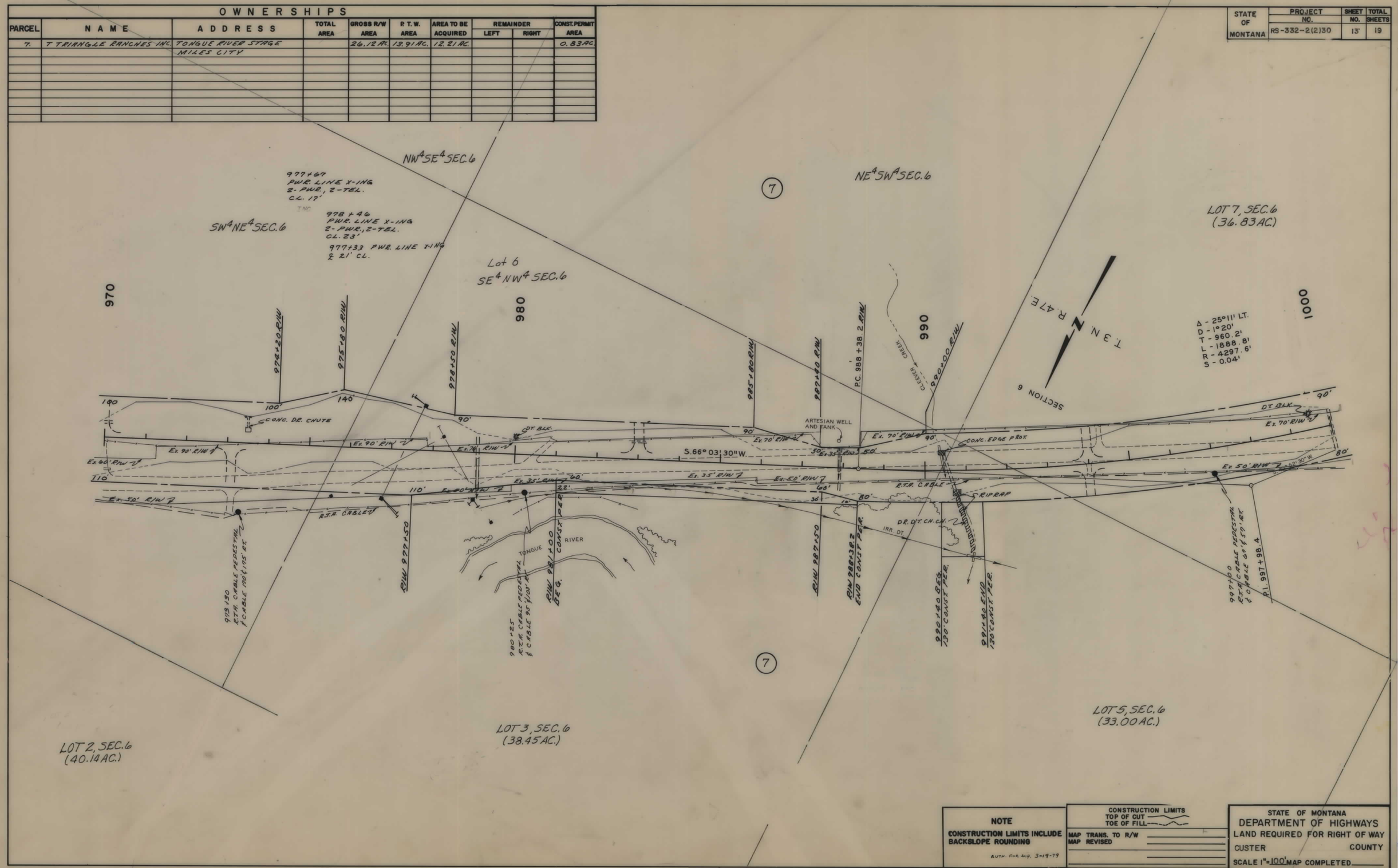

NOTE

CONSTRUCTION LIMITS INCLUDE BACKSLOPE ROUNDING

AUTH. FOR ACQ. 3-19-79

CONSTRUCTION LIMITS
TOP OF CUT
TOE OF FILL

MAP TRANS. TO R/W
MAP REVISED

STATE OF MONTANA
DEPARTMENT OF HIGHWAYS
LAND REQUIRED FOR RIGHT OF WAY
CUSTER COUNTY
SCALE 1" = 100' MAP COMPLETED

STATE OF MONTANA	PROJECT NO.	SHEET NO.	TOTAL SHEETS
	RS-332-2(2)30	14	19

OWNERSHIPS

PARCEL	NAME	ADDRESS	TOTAL AREA	GROSS R/W AREA	P. T. W. AREA	AREA TO BE ACQUIRED	REMAINDER LEFT	REMAINDER RIGHT	CONST. PERMIT AREA
7	T TRIANGLE RANCHES INC.	TONGUE RIVER STAGE		26.12 AC.	13.91 AC.	12.21 AC.			0.83 AC.
		MILES CITY, MONT.							
8	ROBERT & LAVERNE PAULEY	" "		28.16 " "	17.90 " "	10.26 " "			1.15 " "

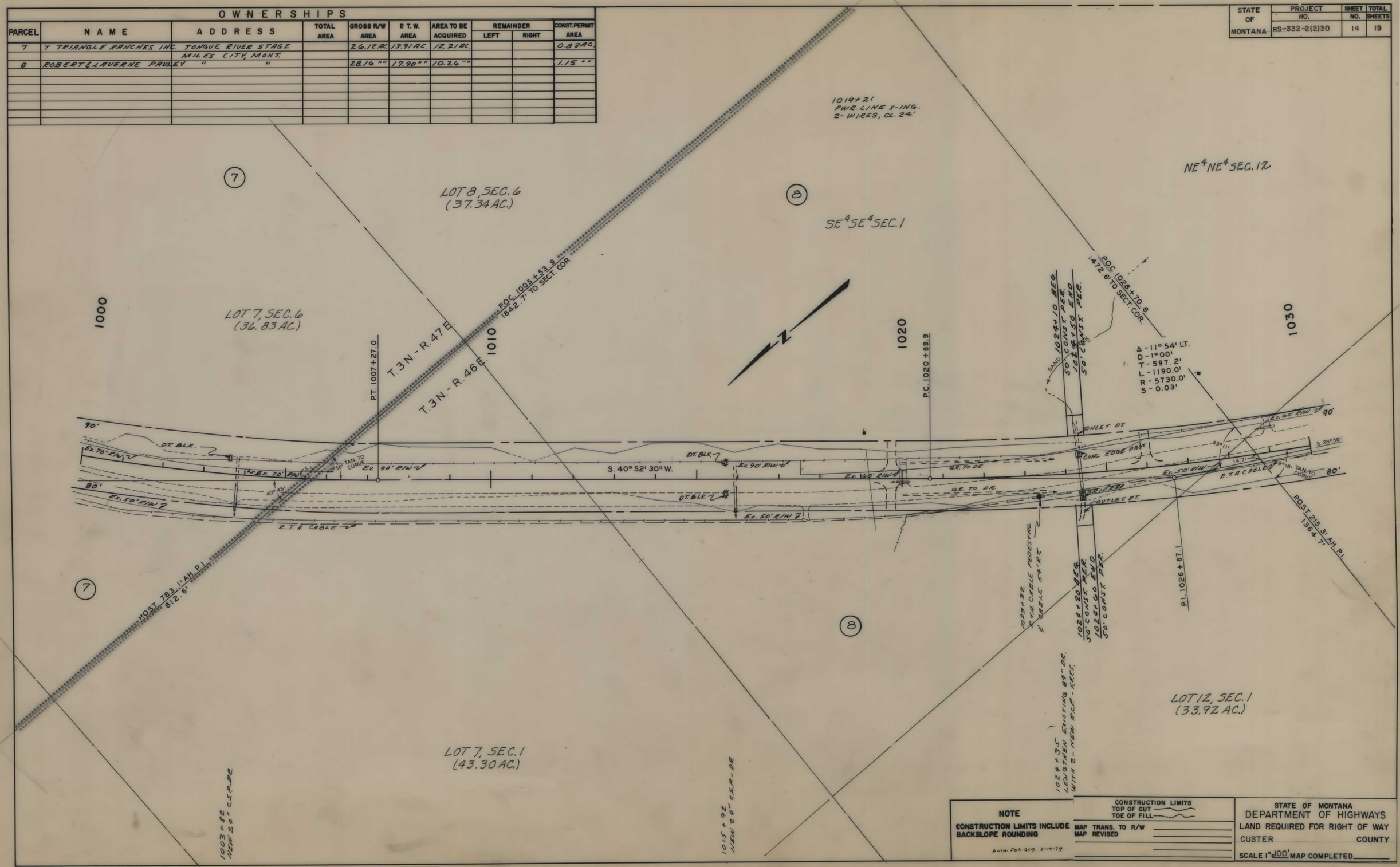

NOTE

CONSTRUCTION LIMITS INCLUDE BACKSLOPE ROUNDING

AUTH. FOR ACQ. 3-19-79

CONSTRUCTION LIMITS
TOP OF CUT
TOE OF FILL

MAP TRANS. TO R/W
MAP REVISED

STATE OF MONTANA
DEPARTMENT OF HIGHWAYS
LAND REQUIRED FOR RIGHT OF WAY
CUSTER COUNTY
SCALE 1" = 100' MAP COMPLETED

STATE OF MONTANA	PROJECT NO.	SHEET NO.	TOTAL SHEETS
	RS-332-2(2)30	15	19

OWNERSHIPS

PARCEL	NAME	ADDRESS	TOTAL AREA	GROSS R/W AREA	P. T. W. AREA	AREA TO BE ACQUIRED	REMAINDER LEFT	REMAINDER RIGHT	CONST. PERMIT AREA
8	ROBERT & LAVERNE PAULEY	TONGUE RIVER STAGE MILES CITY, MONT.		28.16 AC	17.90 AC	10.26 AC			1.15 AC.

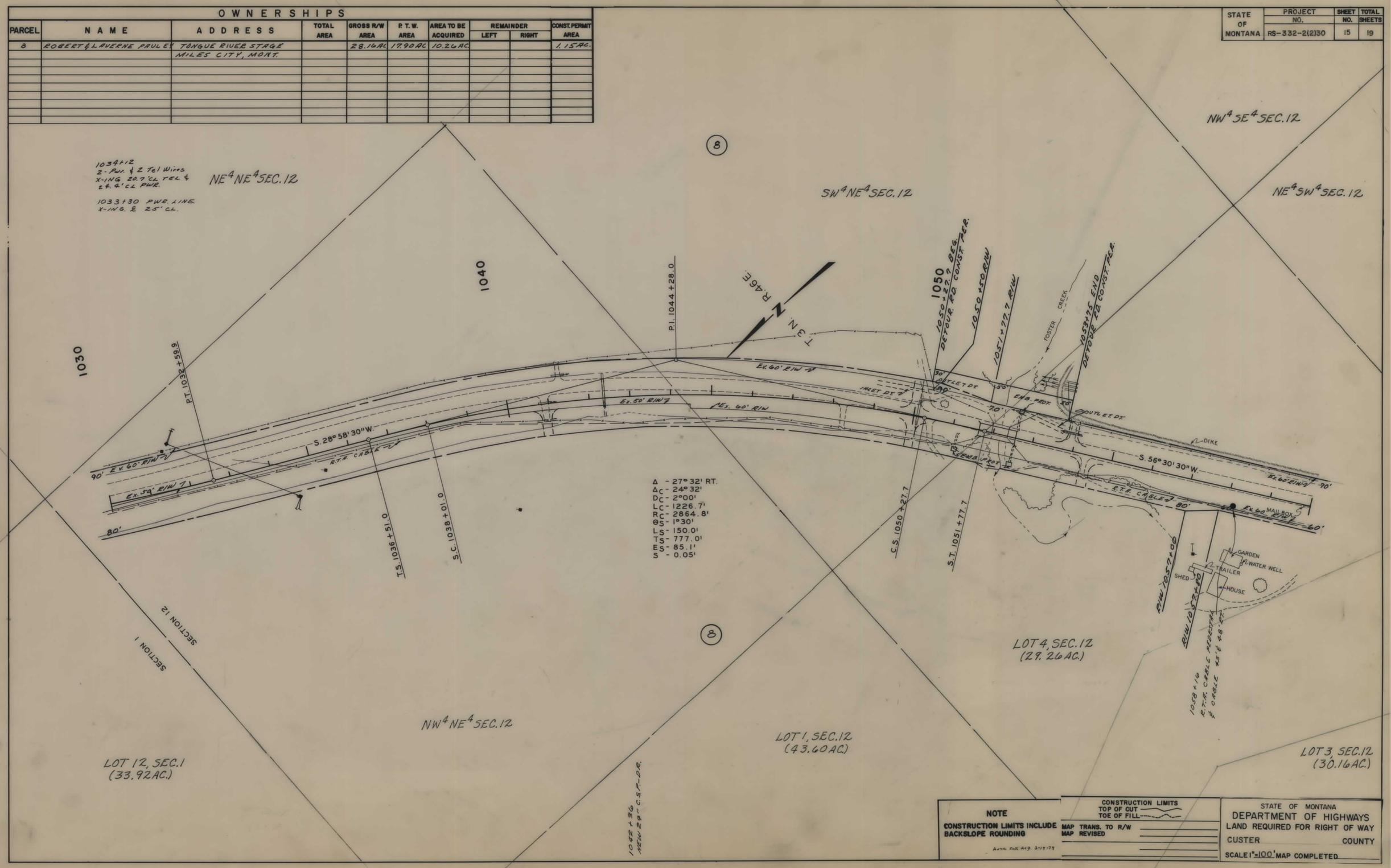

NOTE

CONSTRUCTION LIMITS INCLUDE BACKSLOPE ROUNDING

AUTH. FOR REG. 4-17-79

CONSTRUCTION LIMITS
TOP OF CUT
TOE OF FILL

MAP TRANS. TO R/W
MAP REVISED

STATE OF MONTANA
DEPARTMENT OF HIGHWAYS
LAND REQUIRED FOR RIGHT OF WAY
CUSTER COUNTY
SCALE 1" = 100' MAP COMPLETED

STATE OF MONTANA	PROJECTS NO.	SHEET NO.	TOTAL SHEETS
	RS-332-2(2)30	16	19

Garland N 43

OWNERSHIPS

PARCEL	NAME	ADDRESS	TOTAL AREA	GROSS R/W AREA	P. T. W. AREA	AREA TO BE ACQUIRED	REMAINDER LEFT	REMAINDER RIGHT	CONST. PERMIT AREA
8	ROBERT & LAVERNE PAULEY	TONGUE RIVER STAGE		28.22 AC.	17.90 AC.	10.32 AC.			1.10 AC.
		MILES CITY, MONT.							
9	DAVIS & COX RANCH	" " "		31.86 " "	20.03 " "	11.83 " "			2.89 " "

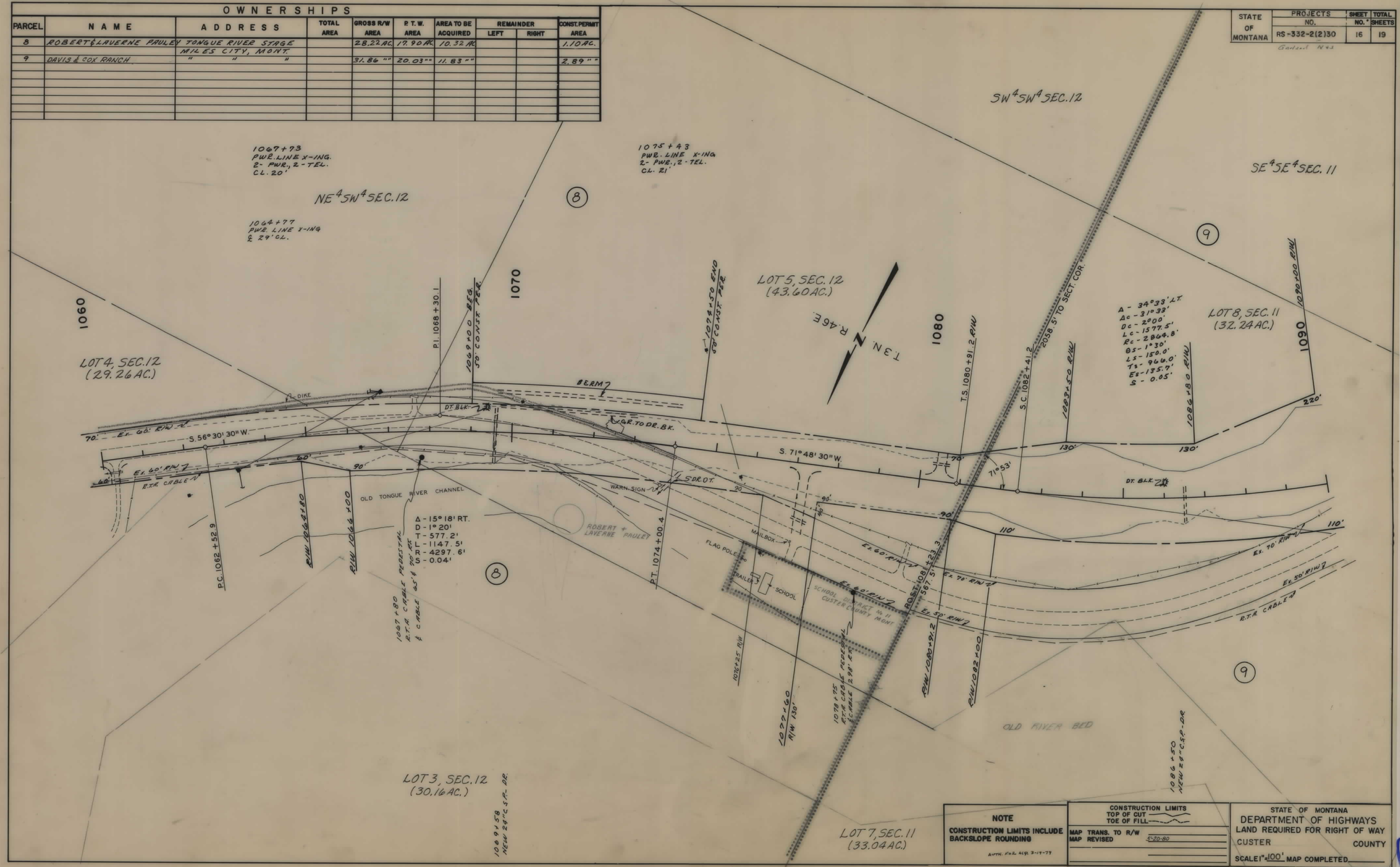

NOTE

CONSTRUCTION LIMITS INCLUDE BACKSLOPE ROUNDING

AUTH. FOR ACQ. 3-19-79

CONSTRUCTION LIMITS
TOP OF CUT
TOE OF FILL

MAP TRANS. TO R/W
MAP REVISED 5-20-80

STATE OF MONTANA
DEPARTMENT OF HIGHWAYS
LAND REQUIRED FOR RIGHT OF WAY
CUSTER COUNTY

SCALE 1" = 100' MAP COMPLETED

STATE OF MONTANA	PROJECT NO.	SHEET NO.	TOTAL SHEETS
	RS-332-2(2)30	17	19

Garland Ave

OWNERSHIPS

PARCEL	NAME	ADDRESS	TOTAL AREA	GROSS R/W AREA	P. T. W. AREA	AREA TO BE ACQUIRED	REMAINDER LEFT	REMAINDER RIGHT	CONST. PERMIT AREA
9	DAVIS & COX RANCH	TONGUE RIVER STAGE MILES CITY, MONT.		31.86 AC.	20.03 AC.	11.83 AC.			2.79 AC.

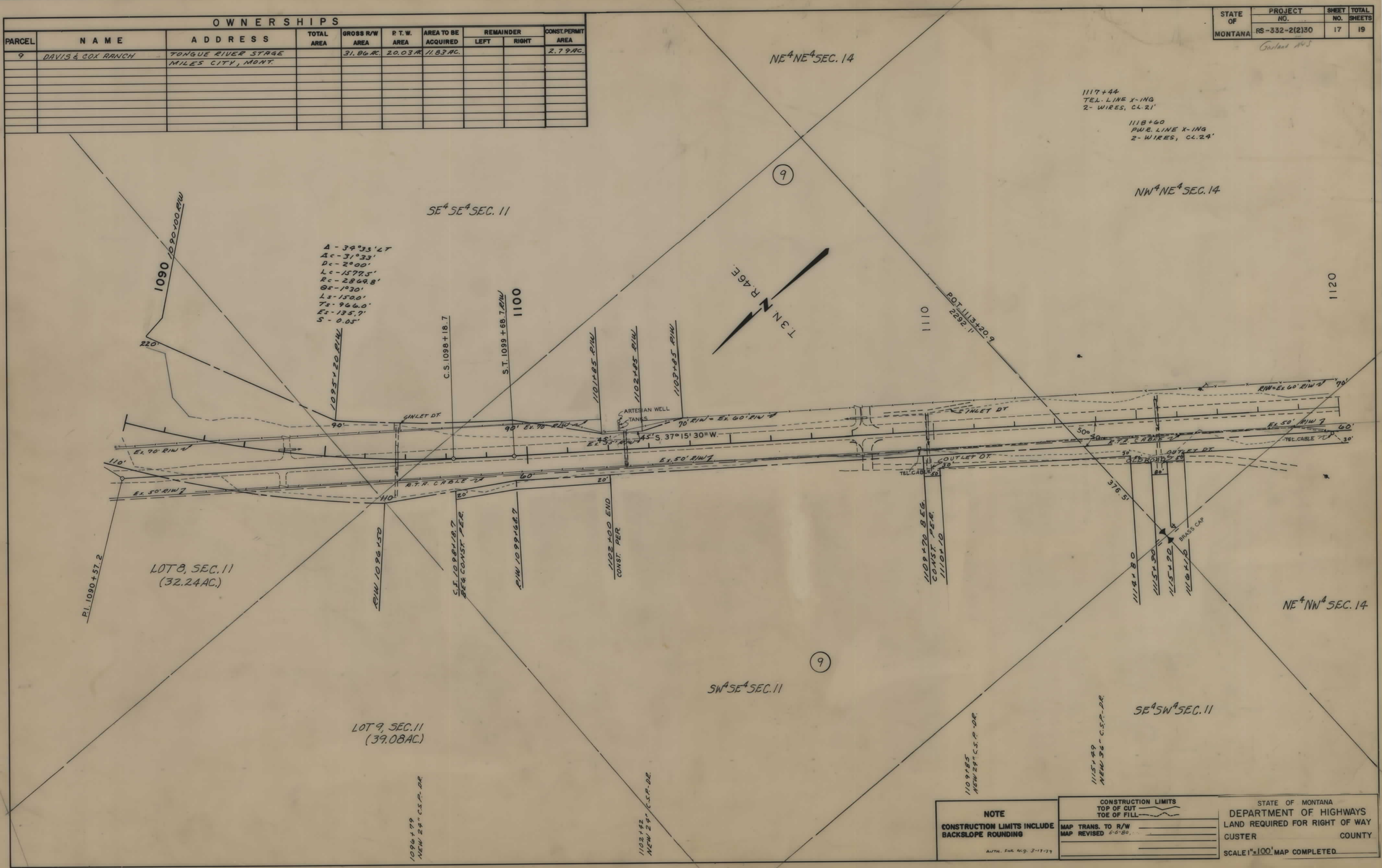

NOTE

CONSTRUCTION LIMITS INCLUDE BACKSLOPE ROUNDING

AUTH. FOR ACQ. 3-17-79

CONSTRUCTION LIMITS
TOP OF CUT
TOE OF FILL

MAP TRANS. TO R/W
MAP REVISED 6-6-80

STATE OF MONTANA
DEPARTMENT OF HIGHWAYS
LAND REQUIRED FOR RIGHT OF WAY
CUSTER COUNTY
SCALE 1" = 100' MAP COMPLETED

STATE OF MONTANA	PROJECT NO.	SHEET NO.	TOTAL SHEETS
	RS-332-2(2)30	18	19

OWNERSHIPS

PARCEL	NAME	ADDRESS	TOTAL AREA	GROSS R/W AREA	P. T. W. AREA	AREA TO BE ACQUIRED	REMAINDER LEFT	REMAINDER RIGHT	CONST. PERMIT AREA
9	DAVIS & COX RANCH	TONGUE RIVER STAGE MILES CITY, MONT.		31.86 AC.	20.03 AC.	11.83 AC.			2.89 AC.

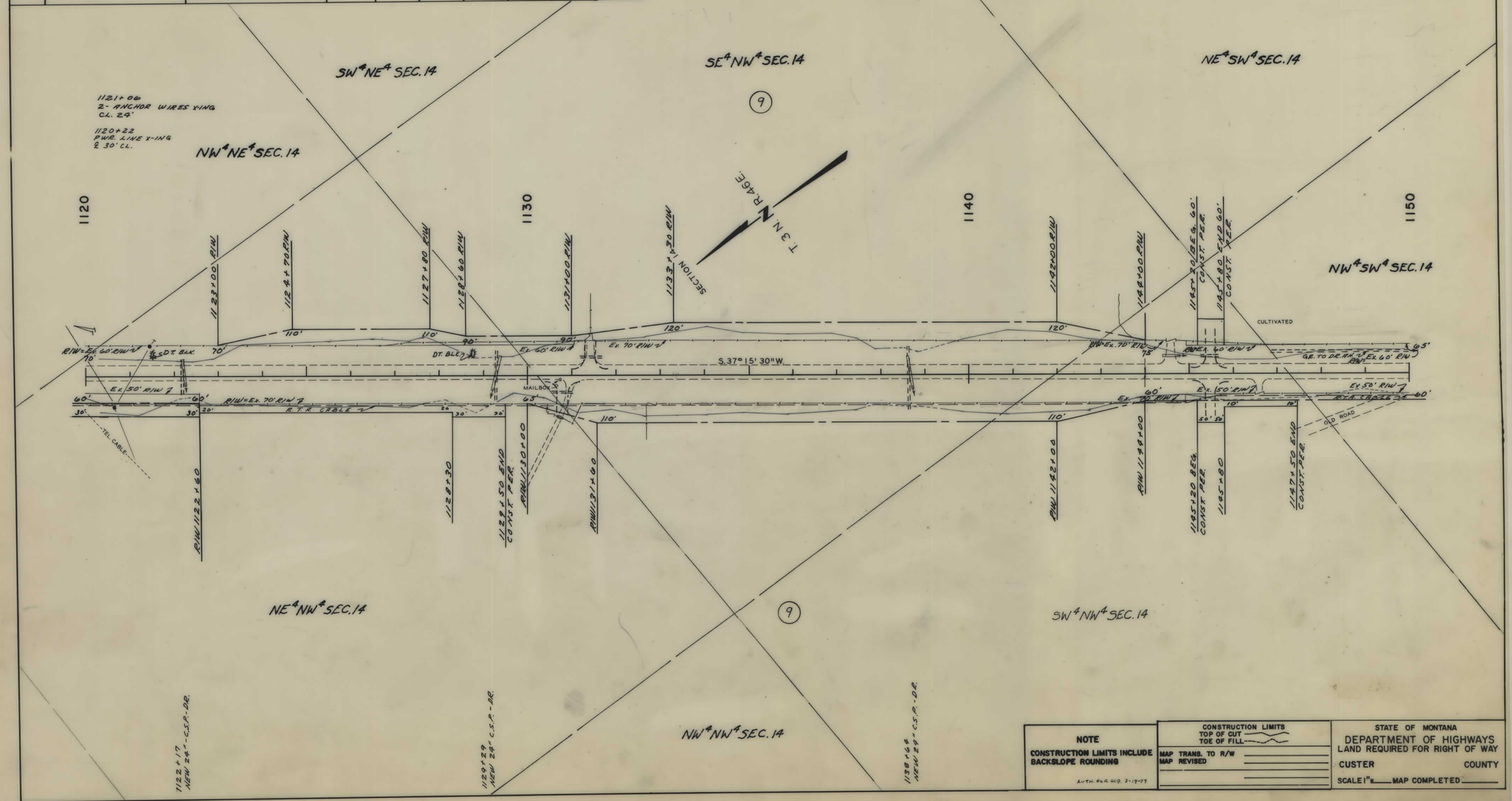

NOTE

CONSTRUCTION LIMITS INCLUDE BACKSLOPE ROUNDING

AUTH. FOR REC'D. 3-19-77

CONSTRUCTION LIMITS
TOP OF CUT
TOE OF FILL

MAP TRANS. TO R/W
MAP REVISED

STATE OF MONTANA
DEPARTMENT OF HIGHWAYS
LAND REQUIRED FOR RIGHT OF WAY

CUSTER COUNTY

SCALE 1" = ____ MAP COMPLETED ____

STATE OF MONTANA	PROJECT NO.	SHEET NO.	TOTAL SHEETS
	RS-332-2(2)30	19	19

OWNERSHIPS

PARCEL	NAME	ADDRESS	TOTAL AREA	GROSS R/W AREA	P. T. W. AREA	AREA TO BE ACQUIRED	REMAINDER LEFT	REMAINDER RIGHT	CONST. PERMIT AREA
9	DAVIS & COX RANCH	TONGUE RIVER STAGE		31.86 AC.	20.03 AC.	11.83 AC.			2.89 AC.
		MILES CITY, MONT.							
10	RAVENSCROFT CATTLE CO.	" " "		0.05 AC.		0.05 AC.			0.41 "

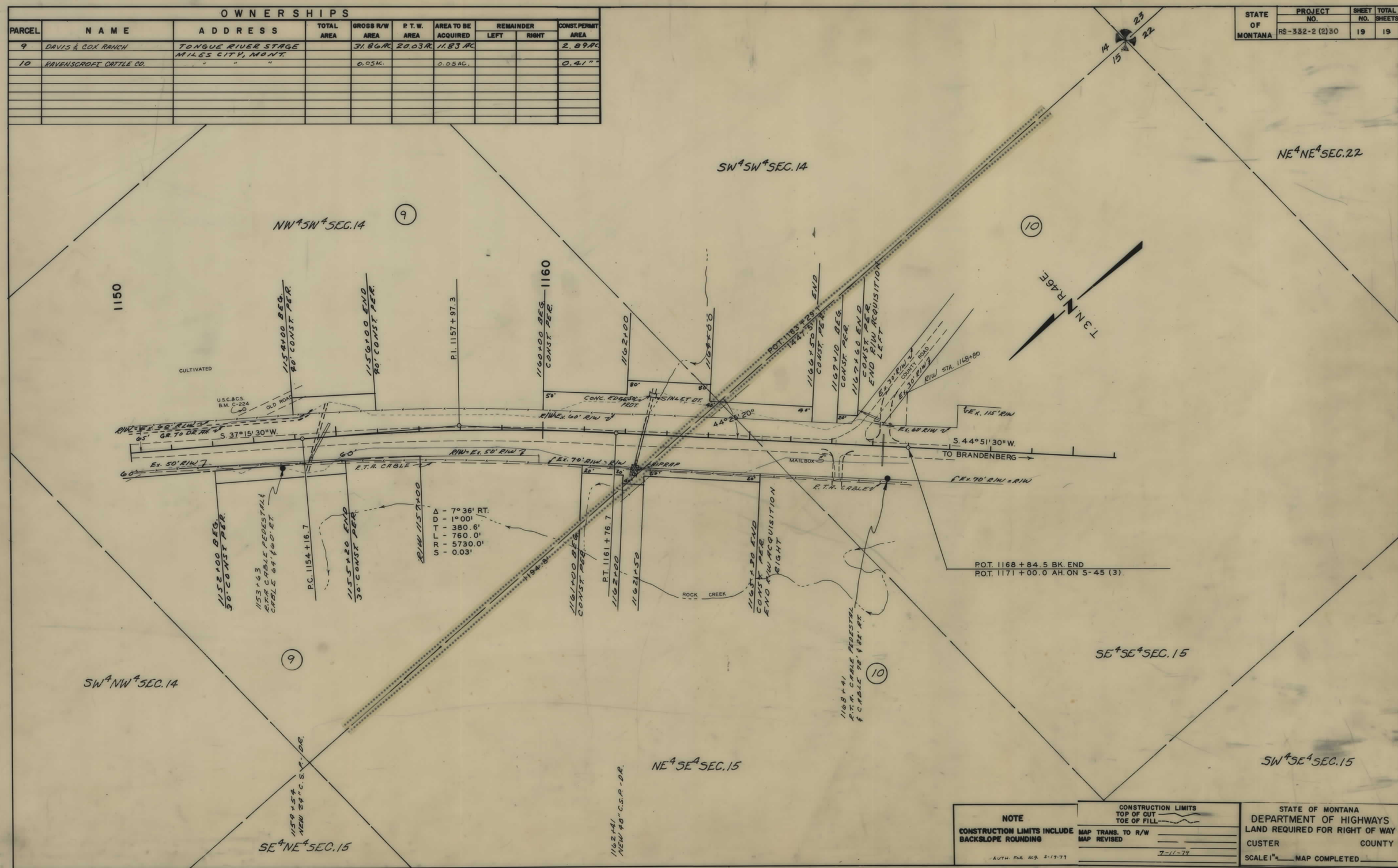

NOTE

CONSTRUCTION LIMITS INCLUDE BACKSLOPE ROUNDING

AUTH. FOR ACQ. 2-19-79

CONSTRUCTION LIMITS
TOP OF CUT
TOE OF FILL

MAP TRANS. TO R/W
MAP REVISED

7-11-79

STATE OF MONTANA
DEPARTMENT OF HIGHWAYS
LAND REQUIRED FOR RIGHT OF WAY

CUSTER COUNTY

SCALE 1" = ____ MAP COMPLETED ____