PLANS
NOT
TO
SCALE

STATE	PROJECT NO.	SHEET NO.	TOTAL SHEETS
MONT.	RS 338-1(2) 6	1	9

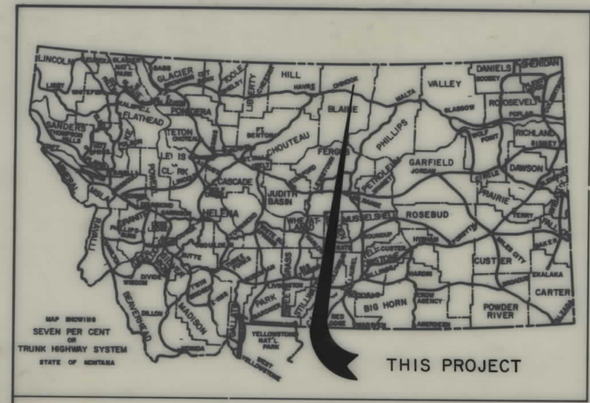

STATE OF MONTANA

DEPARTMENT OF HIGHWAYS

RIGHT OF WAY PLAN OF

FEDERAL AID PROJECT NO. RS 338-1(2)6 R/W RS 338-1(1)0 CONST.

NORTH OF HARLEM-HOGELAND
BLAINE COUNTY

8.8 MILES

SCALE 1" = 200'

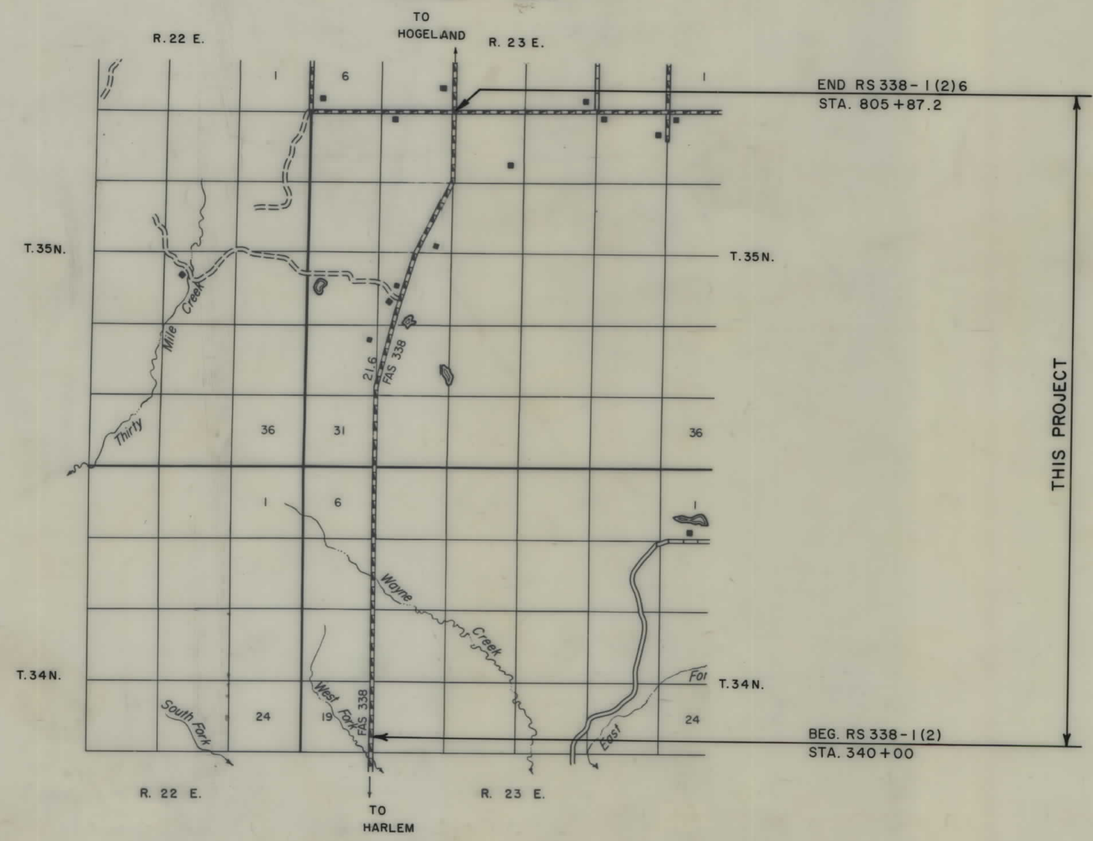

CONVENTIONAL SIGNS

RIGHT OF WAY LINE
CENTERLINE (℄) OR PROJECTED LINE
STK'D. CENTERLINE
PARCEL NUMBER
OWNERSHIP BOUNDARY
R/W USE EXISTING R/W LT. OR RT.
PRESENT TRAVELED WAY (P.T.W.)
R/W LINE FENCED
RAILROAD R/W
CONSTRUCTION LIMITS — CUT — FILL
FENCE LINE
CONTROL OF ACCESS WITH FENCE
CONTROL OF ACCESS WITHOUT FENCE
GATE IN FENCE
CATTLE GUARD=24'
STATE & NATIONAL BORDER LINES
CITY OR TOWN LIMITS LINE
COUNTY LINE
RESERVATION LINE
TOWNSHIP & SECTION LINE
1/2 SECTION LINE
1/4 SECTION LINE
SECTION CORNER — FOUND — UNFOUND
1/4 SECTION COR.
1/16 SECTION COR.
CENTER OF SECTION
TELEPHONE OR TELEGRAPH POLES IN PLACE
POWER POLES IN PLACE
TEL. OR TEL. OR POWER POLES TO BE MOVED
NEW PIPES
OLD PIPES IN PLACE
OUTLET DITCH
INLET DITCH
DITCHES
CHANNEL CHANGES
BRIDGE
RAILROADS

RELATED PROJECTS

ASSOCIATED PROJECT AGREEMENT NUMBERS

INDEX

PARCEL NO.	OWNERSHIPS	SHEET NO.
1&3	~~DELETE~~	2&3
2	~~DELETE~~	3&4
4	EDWARD SNIDER	5
5	ELMER & FLORENCE SNIDER c/o EDWARD J. SNIDER	6
6	ELMER & FLORENCE SNIDER c/o ROGER A. SNIDER	6&7
7	PASSING CLOUD	8
8	KENNETH & ADELINE JOHNSON	8&9
9	STATE OF MONTANA	8
10	RASMUSSEN FARMING CORPORATION	9

REVISED: 1-4-88

STATE OF MONTANA
DEPARTMENT OF HIGHWAYS

APPROVED: April 22 1987

GARY J. WICKS
DIRECTOR OF HIGHWAYS
BY Stephen C. Kologi
CHIEF
PRECONSTRUCTION BUREAU

MONTANA STEPHEN C. KOLOGI 1241 E REGISTERED PROFESSIONAL ENGINEER

U.S. DEPARTMENT OF TRANSPORTATION
FEDERAL HIGHWAY ADMINISTRATION

STATE
APPROVED: 6/24/87

DIVISION ADMINISTRATOR — DATE

STATE	PROJECT NO.	SHEET NO.	TOTAL SHEETS
MONT.	RS 338-1(2) 6	2	9

NORTH OF HARLEM - HOGELAND

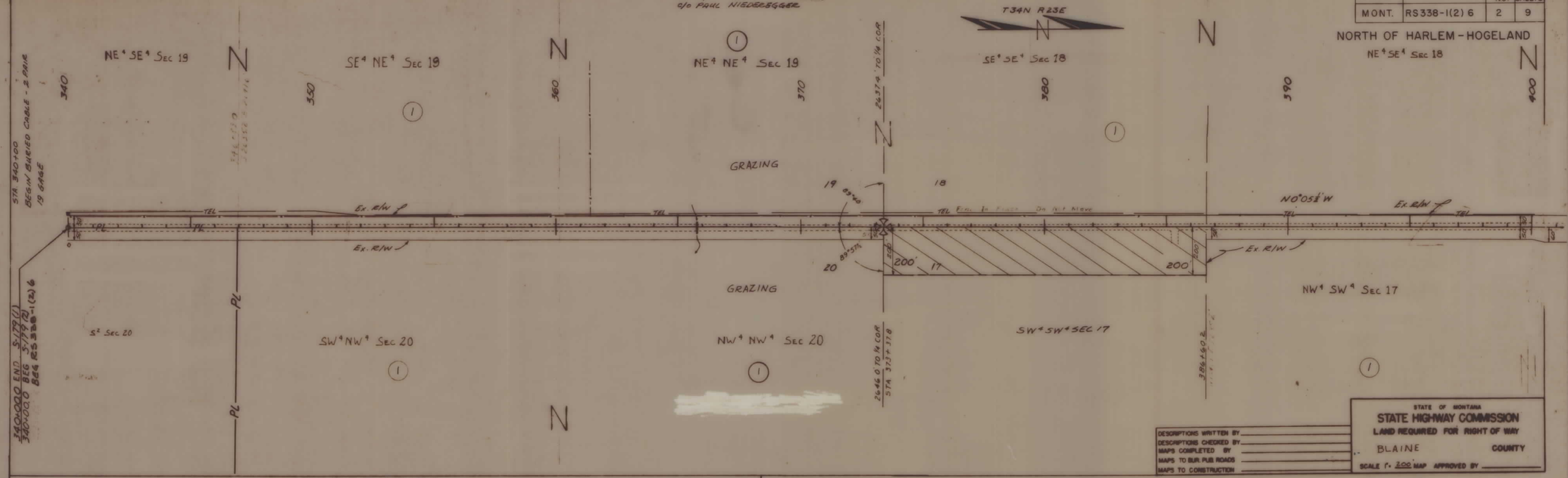

DESCRIPTIONS WRITTEN BY
DESCRIPTIONS CHECKED BY
MAPS COMPLETED BY
MAPS TO BUR. PUB. ROADS
MAPS TO CONSTRUCTION

STATE OF MONTANA
STATE HIGHWAY COMMISSION
LAND REQUIRED FOR RIGHT OF WAY
BLAINE COUNTY
SCALE 1" = 200' MAP APPROVED BY

REV: 1-4-88

OWNERSHIPS

PARCEL	NAME	ADDRESS	TOTAL AREA	GROSS R/W AREA	P.T.W. AREA	AREA TO BE ACQUIRED	REMAINDER LEFT	REMAINDER RIGHT	CONST. PMT. AREA	CONST. EASE AREA
1	ALEX & ETHEL E. PITCH ET AL	DELETE								

STATE	PROJECT NO.	SHEET NO.	TOTAL SHEETS
MONT.	RS338-1(2) 6	3	9

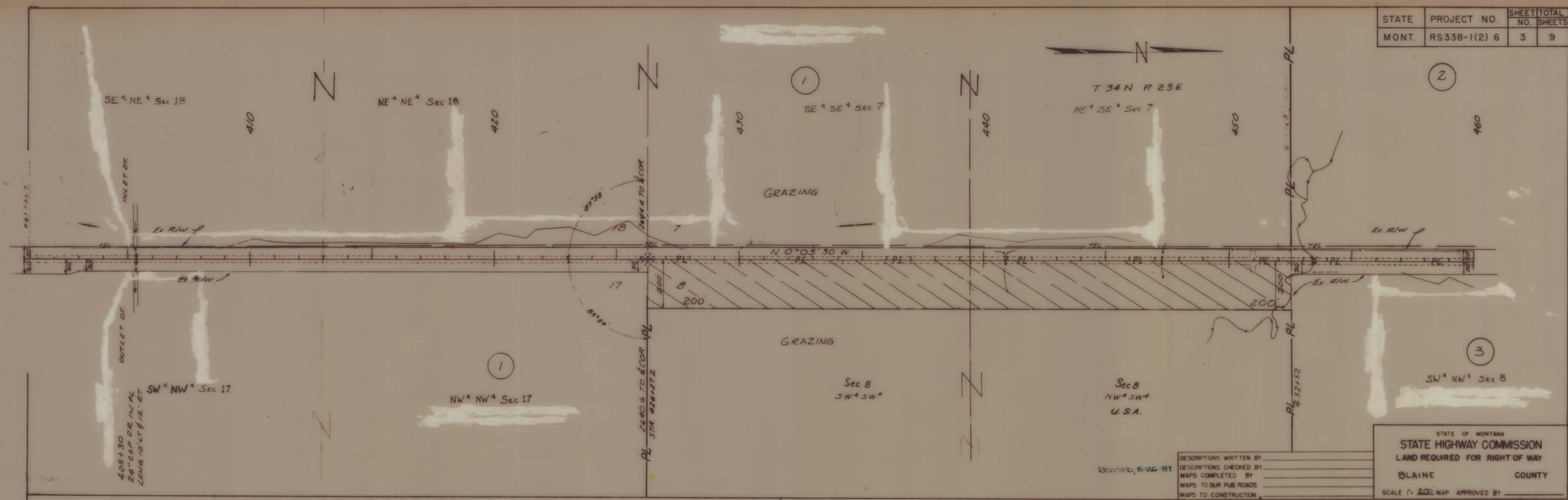

OWNERSHIPS

PARCEL	NAME	ADDRESS	TOTAL AREA	GROSS R/W AREA	P.T.W. AREA	AREA TO BE ACQUIRED	REMAINDER LEFT	REMAINDER RIGHT	CONST. PMT. AREA	EASE AREA
1	ALEX & ETHEL E. PITCH et al. c/o PAUL NIEDERECKER	DELETE								
2	ALEX & ETHEL E. PITCH et al.	DELETE								
3	ALEX & ETHEL E. PITCH et al. c/o PAUL NIEDERECKER	DELETE								

STATE	PROJECT NO.	SHEET NO.	TOTAL SHEETS
MONT.	RS 338-1(2) 6	4	9

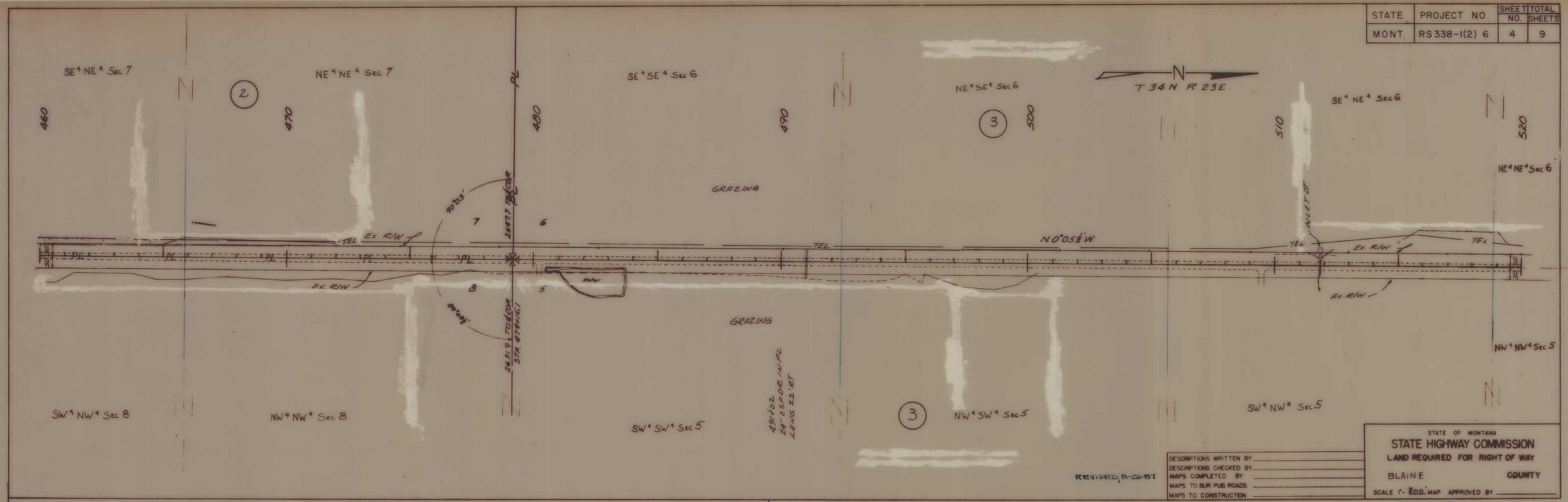

OWNERSHIPS

PARCEL	NAME	ADDRESS	TOTAL AREA	GROSS R/W AREA	P.T.W. AREA	AREA TO BE ACQUIRED	REMAINDER LEFT	REMAINDER RIGHT	CONST. PMT. AREA	EASE. AREA
2	ALEX & ETHEL E. PITCH et al.	DELETE								
3	ALEX & ETHEL E. PITCH et al. c/o PAUL NIEDERECKER	DELETE								

STATE	PROJECT NO.	SHEET NO.	TOTAL SHEETS
MONT.	RS 338-1(2) 6	5	9

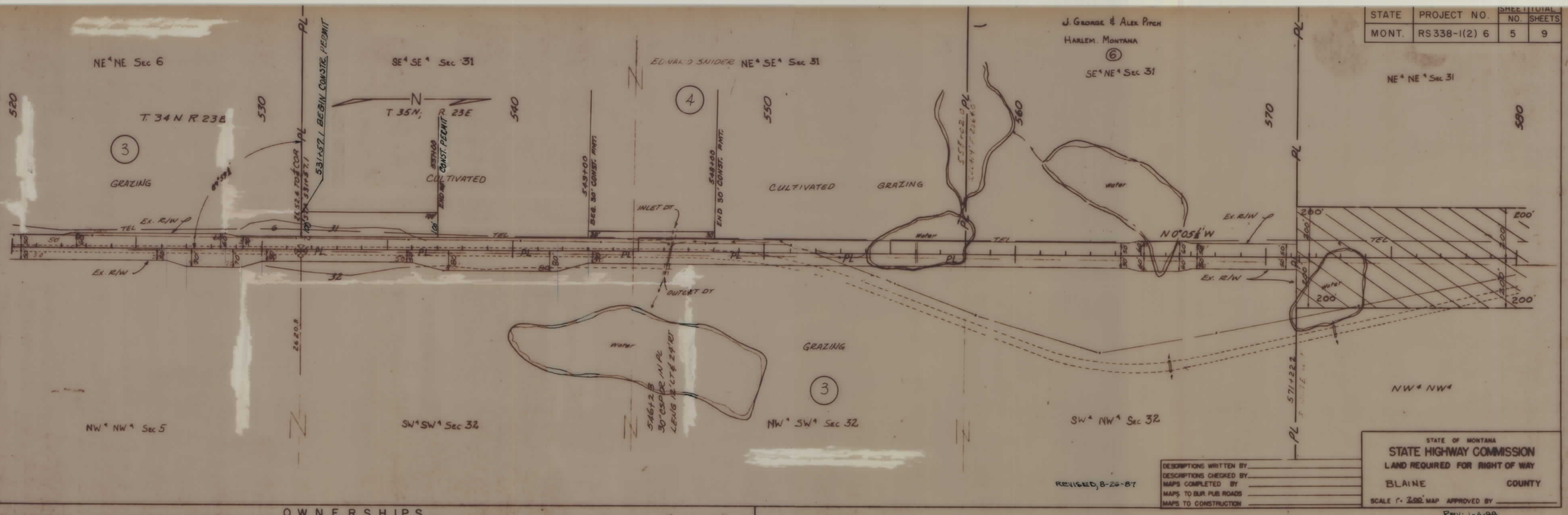

DESCRIPTIONS WRITTEN BY
DESCRIPTIONS CHECKED BY
MAPS COMPLETED BY
MAPS TO BUR. PUB. ROADS
MAPS TO CONSTRUCTION

STATE OF MONTANA
STATE HIGHWAY COMMISSION
LAND REQUIRED FOR RIGHT OF WAY
BLAINE COUNTY
SCALE 1" = 200' MAP APPROVED BY
REV: 1-4-88

OWNERSHIPS

PARCEL	NAME	ADDRESS	TOTAL AREA	GROSS R/W AREA	P.T.W AREA	AREA TO BE ACQUIRED	REMAINDER LEFT	REMAINDER RIGHT	CONST. P.M.T. AREA	EASE AREA
3	ALEX & ETHEL E PITCH et al. w/o PAUL NIEUENHUGER	DELETE								
4	EDWARD SNIDER	BOX 922 HARLEM, MT. 59526							1.59AC	

STATE	PROJECT NO.	SHEET NO.	TOTAL SHEETS
MONT.	RS 338-1(2) 6	6	9

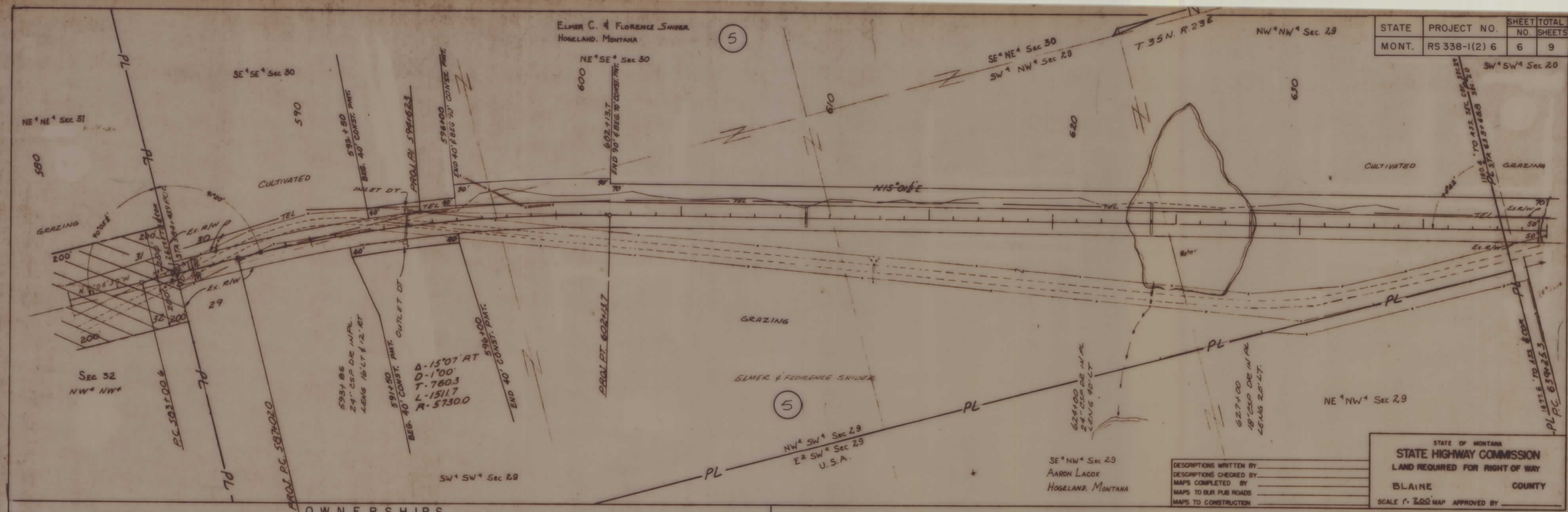

DESCRIPTIONS WRITTEN BY
DESCRIPTIONS CHECKED BY
MAPS COMPLETED BY
MAPS TO BUR PUB ROADS
MAPS TO CONSTRUCTION

STATE OF MONTANA
STATE HIGHWAY COMMISSION
LAND REQUIRED FOR RIGHT OF WAY
BLAINE COUNTY
SCALE 1" = 200' MAP APPROVED BY

OWNERSHIPS

PARCEL	NAME	ADDRESS	TOTAL AREA	GROSS R/W AREA	P.T.W. AREA	AREA TO BE ACQUIRED	REMAINDER LEFT	REMAINDER RIGHT	CONST PMT. AREA	CONST EASE. AREA
5	ELMER & FLORENCE SNIDER C/O EDWARD J. SNIDER	RFD 922 HARLEM, MONTANA 59526							7.78 AC.	

STATE	PROJECT NO.	SHEET NO.	TOTAL SHEETS
MONT.	RS 338-1(2) 6	7	9

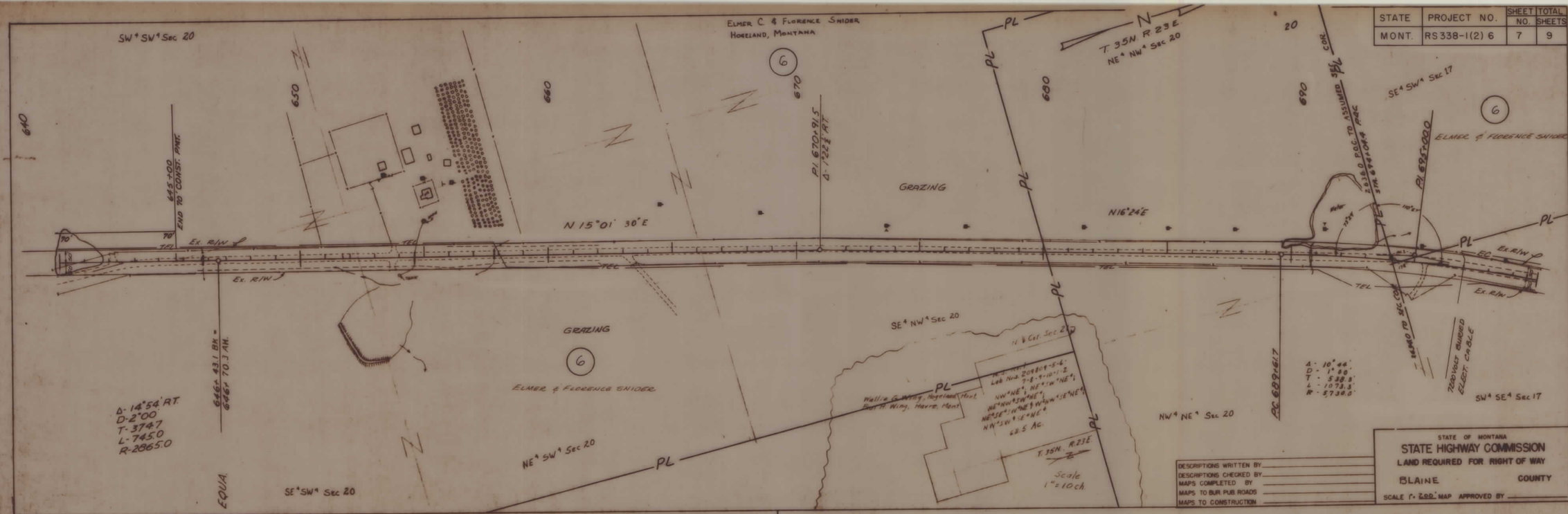

DESCRIPTIONS WRITTEN BY
DESCRIPTIONS CHECKED BY
MAPS COMPLETED BY
MAPS TO BUR PUB ROADS
MAPS TO CONSTRUCTION

STATE OF MONTANA
STATE HIGHWAY COMMISSION
LAND REQUIRED FOR RIGHT OF WAY
BLAINE COUNTY
SCALE 1" = 200' MAP APPROVED BY

OWNERSHIPS

PARCEL	NAME	ADDRESS	TOTAL AREA	GROSS R/W AREA	P.T.W. AREA	AREA TO BE ACQUIRED	REMAINDER LEFT	REMAINDER RIGHT	CONST. PMT. AREA	CONST. EASE. AREA
6	ELMER & FLORENCE SNIDER % ROGER A. SNIDER	BOX 533 HOGELAND, MONTANA 59529							1.12 AC.	

STATE	PROJECT NO.	SHEET NO.	TOTAL SHEETS
MONT.	RS 338-1(2) 6	8	9

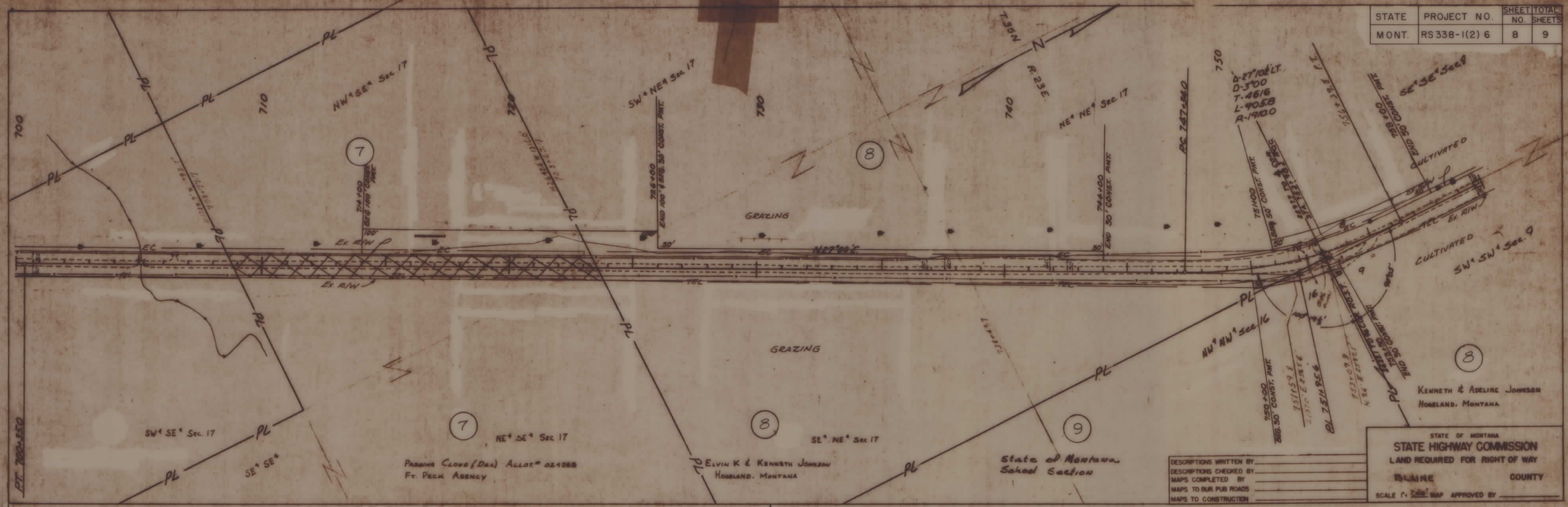

OWNERSHIPS

PARCEL	NAME	ADDRESS	TOTAL AREA	GROSS R/W AREA	P.T.W. AREA	AREA TO BE ACQUIRED	REMAINDER LEFT	REMAINDER RIGHT	CONST. PMT. AREA	CONST. EASE AREA
7	Parking Cloud (Dec) Allotment #02 c/o Supt. Turtle Mountain Agency	Belcourt, No. Dak. 58316							2.07 AC	
8	Kenneth Johnson	Hogeland, Montana 59529		SEE	SHEET	# 9				
9	State of Montana								0.14 AC.	

STATE	PROJECT NO.	SHEET NO.	TOTAL SHEETS
MONT.	RS 338-1(2) 6	9	9

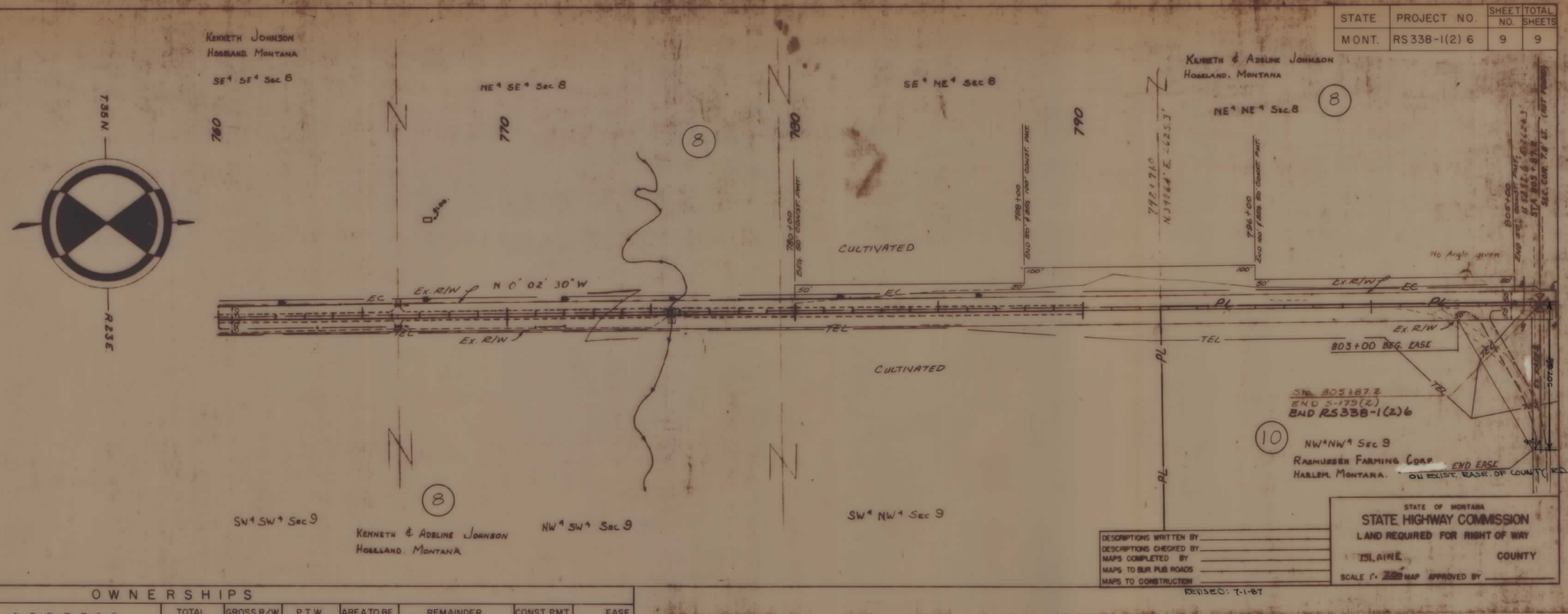

OWNERSHIPS

PARCEL	NAME	ADDRESS	TOTAL AREA	GROSS R/W AREA	P.T.W. AREA	AREA TO BE ACQUIRED	REMAINDER LEFT	REMAINDER RIGHT	CONST. PMT. AREA	EASE AREA
8	KENNETH JOHNSON	HOGELAND, MONTANA 59529							6.64AC.	
10	RASMUSSEN FARMING CORP	BOX 219, HARLEM, MT. 59526								1.33 AC.

* NO CHGE IN NAME BLAINE COUNTY