PLANS
NOT
TO
SCALE

STATE OF MONTANA	FED. AID PROJECT NUMBERS		STATE	SHEET	TOTAL
	CONST. NO.	R/W NO.	NO.	NO.	SHEETS
		RF-353 (11)	2353-11	1	12

TWO MEDICINE BRIDGE-EAST

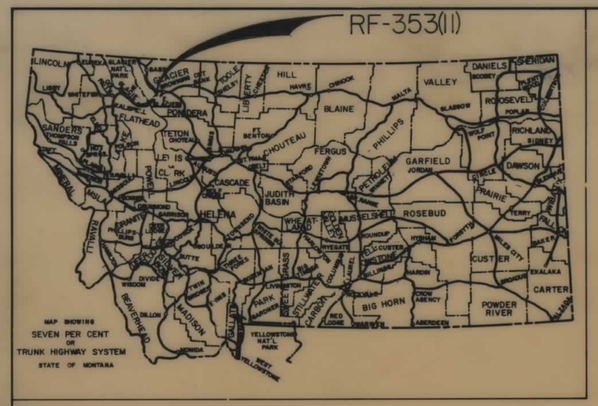

STATE OF MONTANA

DEPARTMENT OF HIGHWAYS

RIGHT OF WAY PLAN OF

FEDERAL AID PROJECT NO. RF-353(11)R/W RF-FLH 353(15) CONST.

TWO MEDICINE BRIDGE - EAST

GLACIER COUNTY

MILES 6.081

INDEX

PARCEL NO.	OWNERSHIPS	SHEET NO.
1.	U.S.A.	2,3,4,5
2,5	KREBS BROTHERS INC.	2,3,4,5,6
3.	NERMAN TORDALE	5
4.	MARY MANYTRAILFEATHERS	5,6
6.	JOHN DON'T GOOUT	6,7
7.	BLACKWEASEL	7,8
8.	BLACKWEASEL	8,9
9.	EAGLETAILFEATHERS	9
10.	PRETTYSNAKE EAGLETAILFEATHER 2/3	
10.1	JULIAN & EVALEEN WETER 1/3	9,10
11.	ISABELLE NIGHTGUN	10
12, 14	JOHN NIGHTGUN	10,11
13.	JULIAN & EVALEEN WETER	10,11
15.	DONALD I. MORGAN	12
16.	CHARLOTTE BROWN	12
17.	EMIL LEE MATT	11
18.	MARY RUNNINGCRANE MORGAN	11
19.	DONALD I. MORGAN	11,12

CONVENTIONAL SIGNS

RIGHT OF WAY LINE
CENTERLINE (℄) OR PROJECTED LINE
STK'D. CENTERLINE
PARCEL NUMBER
OWNERSHIP BOUNDARY
R/W USE EXISTING R/W LT. OR RT.
PRESENT TRAVELED WAY (P.T.W.)
R/W LINE FENCED
RAILROAD R/W
CONSTRUCTION LIMITS CUT FILL
FENCE LINE
CONTROL OF ACCESS WITH FENCE
CONTROL OF ACCESS WITHOUT FENCE
GATE IN FENCE
CATTLE GUARD=24'
STATE & NATIONAL BORDER LINES
CITY OR TOWN LIMITS LINE
COUNTY LINE
RESERVATION LINE
TOWNSHIP & SECTION LINE
1/2 SECTION LINE
1/4 SECTION LINE
SECTION CORNER FOUND UNFOUND
1/4 SECTION COR.
1/16 SECTION COR.
CENTER OF SECTION
TELEPHONE OR TELEGRAPH POLES IN PLACE
POWER POLES IN PLACE
TEL. OR TEL. OR POWER POLES TO BE MOVED
NEW PIPES
OLD PIPES IN PLACE
OUTLET DITCH
INLET DITCH
DITCHES
CHANNEL CHANGES CH. CH.
BRIDGE
RAILROADS

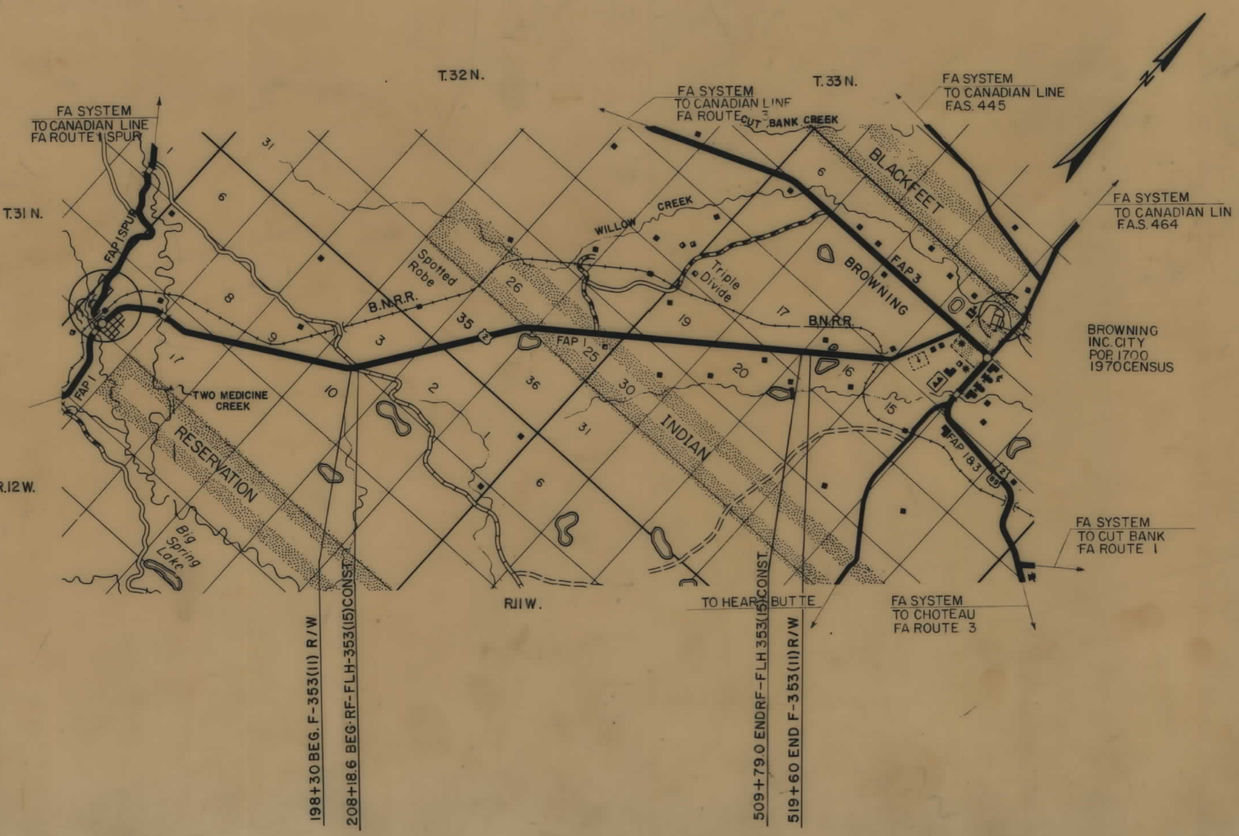

ALL BEARINGS ARE GRID BEARINGS

RELATED PROJECTS
FAP 353-B(1)

ASSOCIATED PROJECT AGREEMENT NUMBERS
F-353(10) P.E. RF-353(11) R/W RF-FLH(15) CONST.

STATE OF MONTANA
DEPARTMENT OF HIGHWAYS

APPROVED: MARCH 25, 1976

H.J. ANDERSON
DIRECTOR OF HIGHWAYS
BY
ADMINISTRATOR
ENGINEERING DIVISION

MONTANA PROFESSIONAL ENGINEER & LAND SURVEYOR
JACK R. BECKERT
205 ES
REGISTERED

U.S. DEPARTMENT OF TRANSPORTATION
FEDERAL HIGHWAY ADMINISTRATION

APPROVED:

DIVISION ENGINEER DATE

AUTH. FOR ACQ 4-2-76

RF-353 (10) P.E.

STATE OF MONTANA	FED. AID PROJECT NUMBERS		STATE	SHEET	TOTAL
	CONST. NO.	R/W NO.	NO.	NO.	SHEETS
		RF-353 (11)	2353-11	1A	12

OWNERSHIPS

PARCEL	NAME	ADDRESS	TOTAL AREA	GROSS R/W AREA	P.T.W. AREA	AREA TO BE ACQUIRED	REMAINDER LEFT	REMAINDER RIGHT	CONST. PERM AREA	CONST. EASE AREA

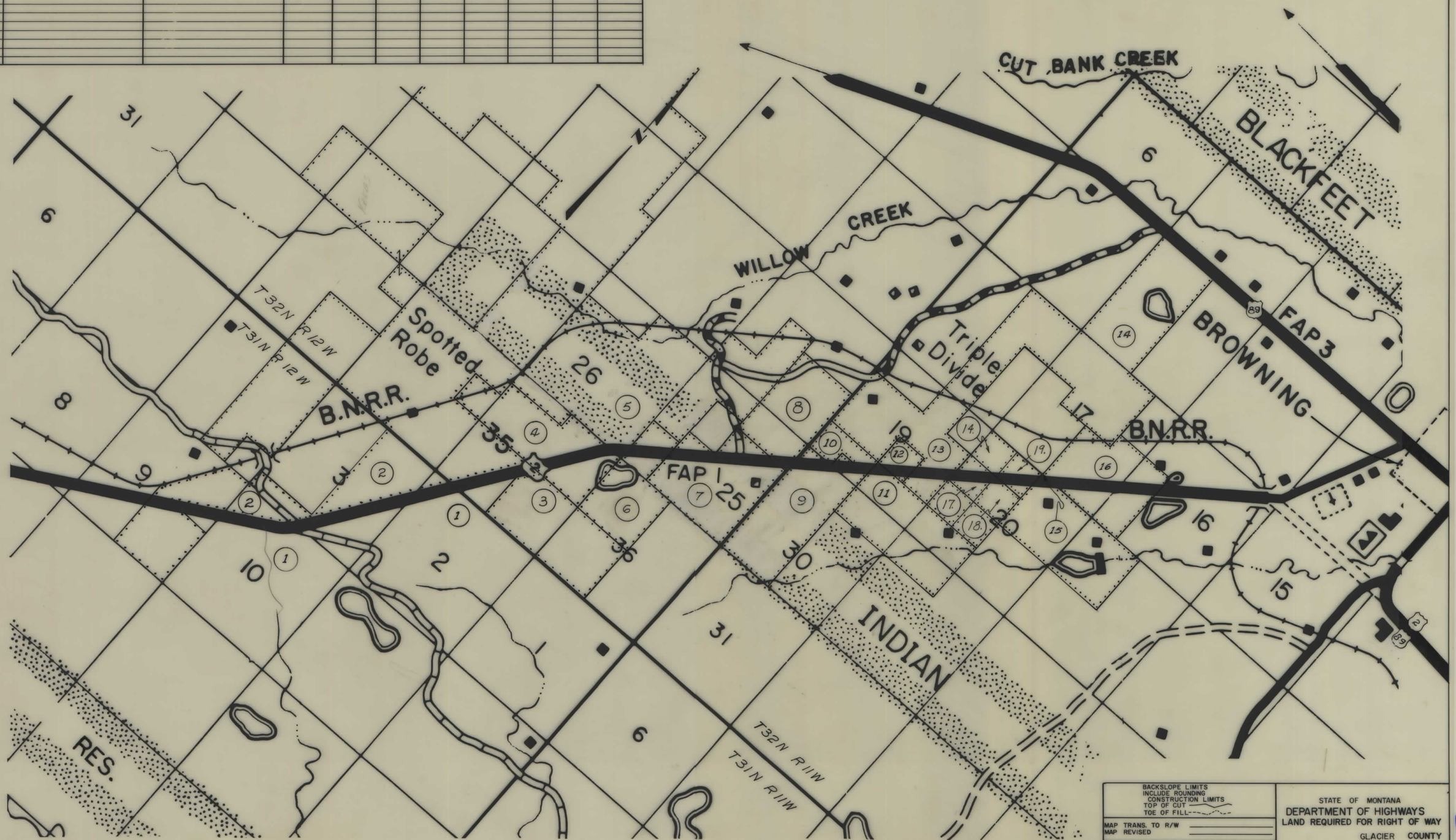

BACKSLOPE LIMITS INCLUDE ROUNDING
CONSTRUCTION LIMITS
TOP OF CUT
TOE OF FILL

MAP TRANS. TO R/W
MAP REVISED
B.P.R. APPROVAL

AUTH FOR ACQ 4-2-76

STATE OF MONTANA
DEPARTMENT OF HIGHWAYS
LAND REQUIRED FOR RIGHT OF WAY
GLACIER COUNTY

SCALE 1/3"=1MI. MAP COMPLETED

STATE OF MONTANA	FED. AID PROJECT NUMBERS		STATE	SHEET	TOTAL
	CONST. NO.	R/W NO.	NO.	NO.	SHEETS
		RF-353(11)	2353-11	2	12

OWNERSHIPS

PARCEL	NAME	ADDRESS	TOTAL AREA	GROSS R/W AREA	P.T.W. AREA	AREA TO BE ACQUIRED	REMAINDER LEFT	REMAINDER RIGHT	CONST. PERM AREA	CONST. EASE. AREA
1.	U.S.A.			0.4 AC.		0.4 AC.			1.0 AC.	
2.	KREBS BROTHERS INC.	BOX 336, IONE, OREGON		20.0 "		20.0 "			1.5 "	

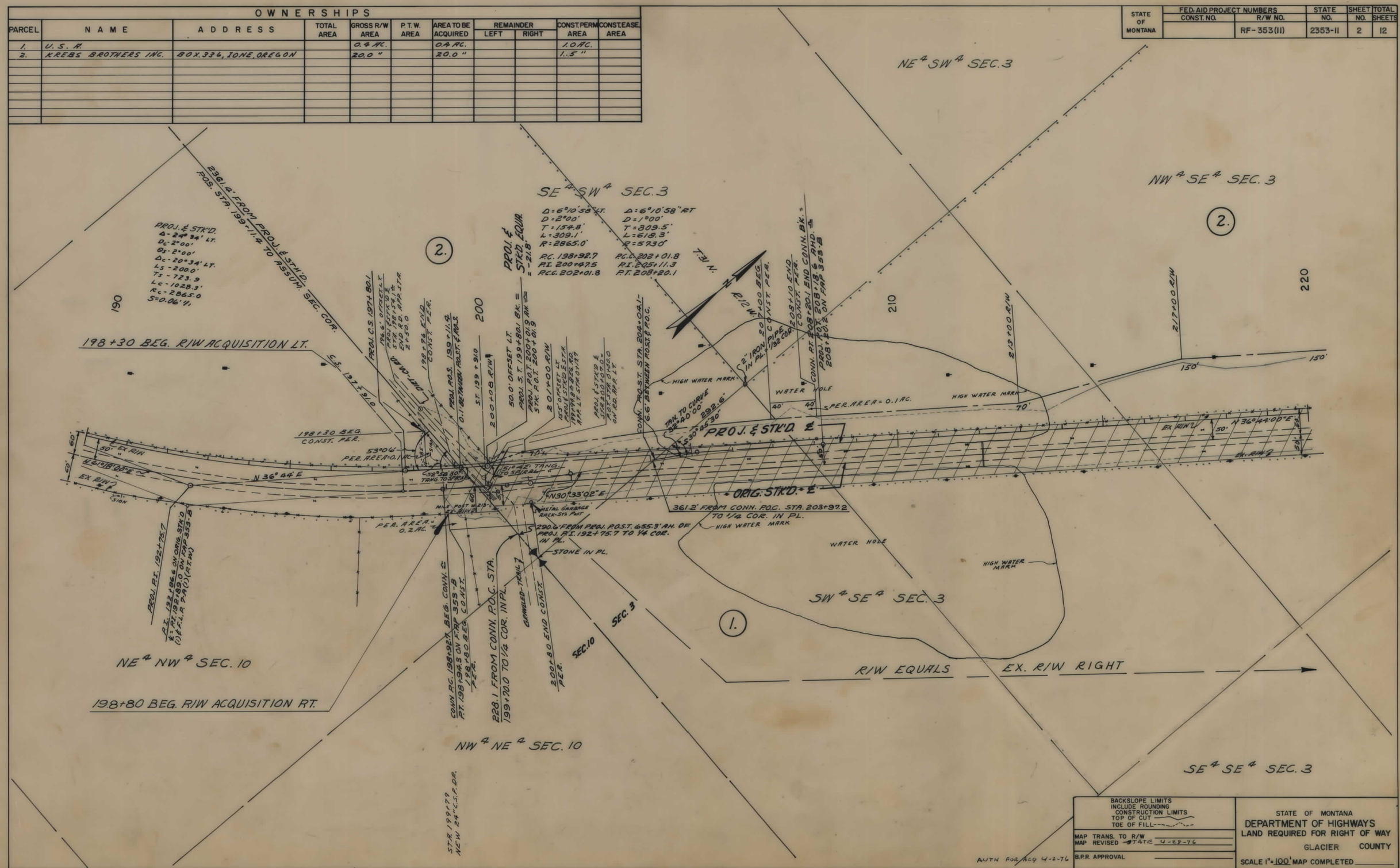

BACKSLOPE LIMITS
INCLUDE ROUNDING
CONSTRUCTION LIMITS
TOP OF CUT
TOE OF FILL

MAP TRANS. TO R/W
MAP REVISED STATE 4-27-76

B.P.R. APPROVAL

STATE OF MONTANA
DEPARTMENT OF HIGHWAYS
LAND REQUIRED FOR RIGHT OF WAY
GLACIER COUNTY

SCALE 1" = 100' MAP COMPLETED

STATE OF MONTANA	FED. AID PROJECT NUMBERS		STATE	SHEET	TOTAL
	CONST. NO.	R/W NO.	NO.	NO.	SHEETS
		RF-353(11)	2353-11	3	12

OWNERSHIPS

PARCEL	NAME	ADDRESS	TOTAL AREA	GROSS R/W AREA	P.T.W. AREA	AREA TO BE ACQUIRED	REMAINDER LEFT	REMAINDER RIGHT	CONST. PERM AREA	CONST. EASE. AREA
1.	U.S.A.			0.4 AC.		0.4 AC.			1.0 AC.	
2.	KREBS BROTHERS INC.	BOX 336, IONE, OREGON		20.0"		20.0"			1.5"	

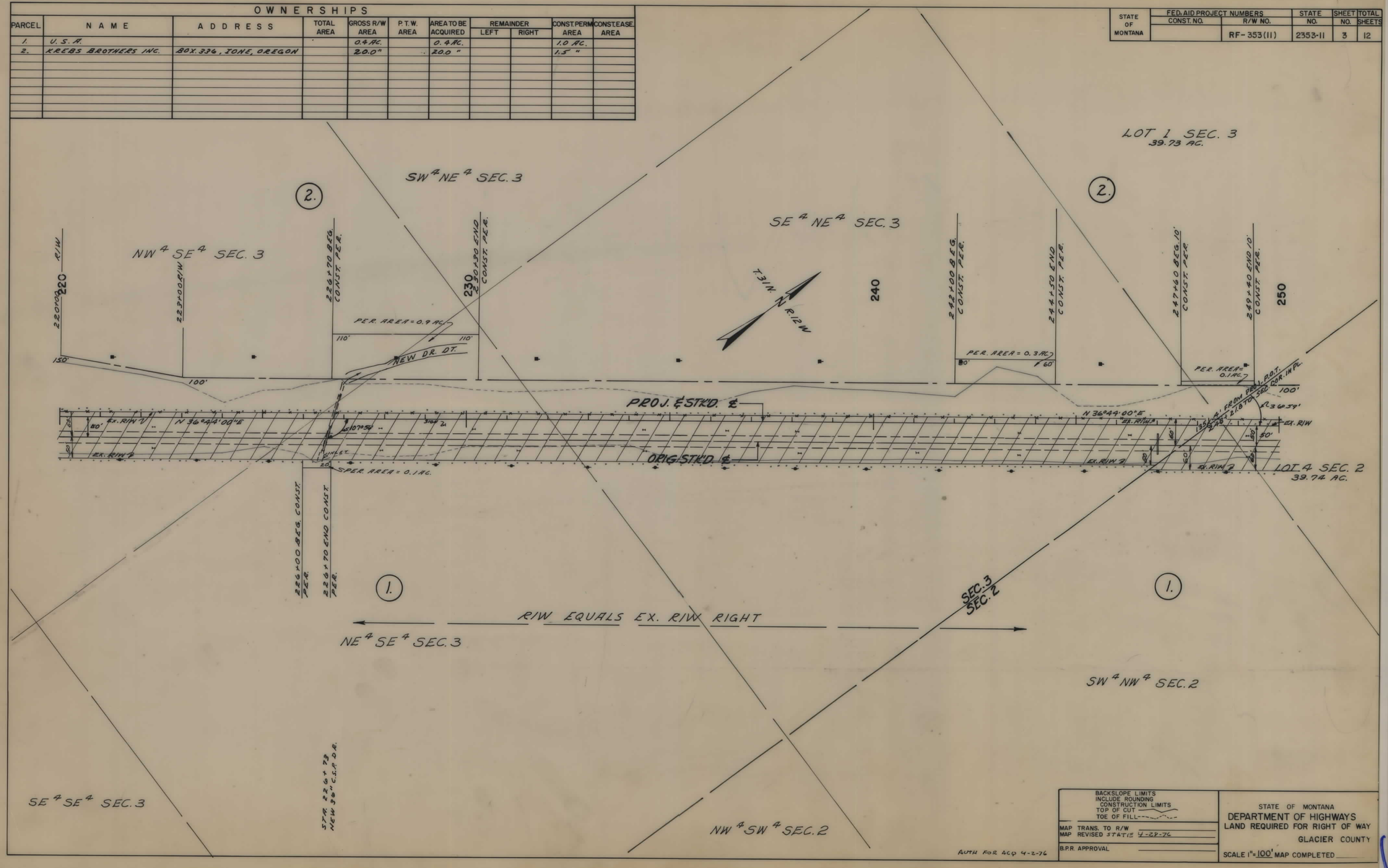

BACKSLOPE LIMITS
INCLUDE ROUNDING
CONSTRUCTION LIMITS
TOP OF CUT
TOE OF FILL

MAP TRANS. TO R/W
MAP REVISED STATES 4-28-76

B.P.R. APPROVAL

AUTH FOR ACQ 4-2-76

STATE OF MONTANA
DEPARTMENT OF HIGHWAYS
LAND REQUIRED FOR RIGHT OF WAY
GLACIER COUNTY

SCALE 1" = 100' MAP COMPLETED

STATE OF MONTANA	FED. AID PROJECT NUMBERS		STATE	SHEET	TOTAL
	CONST. NO.	R/W NO.	NO.	NO.	SHEETS
		RF-353 (11)	2353-11	4	12

OWNERSHIPS

PARCEL	NAME	ADDRESS	TOTAL AREA	GROSS R/W AREA	P.T.W. AREA	AREA TO BE ACQUIRED	REMAINDER LEFT	REMAINDER RIGHT	CONST. PERM AREA	CONST. EASE AREA
1.	U.S.A.			0.4 AC.		0.4 AC.			1.0 AC.	
2.	KREBS BROTHERS INC.	BOX 336, JONE, OREGON		20.0 "		20.0 "			1.5 "	

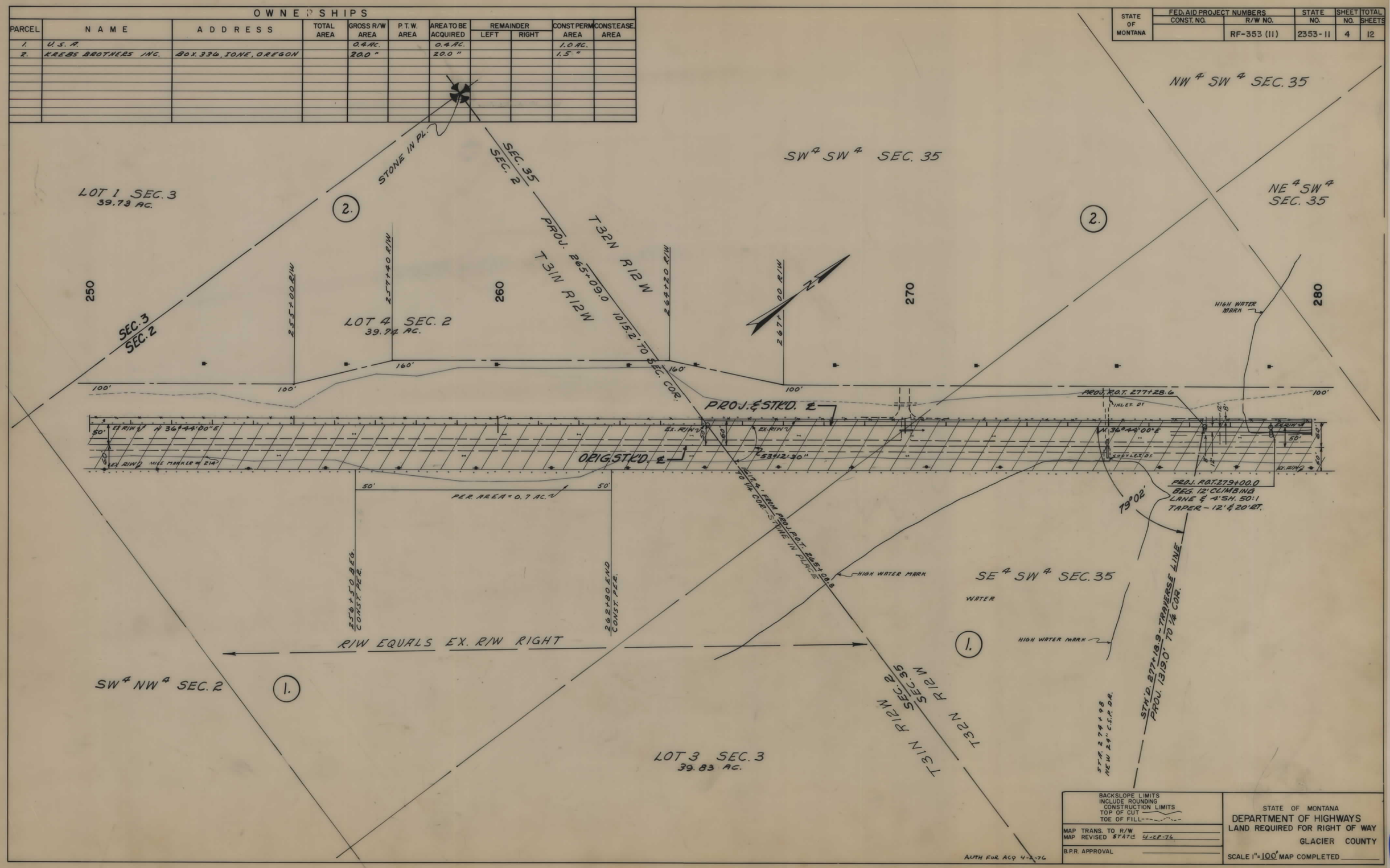

BACKSLOPE LIMITS
INCLUDE ROUNDING
CONSTRUCTION LIMITS
TOP OF CUT
TOE OF FILL

MAP TRANS. TO R/W
MAP REVISED STATE 4-12-76

B.P.R. APPROVAL

STATE OF MONTANA
DEPARTMENT OF HIGHWAYS
LAND REQUIRED FOR RIGHT OF WAY
GLACIER COUNTY

SCALE 1" = 100' MAP COMPLETED

STATE OF MONTANA	FED. AID PROJECT NUMBERS		STATE	SHEET	TOTAL
	CONST. NO.	R/W NO.	NO.	NO.	SHEETS
		RF-353(11)	2353-11	5	12

OWNERSHIPS

PARCEL	NAME	ADDRESS	TOTAL AREA	GROSS R/W AREA	P.T.W. AREA	AREA TO BE ACQUIRED	REMAINDER LEFT	REMAINDER RIGHT	CONST. PERM. AREA	CONST. EASE. AREA
1.	U.S.A.			0.4 AC.		0.4 AC.			1.0 AC	
2.	KREBS BROTHERS INC.	BOX 336 IONE, OREGON		20.0 "		20.0 "			1.5 "	
3.	HERMAN TORDALE		320.0 AC.	5.1 "	4.4 AC.	0.7 "		319.9 AC.		
4.	MARY MANYTAILFEATHERS	ALLOT. # 1028	320.0 "	20.2 "	10.8 "	9.4 "	233.5 AC.	66.5 "	0.6 "	

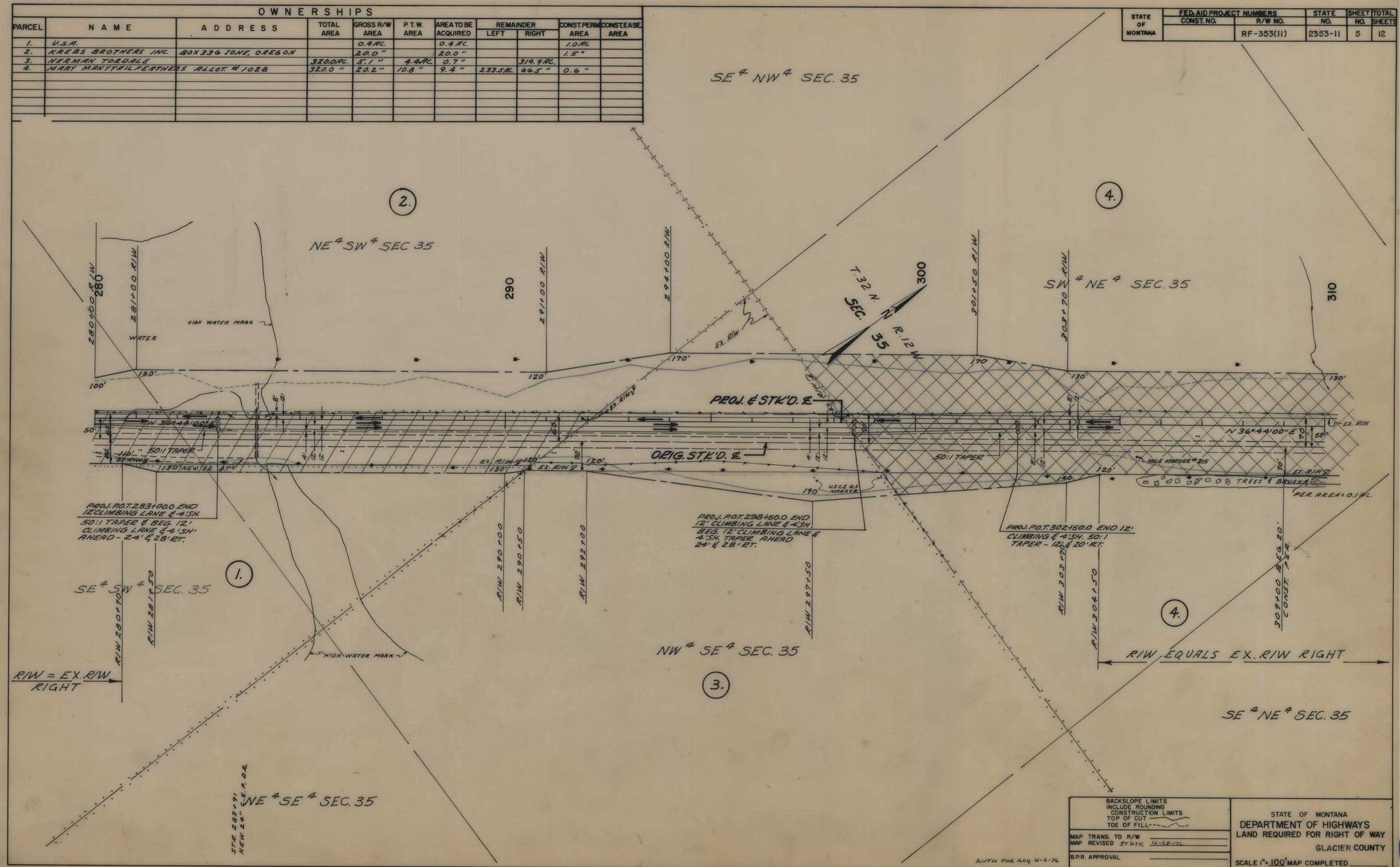

STATE OF MONTANA	FED. AID PROJECT NUMBERS CONST. NO.	R/W NO.	STATE NO.	SHEET NO.	TOTAL SHEETS
		RF-353 (11)	2353-11	6	12

OWNERSHIPS

PARCEL	NAME	ADDRESS	TOTAL AREA	GROSS R/W AREA	P.T.W. AREA	AREA TO BE ACQUIRED	REMAINDER LEFT	REMAINDER RIGHT	CONST. PERM AREA	CONST. EASE AREA
4.	MARY MANYTAIL FEATHERS	ALLOT #1028	320.0 AC.	20.2 AC.	10.8 AC.	9.4 AC.	233.5 AC.	66.5 AC.	0.6 AC.	
5.	KREBS BROTHERS INC.	BOX 336, IONE, OREGON		1.8 "	0.5 "	1.3 "				
2, 5	" "	" "		21.8 "	0.5 "	21.3 "			1.5 AC.	
6.	JOHN DON'T GO OUT	ALLOT # 982	220.0 "	8.4 "	3.8 "	4.6 "	39.3 "	177.3 "	0.3 "	

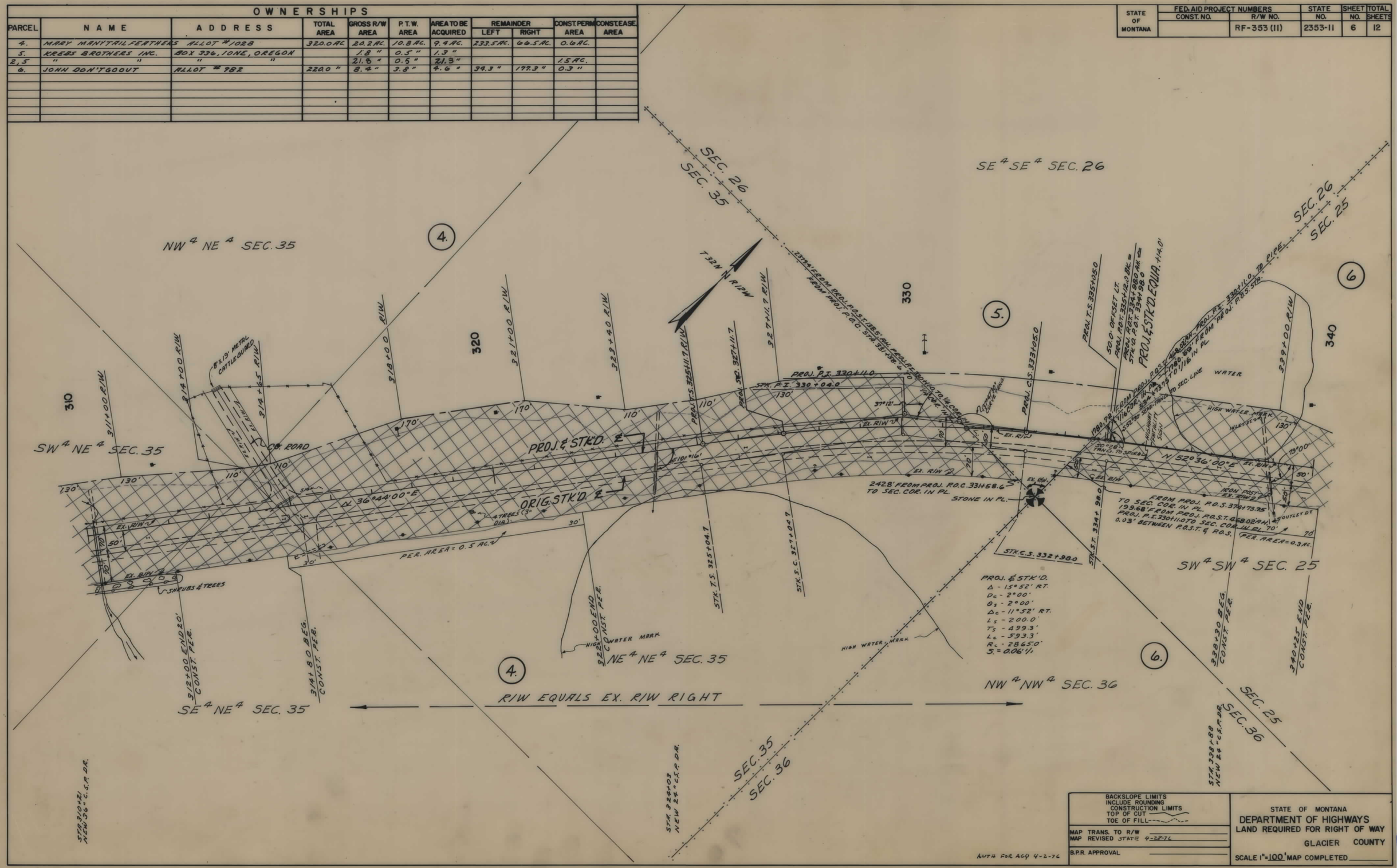

BACKSLOPE LIMITS INCLUDE ROUNDING
CONSTRUCTION LIMITS
TOP OF CUT
TOE OF FILL

MAP TRANS. TO R/W
MAP REVISED STATE 4-28-76

B.P.R. APPROVAL

AUTH FOR ACQ 4-2-76

STATE OF MONTANA
DEPARTMENT OF HIGHWAYS
LAND REQUIRED FOR RIGHT OF WAY
GLACIER COUNTY

SCALE 1" = 100' MAP COMPLETED

STATE OF MONTANA	FED. AID PROJECT NUMBERS CONST. NO.	R/W NO.	STATE NO.	SHEET NO.	TOTAL SHEETS
		RF-353(11)	2353-11	7	12

OWNERSHIPS

PARCEL	NAME	ADDRESS	TOTAL AREA	GROSS R/W AREA	P.T.W. AREA	AREA TO BE ACQUIRED	REMAINDER LEFT	REMAINDER RIGHT	CONST. PERM AREA	CONST. EASE. AREA
6.	JOHN DON'T GO OUT	ALLOT. #982	220.0 AC.	8.4 AC.	3.8 AC.	4.6 AC.	34.3 AC.	177.3 AC.	0.3 AC.	
7.	BLACK WEASEL	ALLOT. #984	320.0 "	21.2 "	10.7 "	10.5 "	62.4 "	236.4 "	1.1 "	

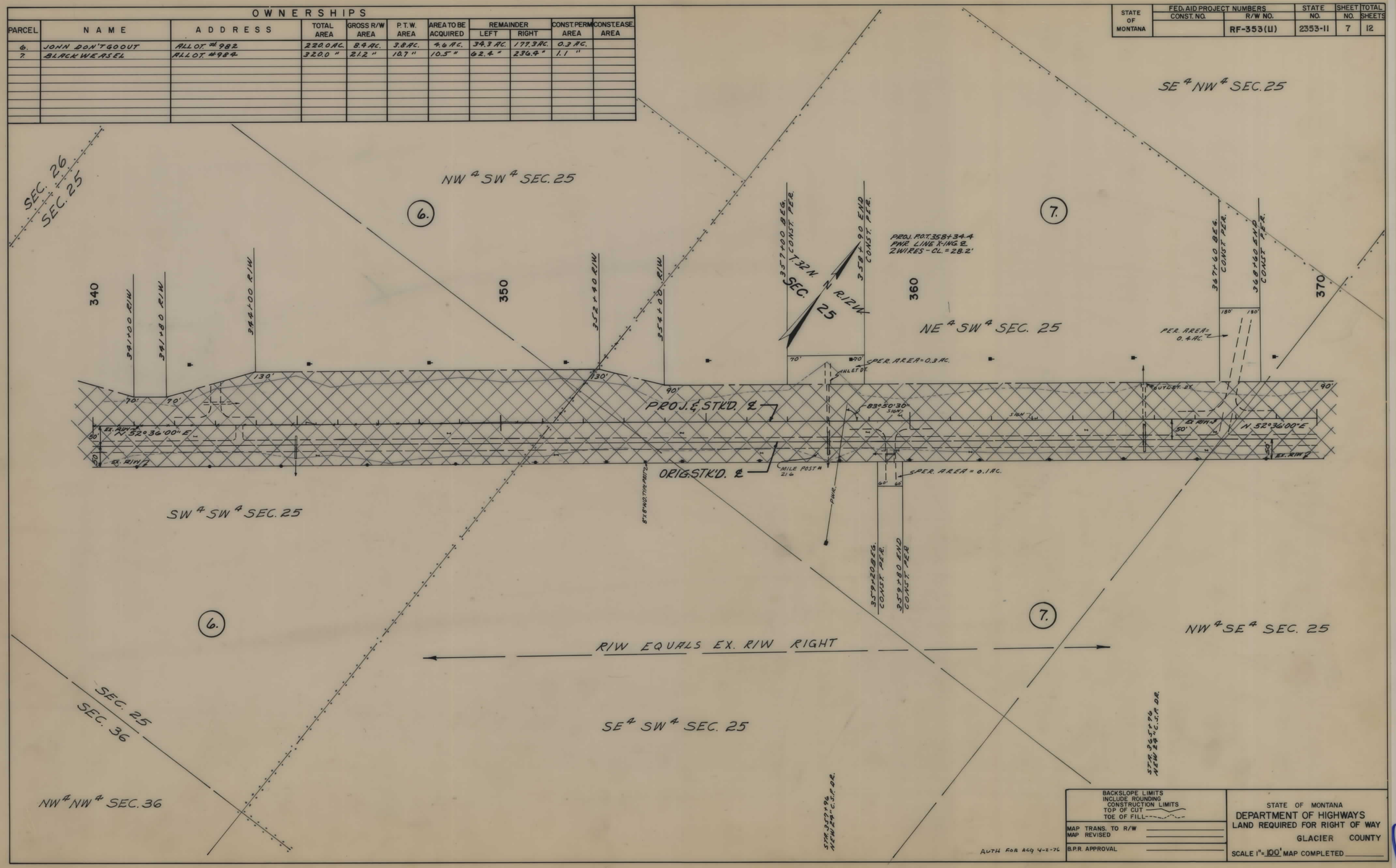

BACKSLOPE LIMITS INCLUDE ROUNDING
CONSTRUCTION LIMITS
TOP OF CUT
TOE OF FILL

MAP TRANS. TO R/W
MAP REVISED
B.P.R. APPROVAL

AUTH FOR ACQ 4-2-76

STATE OF MONTANA
DEPARTMENT OF HIGHWAYS
LAND REQUIRED FOR RIGHT OF WAY
GLACIER COUNTY
SCALE 1" = 100' MAP COMPLETED

STATE OF MONTANA	FED. AID PROJECT NUMBERS CONST. NO.	R/W NO.	STATE NO.	SHEET NO.	TOTAL SHEETS
		RF-353(11)	2353-11	8	12

OWNERSHIPS

PARCEL	NAME	ADDRESS	TOTAL AREA	GROSS R/W AREA	P.T.W. AREA	AREA TO BE ACQUIRED	REMAINDER LEFT	REMAINDER RIGHT	CONST. PERM. AREA	CONST. EASE AREA
7.	BLACKWEASEL	ALLOT. # 984	320.0 AC.	21.2 AC.	10.7 AC.	10.5 AC.	62.4 AC.	236.4 AC.	1.1 AC.	
8.	SPARK BLACKWEASEL	ALLOT. # 985	240.0 "	2.5 "	1.1 "	1.4 "	237.5 "			

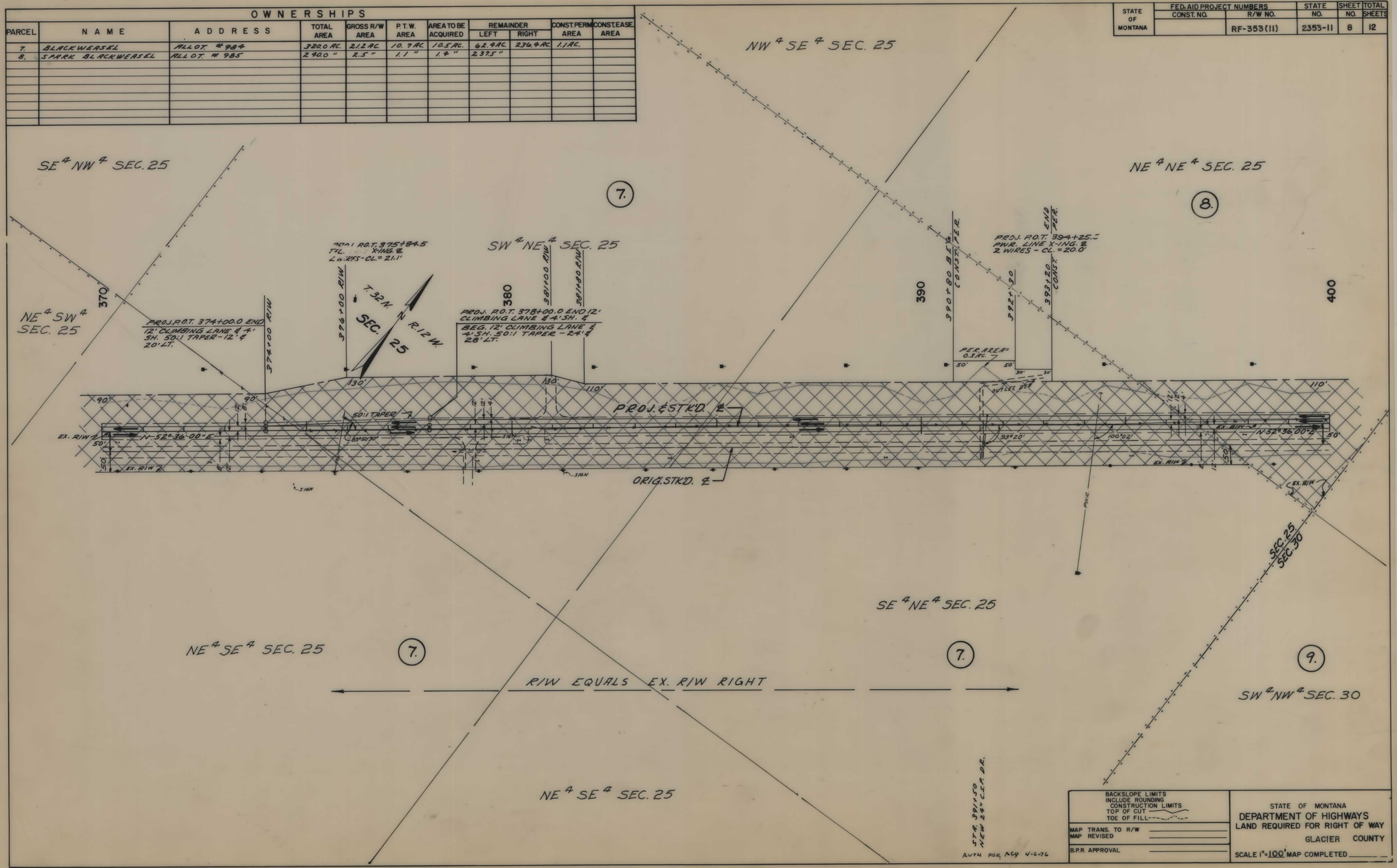

BACKSLOPE LIMITS INCLUDE ROUNDING
CONSTRUCTION LIMITS
TOP OF CUT
TOE OF FILL

MAP TRANS. TO R/W
MAP REVISED

B.P.R. APPROVAL

STATE OF MONTANA
DEPARTMENT OF HIGHWAYS
LAND REQUIRED FOR RIGHT OF WAY
GLACIER COUNTY

SCALE 1" = 100' MAP COMPLETED

STATE OF MONTANA	FED. AID PROJECT NUMBERS CONST. NO.	R/W NO.	STATE NO.	SHEET NO.	TOTAL SHEETS
		RF-353(11)	2353-11	9	12

OWNERSHIPS

PARCEL	NAME	ADDRESS	TOTAL AREA	GROSS R/W AREA	P.T.W. AREA	AREA TO BE ACQUIRED	REMAINDER LEFT	REMAINDER RIGHT	CONST. PERM AREA	CONST. EASE. AREA
8.	SPARK BLACKWEASEL	ALLOT. #985	240.0 AC.	2.5 AC.	1.1 AC.	1.4 AC.	237.5 AC.			
9.	EAGLETAIL FEATHERS	ALLOT. #1030	320.2 "	13.5 "	6.7 "	6.8 "	19.1 "	287.6 AC.	4.2 AC.	
10.	PRETTYSNAKE EAGLETAIL FEATHERS & JULIAN & EVALEEN WETER	ALLOT. #1031	54.86 "	1.6 "	0.6 "	1.0 "	53.2 "		0.1 "	
10.1	JULIAN & EVALEEN WETER	BROWNING, MONT.	NEGOTION OF FEE INTEREST IN PARCEL 10							

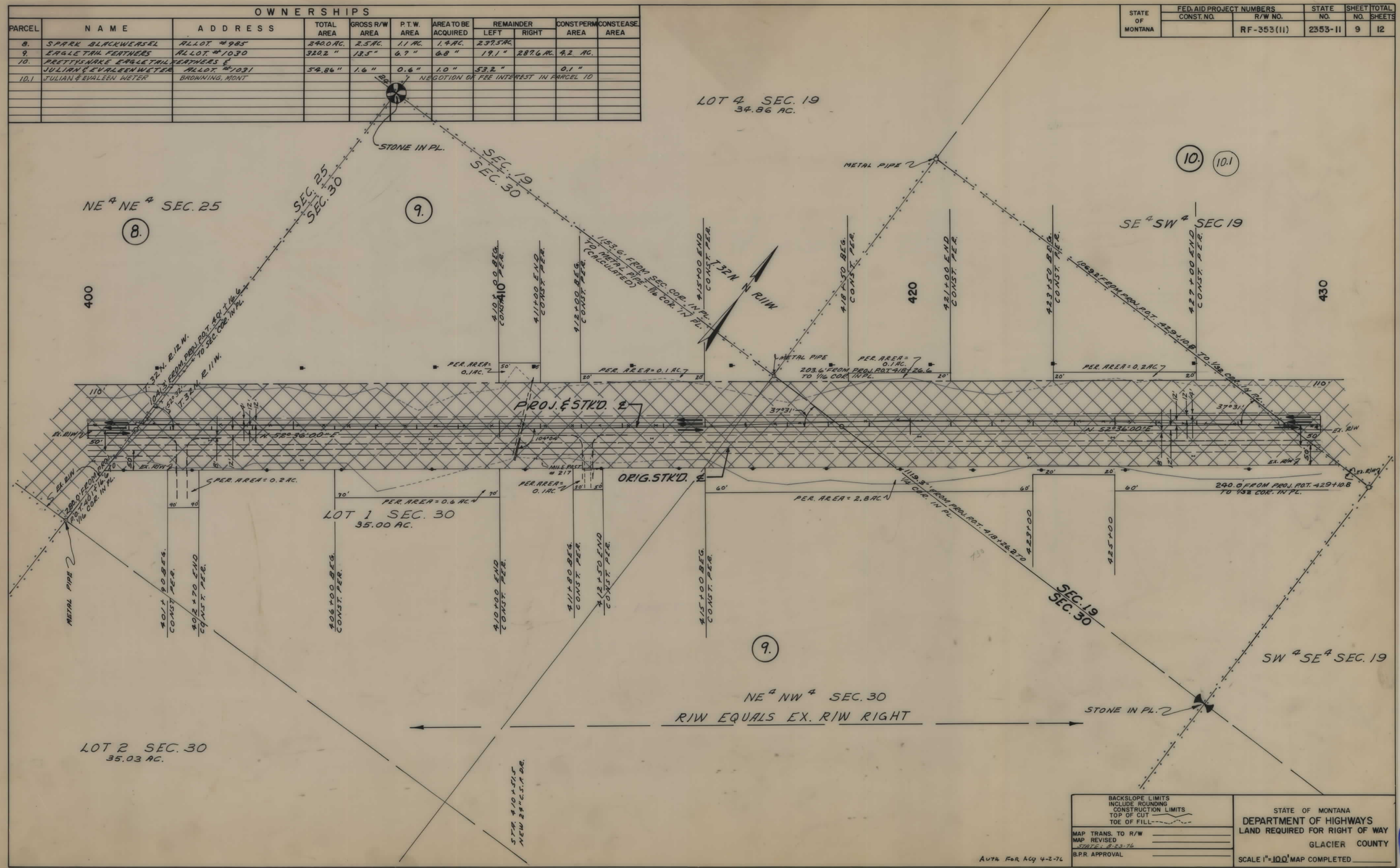

BACKSLOPE LIMITS
INCLUDE ROUNDING
CONSTRUCTION LIMITS
TOP OF CUT
TOE OF FILL

MAP TRANS. TO R/W
MAP REVISED
STATE: 8-23-76
B.P.R. APPROVAL

AUTH. FOR ACQ. 4-2-76

STATE OF MONTANA
DEPARTMENT OF HIGHWAYS
LAND REQUIRED FOR RIGHT OF WAY
GLACIER COUNTY

SCALE 1" = 100' MAP COMPLETED

STATE OF MONTANA	FED. AID PROJECT NUMBERS		STATE	SHEET	TOTAL
	CONST. NO.	R/W NO.	NO.	NO.	SHEETS
		RF-353(11)	2353-11	10	12

OWNERSHIPS

PARCEL	NAME	ADDRESS	TOTAL AREA	GROSS R/W AREA	P.T.W. AREA	AREA TO BE ACQUIRED	REMAINDER LEFT	REMAINDER RIGHT	CONST. PERM AREA	CONST. EASE. AREA
10.	PRETTYSNAKE EAGLETAIL	FEATHERS & 2/3								
	JULIAN & EVALEEN WETER	1/3 ALLOT. #1031	54.86 AC.	1.6 AC.	0.6 AC.	1.0 AC.	53.2 AC.		0.1 AC.	
11.	ISABELLE NIGHTGUN	ALLOT. #1038	320.0 "	3.9 "	2.4 "	1.5 "	1.7 "	314.4 AC.	0.3 "	
12.	JOHN NIGHTGUN	ALLOT. #1034	40.0 "	4.6 "	2.3 "	2.3 "	33.1 "	2.3 "	1.0 "	
13.	JULIAN & EVALEEN WETER	BOX 67, BROWNING, MONT.		10.1 "	7.8 "	2.3 "			1.3 "	
10.1	JULIAN & EVALEEN WETER	" " "	NEGOTIATION OF FEE INEREST IN PARCEL 10							

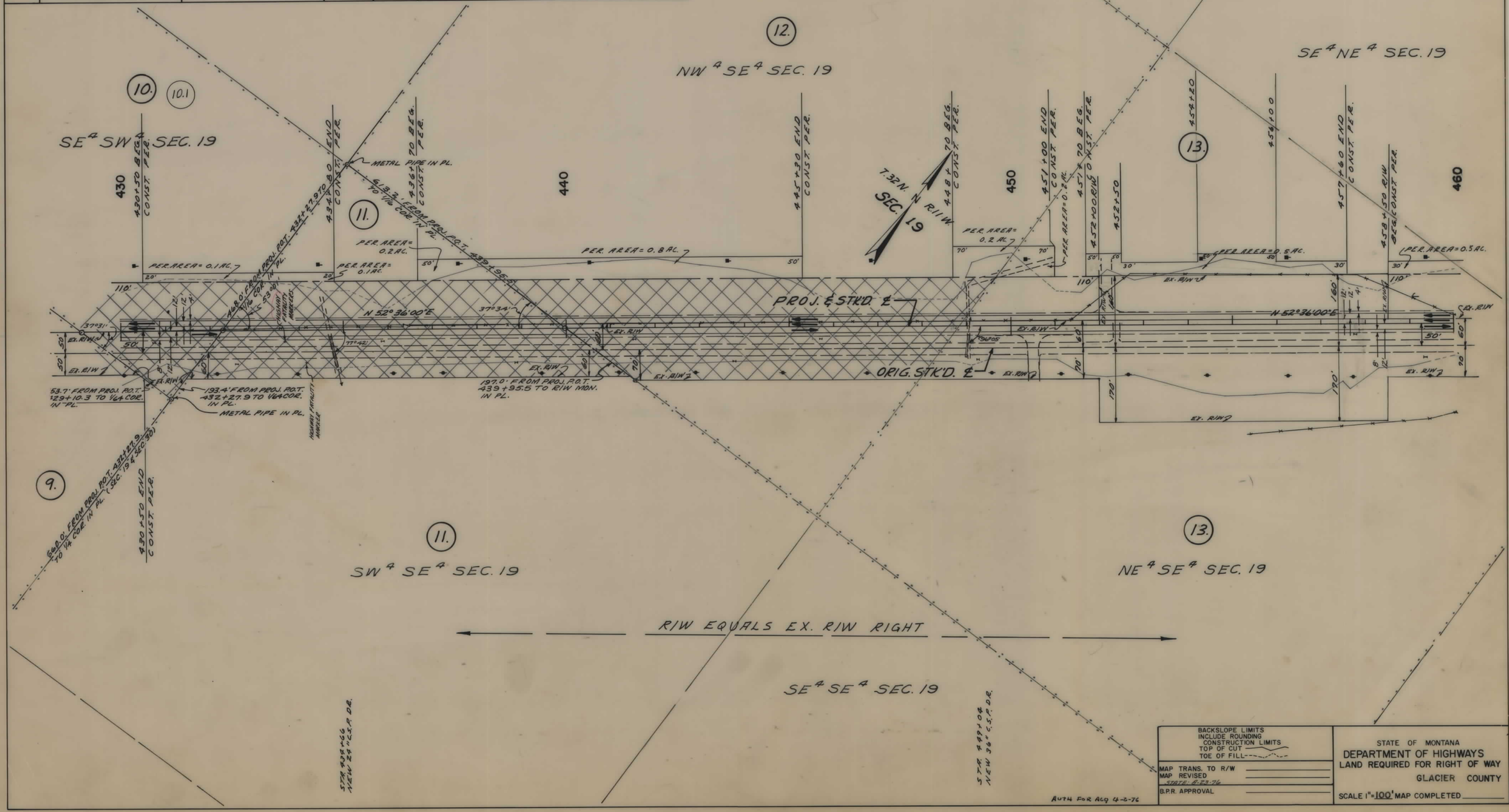

BACKSLOPE LIMITS INCLUDE ROUNDING
CONSTRUCTION LIMITS
TOP OF CUT
TOE OF FILL

MAP TRANS. TO R/W
MAP REVISED
STATE: 8-23-76
B.P.R. APPROVAL

STATE OF MONTANA
DEPARTMENT OF HIGHWAYS
LAND REQUIRED FOR RIGHT OF WAY
GLACIER COUNTY

SCALE 1" = 100' MAP COMPLETED

STATE OF MONTANA	FED. AID PROJECT NUMBERS CONST. NO.	R/W NO.	STATE NO.	SHEET NO.	TOTAL SHEETS
		RF 353 (11)	2353-11	11	12

OWNERSHIPS

PARCEL	NAME	ADDRESS	TOTAL AREA	GROSS R/W AREA	P.T.W. AREA	AREA TO BE ACQUIRED	REMAINDER LEFT	REMAINDER RIGHT	CONST. PERM AREA	CONST. EASE. AREA
13.	JULIANE & EVALEEN WETER.	BOX 67 BROWNING, MONT.		10.1 AC.	7.8 AC.	2.3 AC.			1.3 AC.	
14.	JOHN NIGHTGUN	ALLOT. 1034	40.0 AC.	0.1 "		0.1 "	39.9 AC.		0.1"	
17.	EMIL LEE MATT	" "	40.0 "	8.1 "	4.6 "	3.5"	14.1 "	17.8 AC.	0.7 "	
18.	MARY RUNNINGCRANE MORGAN "	" "	40.0 "	0.8 "	0.7"	0.1"		39.2 "		
19.	DONALD I. MORGAN	" "	40.0 "	7.8 "	3.9 "	3.9"	23.1"	9.1 "	0.7 "	

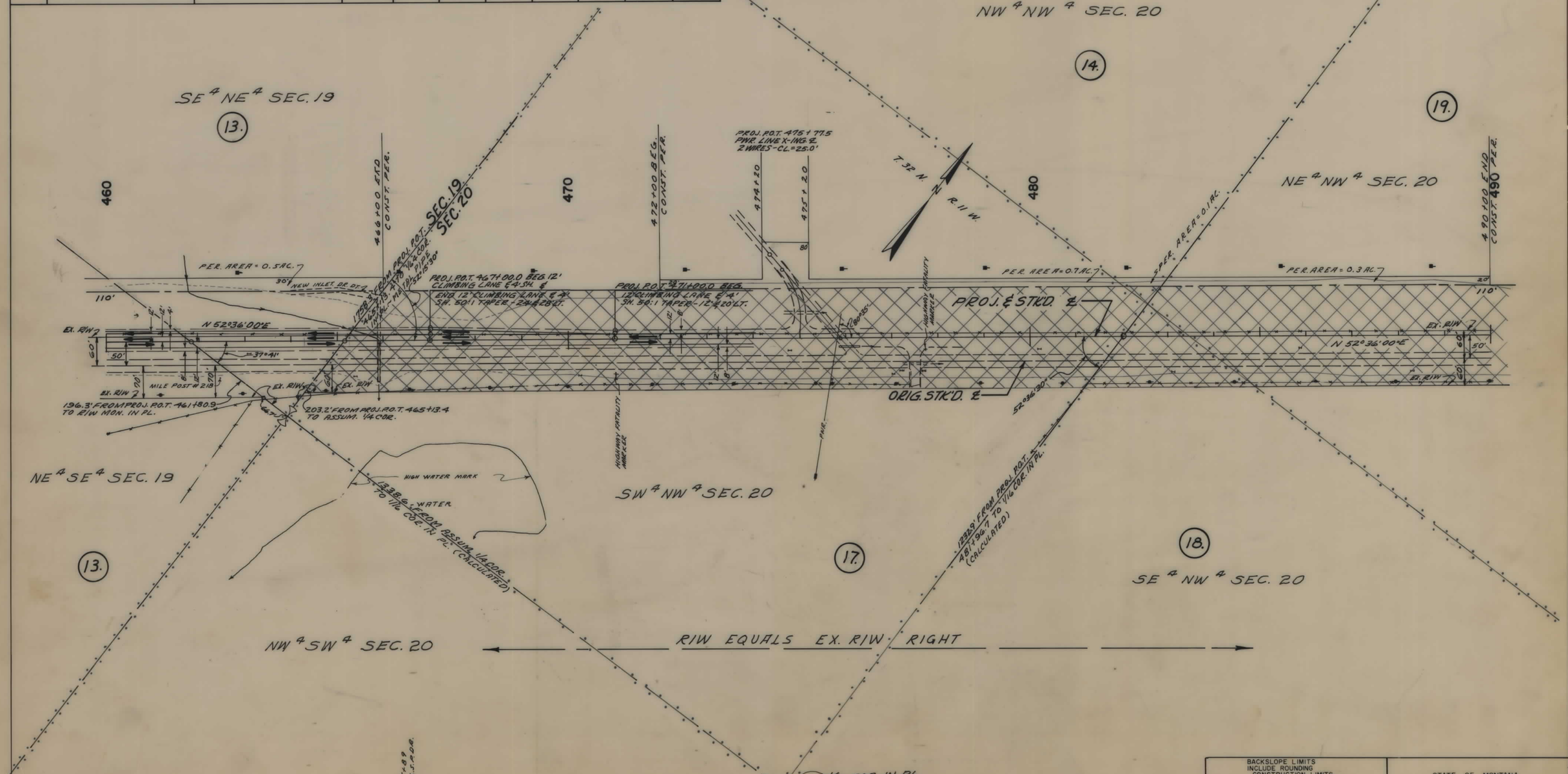

BACKSLOPE LIMITS INCLUDE ROUNDING
CONSTRUCTION LIMITS
TOP OF CUT
TOE OF FILL

MAP TRANS. TO R/W
MAP REVISED

B.P.R. APPROVAL

STATE OF MONTANA
DEPARTMENT OF HIGHWAYS
LAND REQUIRED FOR RIGHT OF WAY
GLACIER COUNTY

SCALE 1" = 100' MAP COMPLETED

STATE OF MONTANA	FED. AID PROJECT NUMBERS		STATE	SHEET	TOTAL
	CONST. NO.	R/W NO.	NO.	NO.	SHEETS
		RF-353(11)	2353-11	12	12

OWNERSHIPS

PARCEL	NAME	ADDRESS	TOTAL AREA	GROSS R/W AREA	P.T.W. AREA	AREA TO BE ACQUIRED	REMAINDER LEFT	REMAINDER RIGHT	CONST. PERM. AREA	CONST. EASE. AREA
15.	DONALD I. MORGAN	ALLOT. #1036	2.2 AC.	1.2 AC.		1.2 AC.	1.0 AC.		0.3 AC.	
16.	CHARLOTTE BROWN	BROWNING, MONT.	5.8 "	5.8 "	4.0 "	1.8 "			0.4 "	
19.	DONALD I. MORGAN	ALLOT. #1034	40.0 "	7.8 "	3.9 "	3.9 "	23.1 "	9.1 "	0.7 "	

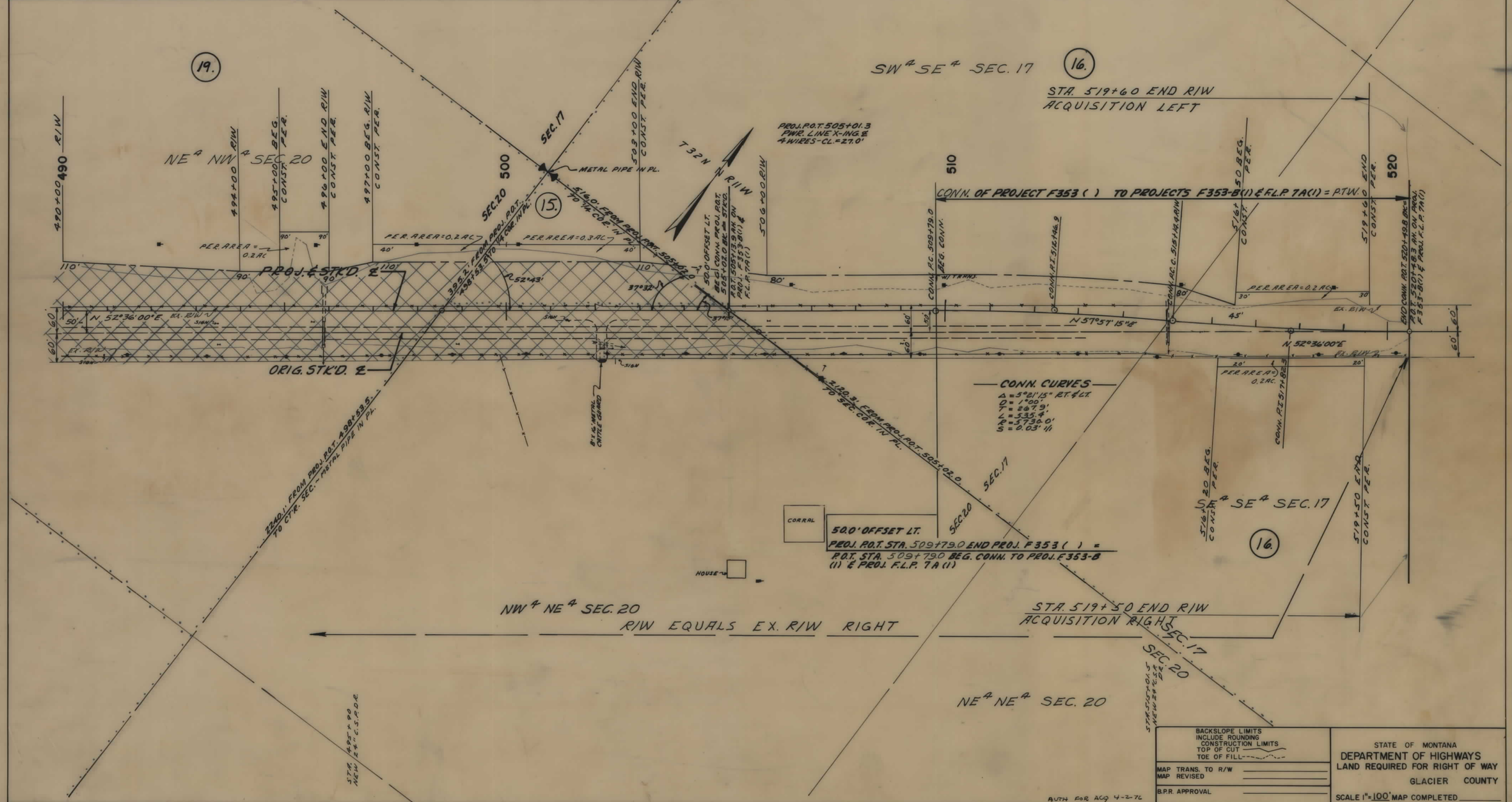

BACKSLOPE LIMITS INCLUDE ROUNDING
CONSTRUCTION LIMITS
TOP OF CUT
TOE OF FILL

MAP TRANS. TO R/W
MAP REVISED

B.P.R. APPROVAL

STATE OF MONTANA
DEPARTMENT OF HIGHWAYS
LAND REQUIRED FOR RIGHT OF WAY
GLACIER COUNTY

SCALE 1" = 100' MAP COMPLETED