PLANS
NOT
TO
SCALE

FED. ROAD DIST. NO.	STATE OF MONTANA	FED. AID PROJECT NUMBERS CONST. NO.	R/W NO.	STATE NO.	SHEET NO.	TOTAL SHEETS
8			RS-347(16)	3347-16	1	15

17 MILES SO. OF EKALAKA SO.

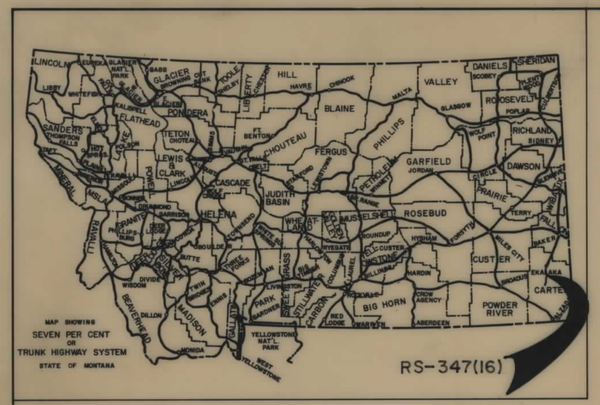

STATE OF MONTANA

DEPARTMENT OF HIGHWAYS

RIGHT OF WAY PLAN OF

FEDERAL AID PROJECT NO. RS-347(16) R/W S-347( ) CONST.

17 MILES SO. OF EKALAKA SO.

7.5 MILES

CONVENTIONAL SIGNS

RIGHT OF WAY LINE
CENTERLINE (℄) OR PROJECTED LINE
STK'D. CENTERLINE
PARCEL NUMBER
OWNERSHIP BOUNDARY
R/W USE EXISTING R/W LT. OR RT.
PRESENT TRAVELED WAY (P.T.W.)
R/W LINE FENCED
RAILROAD R/W
CONSTRUCTION LIMITS CUT FILL
FENCE LINE
CONTROL OF ACCESS WITH FENCE
CONTROL OF ACCESS WITHOUT FENCE
GATE IN FENCE
CATTLE GUARD=24'
STATE & NATIONAL BORDER LINES
CITY OR TOWN LIMITS LINE
COUNTY LINE
RESERVATION LINE
TOWNSHIP & SECTION LINE
1/2 SECTION LINE
1/4 SECTION LINE
SECTION CORNER FOUND UNFOUND
1/4 SECTION COR.
1/16 SECTION COR.
CENTER OF SECTION
TELEPHONE OR TELEGRAPH POLES IN PLACE
POWER POLES IN PLACE
TEL. OR TEL. OR POWER POLES TO BE MOVED
NEW PIPES
OLD PIPES IN PLACE
OUTLET DITCH
INLET DITCH
DITCHES
CHANNEL CHANGES CH. CH.
BRIDGE
RAILROADS



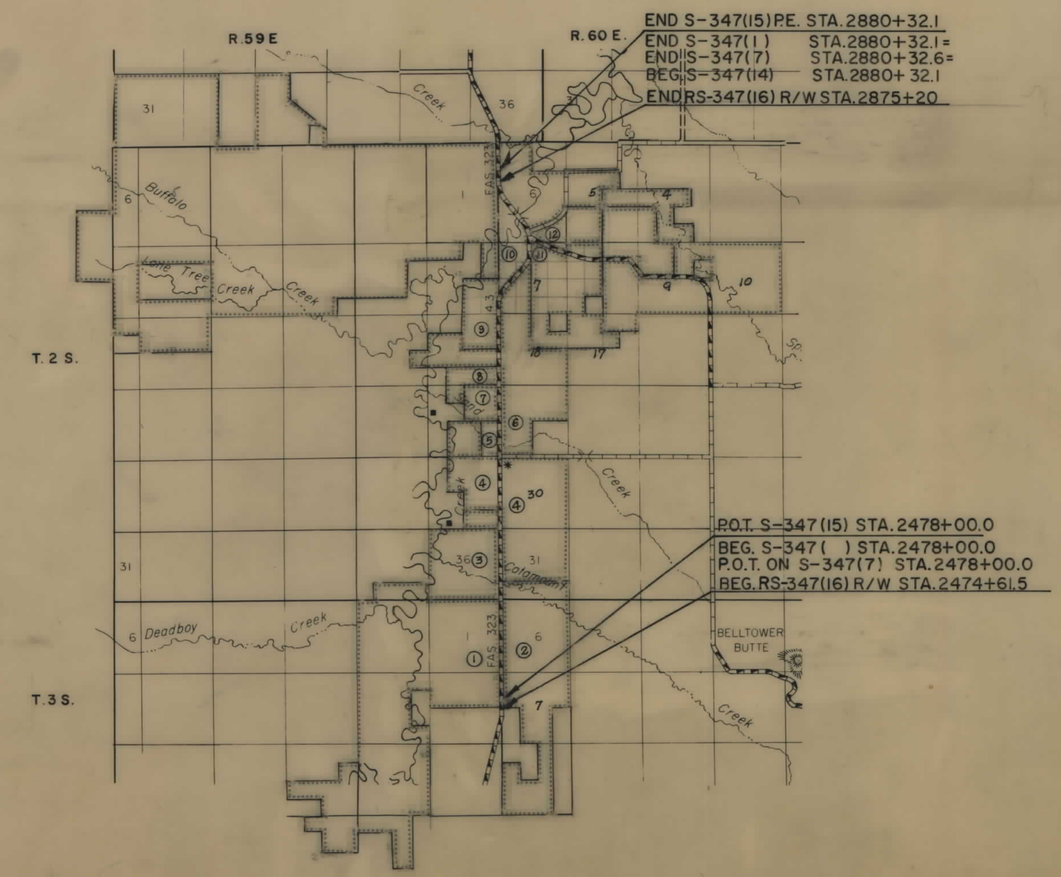

INDEX

PARCEL NO.	OWNERSHIPS	SHEET NO.
1	D 4 RANCH c/o ELMA SANDON	2,3,4,5
2	HARVEY COONS	2,3,4,5
3	STATE OF MONTANA	5,6
4	CHESTER COONS	5,6,7,8
5	HAROLD L. BRICE & AGNES MORGAN	8,9
6	ALICE KINGSLEY	8,9,10,11,12,15
7, 9	RALPH L. & MARJORIE CURRY	9,10,11,12
8	RALPH L. & MARJORIE K. CURRY	10
10	CATHERINE R. WELLS; C.D. RALPH L. & MARJORIE K. CURRY	12,13,14,15
11	HENRY KINGSLEY ESTATE	14
12	SHERILL FARWELL	14

STATE OF MONTANA
DEPARTMENT OF HIGHWAYS

APPROVED: 3 - 15 19 74

H.J. ANDERSON
DIRECTOR OF HIGHWAYS
BY ADMINISTRATOR
ENGINEERING DIVISION

MONTANA PROFESSIONAL ENGINEER & LAND SURVEYOR
JACK R. BECKERT
205 ES
REGISTERED

U.S. DEPARTMENT OF TRANSPORTATION
FEDERAL HIGHWAY ADMINISTRATION

APPROVED:

DIVISION ENGINEER DATE

2-13-75
10-21-74
5-7-74
8-6-74

FED. ROAD DIST. NO.	STATE OF MONTANA	FED. AID PROJECT NUMBERS CONST. NO.	R/W NO.	STATE NO.	SHEET NO.	TOTAL SHEETS
8			RS-347(16)	3347-16	2	15

OWNERSHIPS

PARCEL	NAME	ADDRESS	TOTAL AREA	GROSS R/W AREA	P. T. W. AREA	AREA TO BE ACQUIRED	REMAINDER LEFT	REMAINDER RIGHT	CONST. PERMIT AREA
1	D 4 RANCH C/O ELMA SANDON	2219 LOUISE LANE, BILLINGS, MT.	SEE	SHEET	#	5			
2	HARVEY COONS	EKALAKA, MONTANA	"	"	"	"			

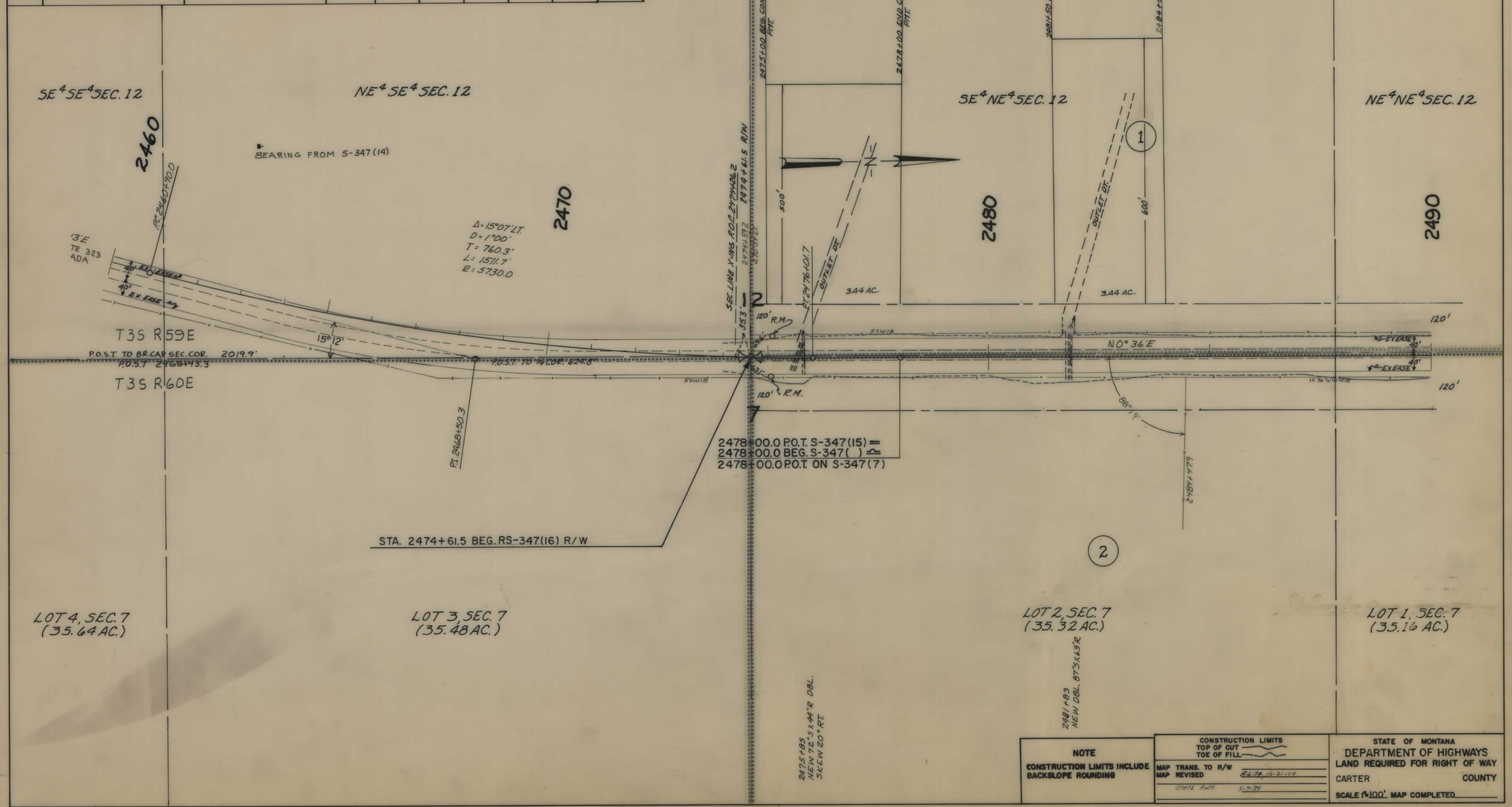

NOTE

CONSTRUCTION LIMITS INCLUDE BACKSLOPE ROUNDING

CONSTRUCTION LIMITS
TOP OF CUT
TOE OF FILL

MAP TRANS. TO R/W
MAP REVISED 26-74, 10-21-74
STATE AUTH. 5-7-74

STATE OF MONTANA
DEPARTMENT OF HIGHWAYS
LAND REQUIRED FOR RIGHT OF WAY
CARTER COUNTY
SCALE 1" = 100' MAP COMPLETED

FED. ROAD DIST. NO.	STATE OF MONTANA	FED. AID PROJECT NUMBERS CONST. NO.	R/W NO.	STATE NO.	SHEET NO. *	TOTAL SHEETS
8			RS-347(16)	3347-16	3	15

OWNERSHIPS

PARCEL	NAME	ADDRESS	TOTAL AREA	GROSS R/W AREA	P. T. W. AREA	AREA TO BE ACQUIRED	REMAINDER LEFT	REMAINDER RIGHT	CONST. PERMIT AREA
1	D 4 RANCH c/o ELMA SANDON	2219 LOUISE LANE, BILLINGS, MT.	SEE	SHEET	#	5			
2	HARVEY COONS	EKALAKA, MONTANA	"	"	"	"			

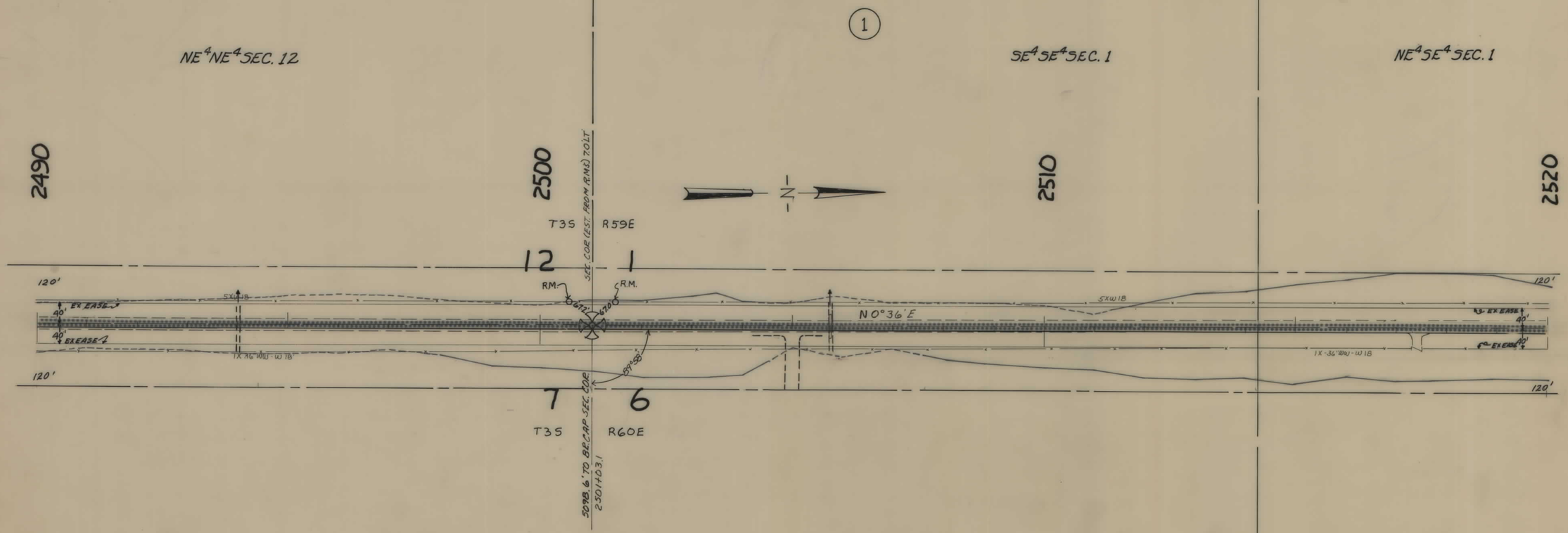

2

LOT 1, SEC. 7
(35.16 AC.)

LOT 7, SEC. 6
(35.03 AC.)

LOT 6, SEC. 6
(34.94 AC.)

2494.100
NEW 29"

2505.174
NEW 24"

NOTE

CONSTRUCTION LIMITS INCLUDE BACKSLOPE ROUNDING

CONSTRUCTION LIMITS
TOP OF CUT
TOE OF FILL

MAP TRANS. TO R/W
MAP REVISED 2-6-74, 10-21-74

STATE AUTH 5-7-74

STATE OF MONTANA
DEPARTMENT OF HIGHWAYS
LAND REQUIRED FOR RIGHT OF WAY

CARTER COUNTY

SCALE 1" = 100' MAP COMPLETED

FED. ROAD DIST. NO.	STATE OF MONTANA	FED. AID PROJECT NUMBERS CONST. NO.	R/W NO.	STATE NO.	SHEET NO.	TOTAL SHEETS
8			RS-347(16)	3347-16	4	15

OWNERSHIPS

PARCEL	NAME	ADDRESS	TOTAL AREA	GROSS R/W AREA	P. T. W. AREA	AREA TO BE ACQUIRED	REMAINDER LEFT	REMAINDER RIGHT	CONST. PERMIT AREA
1	D4 RANCH C/O ELMA SANDOW	2219 LOUISE LANE, BILLINGS, MT.	SEE	SHEET	#	5			
2	HARVEY COONS	EKALAKA, MONTANA	"	"	"	"			

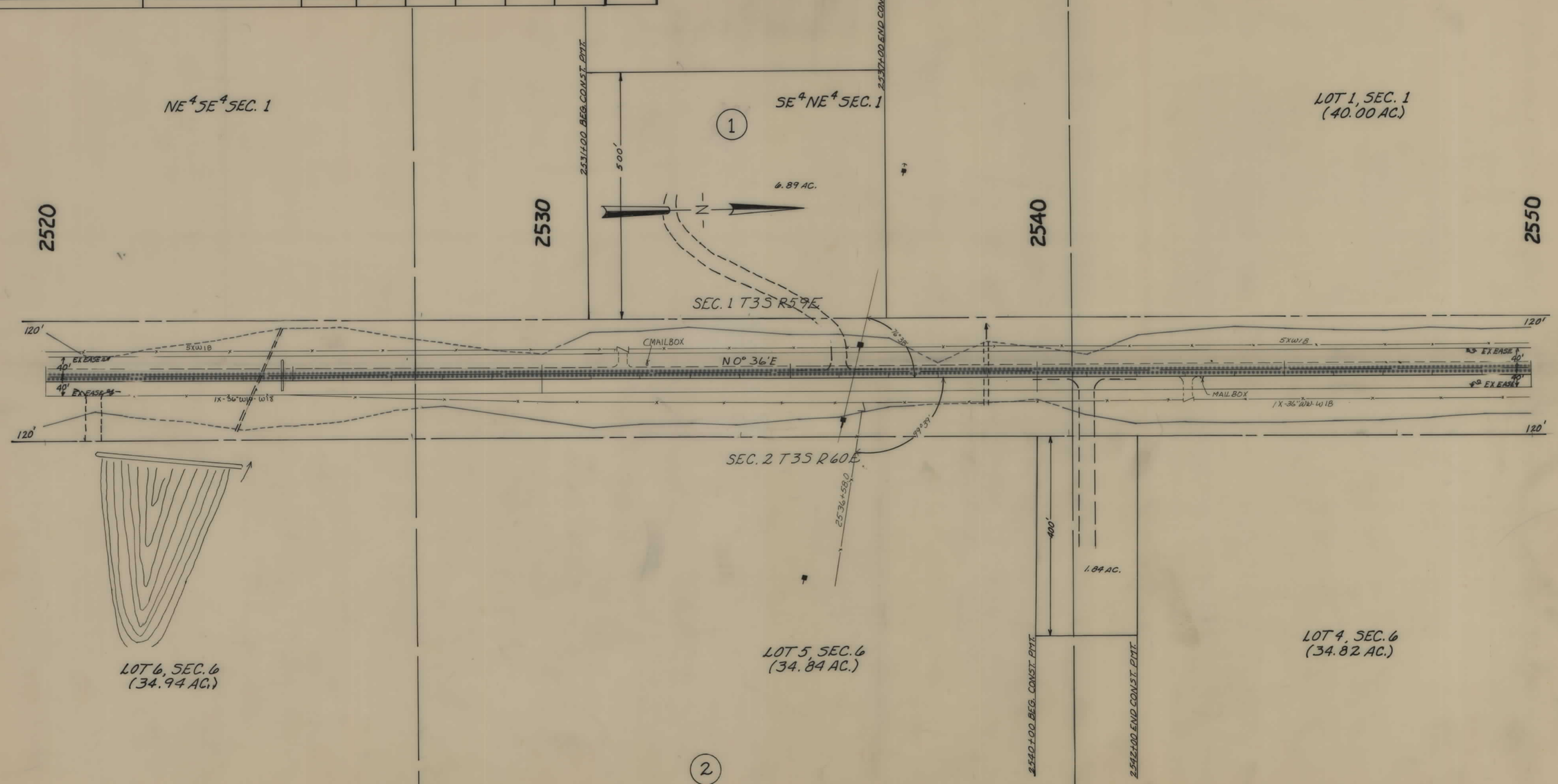

NOTE

CONSTRUCTION LIMITS INCLUDE BACKSLOPE ROUNDING

CONSTRUCTION LIMITS
TOP OF CUT
TOE OF FILL

MAP TRANS. TO R/W
MAP REVISED 8-6-74, 10-21-74
STATE AUTH. 5-7-74

STATE OF MONTANA
DEPARTMENT OF HIGHWAYS
LAND REQUIRED FOR RIGHT OF WAY
CARTER COUNTY
SCALE 1"=100' MAP COMPLETED

FED. ROAD DIST. NO.	STATE OF MONTANA	FED. AID PROJECT NUMBERS CONST. NO.	R/W NO.	STATE NO.	SHEET NO.	TOTAL SHEETS
8			RS-347(16)	3347-16	5	15

OWNERSHIPS

PARCEL	NAME	ADDRESS	TOTAL AREA	GROSS R/W AREA	P. T. W. AREA	AREA TO BE ACQUIRED	REMAINDER LEFT	REMAINDER RIGHT	CONST. PERMIT AREA
1	D4 RANCH C/O ELMA SANDON	2219 LOUISE LANE, BILLINGS, MT.	3592.8 AC.	20.0 AC.	7.3 AC.	12.7 AC.	3572.8 AC.	0	13.77 AC.
2	HARVEY COONS	EKALAKA, MONTANA	1585.02 AC.	27.8 AC.	8.5 AC.	19.3 AC.	0	1557.22 AC.	1.84 AC.
3	STATE OF MONTANA		SEE	SHEET	#	6			
4	CHESTER COONS	" "	"	"	"	8			

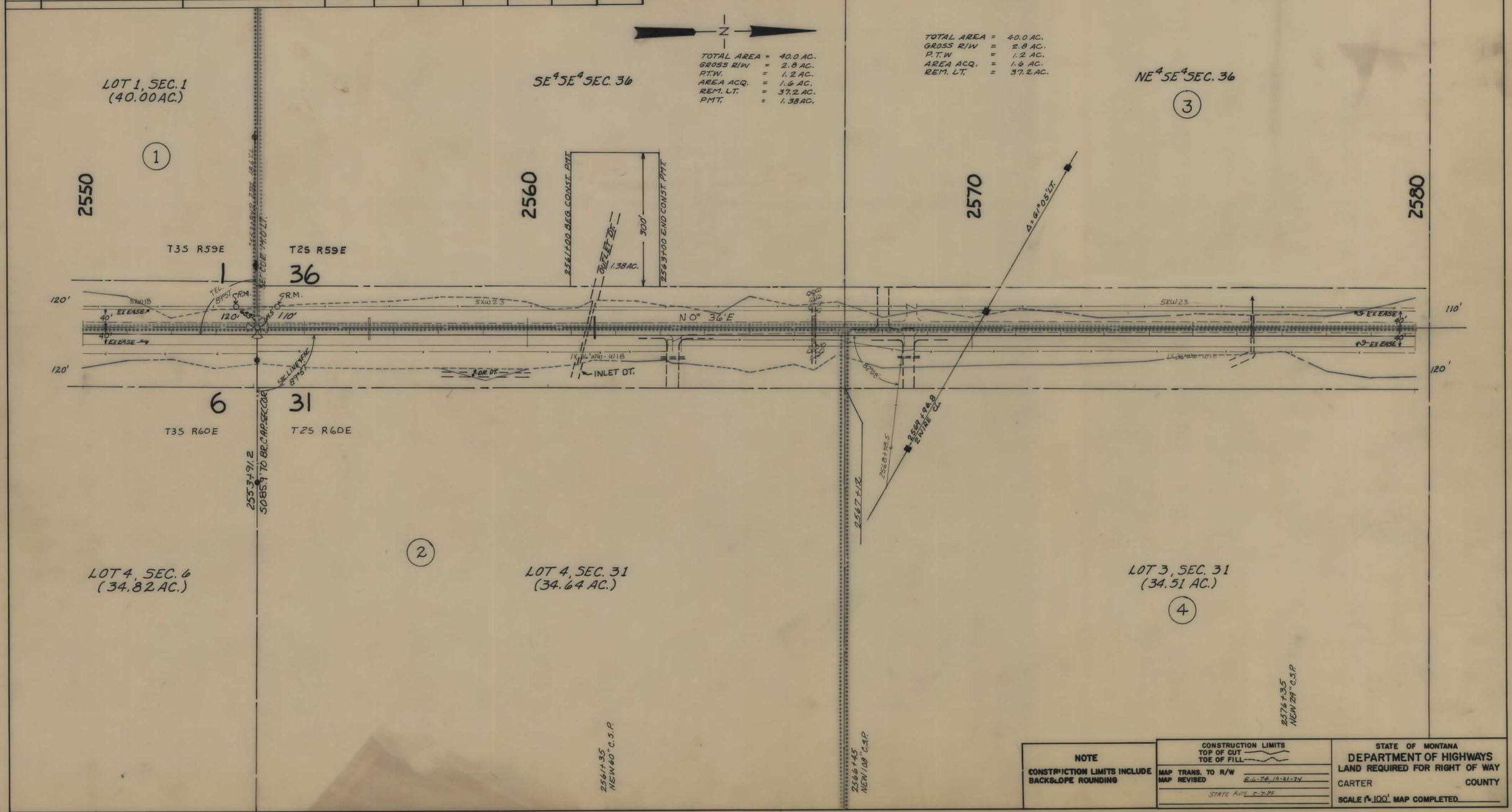

NOTE

CONSTRUCTION LIMITS INCLUDE BACKSLOPE ROUNDING

CONSTRUCTION LIMITS
TOP OF CUT
TOE OF FILL

MAP TRANS. TO R/W
MAP REVISED 8-6-74, 10-21-74

STATE AUTH. 5-7-74

STATE OF MONTANA
DEPARTMENT OF HIGHWAYS
LAND REQUIRED FOR RIGHT OF WAY

CARTER COUNTY

SCALE 1" = 100' MAP COMPLETED

FED. ROAD DIST. NO.	STATE OF MONTANA	FED. AID PROJECT NUMBERS CONST. NO.	R/W NO.	STATE NO.	SHEET NO.	TOTAL SHEETS
8			RS-347(16)	3347-16	6	15

OWNERSHIPS

PARCEL	NAME	ADDRESS	TOTAL AREA	GROSS R/W AREA	P. T. W. AREA	AREA TO BE ACQUIRED	REMAINDER LEFT	REMAINDER RIGHT	CONST. PERMIT AREA
3	STATE OF MONTANA		160 AC.	11.1 AC.	4.8 AC.	6.3 AC.	148.9 AC.		2.30 AC.
4	CHESTER COONS	EKALAKA, MONTANA	SEE	SHEET	#	8			

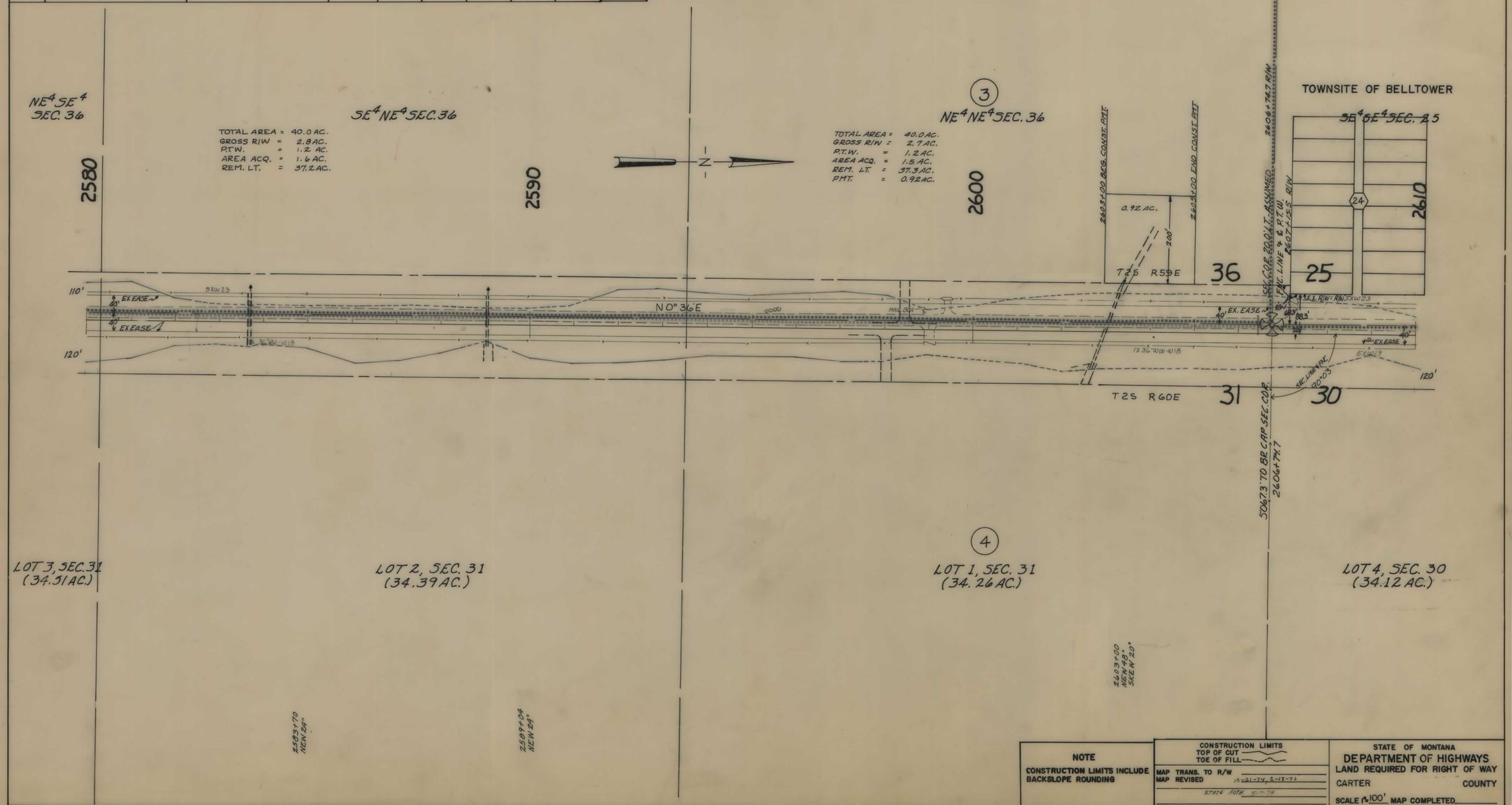

NOTE

CONSTRUCTION LIMITS INCLUDE BACKSLOPE ROUNDING

CONSTRUCTION LIMITS
TOP OF CUT
TOE OF FILL

MAP TRANS. TO R/W
MAP REVISED 10-21-74, 3-13-75

STATE AUTH. 5-7-74

STATE OF MONTANA
DEPARTMENT OF HIGHWAYS
LAND REQUIRED FOR RIGHT OF WAY
CARTER COUNTY
SCALE 1" = 100' MAP COMPLETED

FED. ROAD DIST. NO.	STATE OF MONTANA	FED. AID PROJECT NUMBERS CONST. NO.	R/W NO.	STATE NO.	SHEET NO.	TOTAL SHEETS
8			RS-347(16)	3347-16	7	15

OWNERSHIPS

PARCEL	NAME	ADDRESS	TOTAL AREA	GROSS R/W AREA	P. T. W. AREA	AREA TO BE ACQUIRED	REMAINDER LEFT	REMAINDER RIGHT	CONST. PERMIT AREA
4	CHESTER COONS	EKALAKA, MONTANA	SEE	SHEET	#	8			

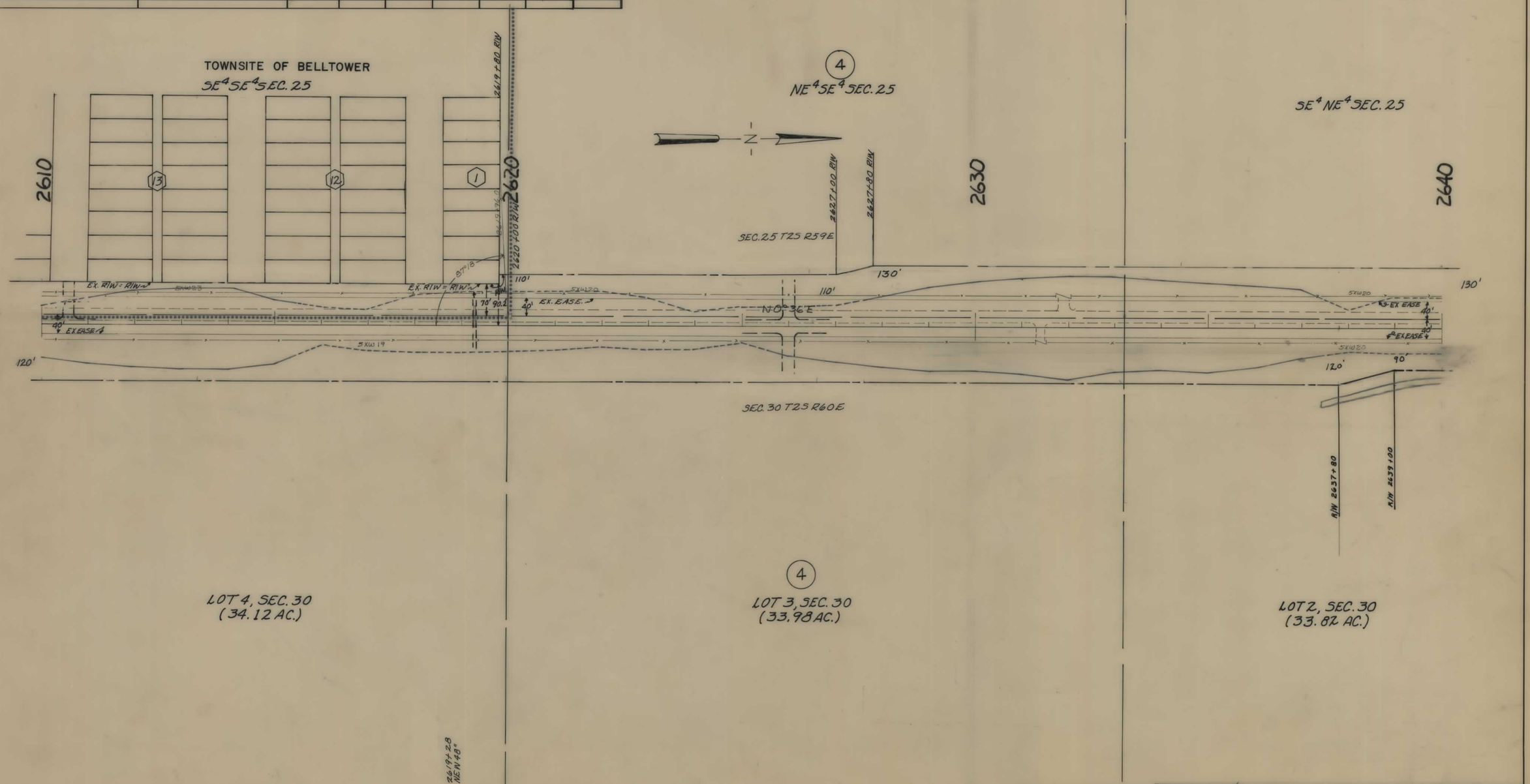

NOTE

CONSTRUCTION LIMITS INCLUDE BACKSLOPE ROUNDING

CONSTRUCTION LIMITS
TOP OF CUT
TOE OF FILL

MAP TRANS. TO R/W
MAP REVISED 10-31-74, 2-13-75

STATE ROW 5-7-74

STATE OF MONTANA
DEPARTMENT OF HIGHWAYS
LAND REQUIRED FOR RIGHT OF WAY

CARTER COUNTY

SCALE 1" = 100' MAP COMPLETED

FED. ROAD DIST. NO.	STATE OF MONTANA	FED. AID PROJECT NUMBERS CONST. NO.	R/W NO.	STATE NO.	SHEET NO.	TOTAL SHEETS
8			RS-347(16)	3347-16	8	15

OWNERSHIPS

PARCEL	NAME	ADDRESS	TOTAL AREA	GROSS R/W AREA	P. T. W. AREA	AREA TO BE ACQUIRED	REMAINDER LEFT	REMAINDER RIGHT	CONST. PERMIT AREA
4	CHESTER COONS	EKALAKA, MONTANA	1546.76 AC.	39.0 AC.	12.1 AC.	26.9 AC.	468.5 AC.	1039.26 AC.	
5	H.R. BRICE & AGNES MORGAN	1610 CEDAR, BERKELEY, CALIF.	SEE	SHEET	#	9			
6	ALICE KINGSLEY	EKALAKA, MONTANA	"	"	"	13			

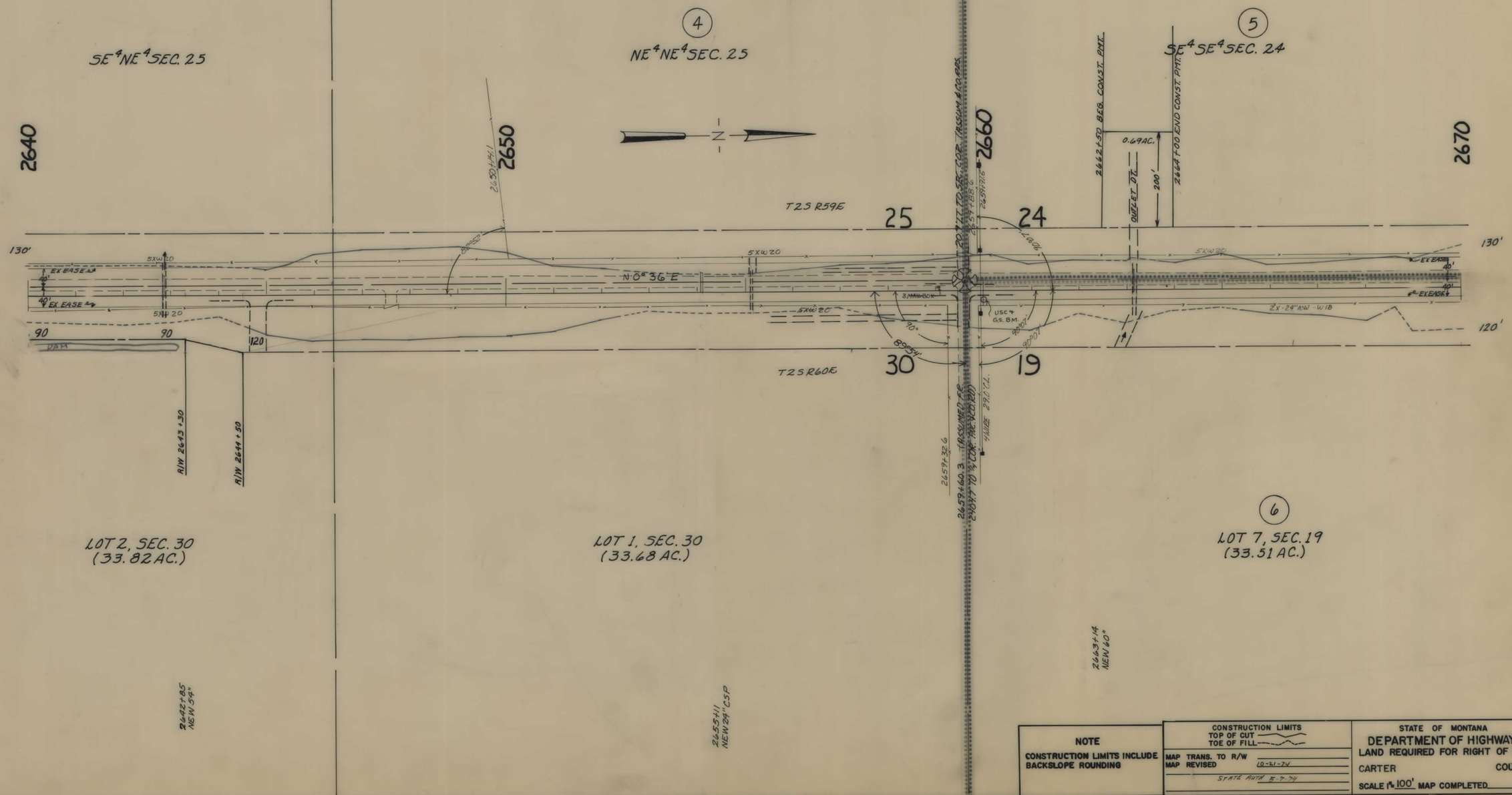

NOTE

CONSTRUCTION LIMITS INCLUDE BACKSLOPE ROUNDING

CONSTRUCTION LIMITS
TOP OF CUT
TOE OF FILL

MAP TRANS. TO R/W
MAP REVISED 10-31-74

STATE AUTH. 8-7-74

STATE OF MONTANA
DEPARTMENT OF HIGHWAYS
LAND REQUIRED FOR RIGHT OF WAY

CARTER COUNTY

SCALE 1" = 100' MAP COMPLETED

FED. ROAD DIST. NO.	STATE OF MONTANA	FED. AID PROJECT NUMBERS CONST. NO.	R/W NO.	STATE NO.	SHEET NO.	TOTAL SHEETS
8			RS-347(16)	3347-16	9	15

OWNERSHIPS

PARCEL	NAME	ADDRESS	TOTAL AREA	GROSS R/W AREA	P. T. W. AREA	AREA TO BE ACQUIRED	REMAINDER LEFT	REMAINDER RIGHT	CONST. PERMIT AREA
5	H.R. BRICE & AGNES MORGAN	1610 CEDAR, BERKELEY, CALIF.	80.0 AC.	4.7 AC.	2.4 AC.	2.3 AC.	75.3 AC.		1.72 AC.
6	ALICE KINGSLEY	EKALAKA, MONTANA	SEE	SHEET	#	13			
7	RALPH L. & MARJORIE E. CURRY	" "	"	"	"	10			

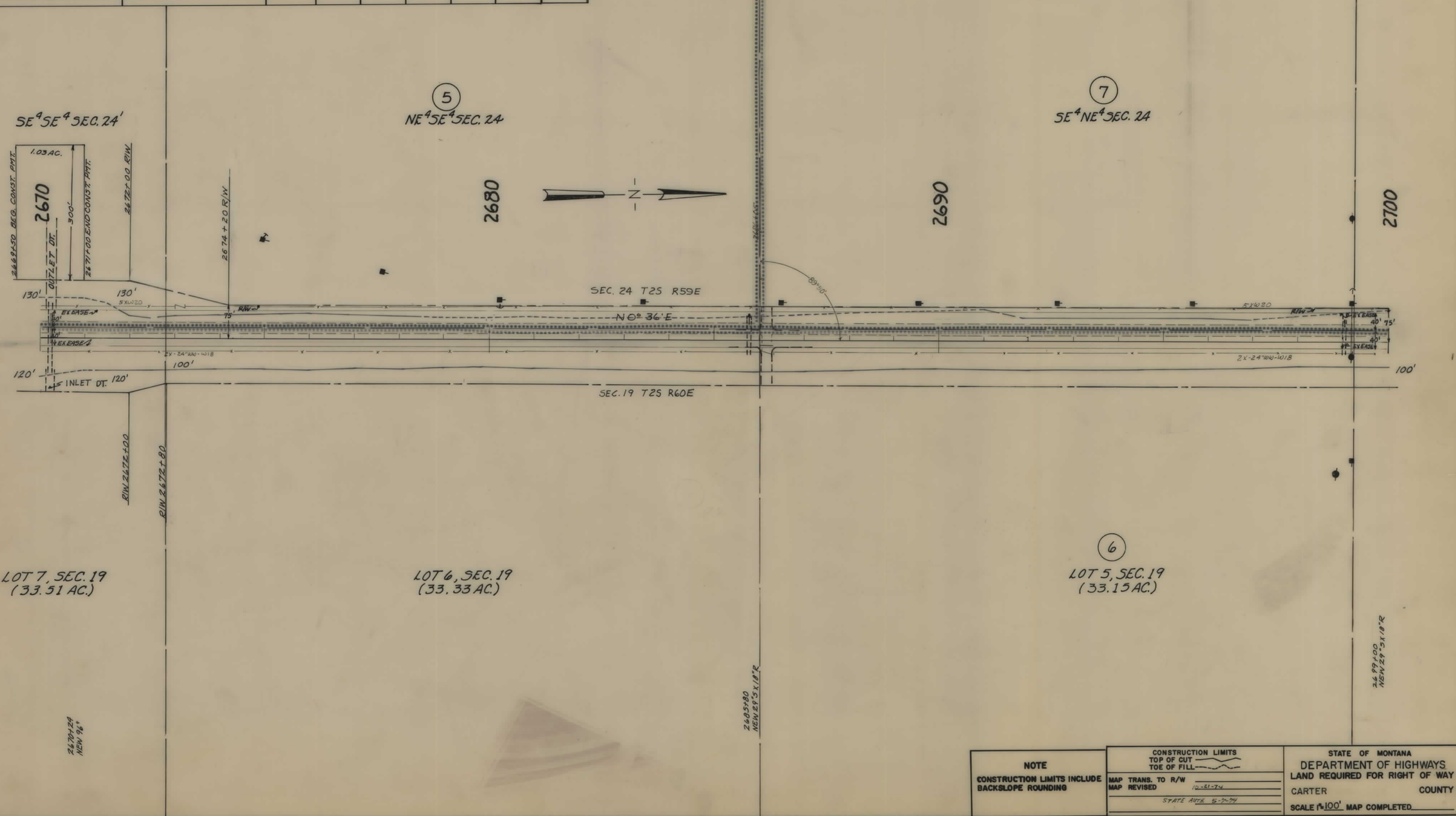

NOTE

CONSTRUCTION LIMITS INCLUDE BACKSLOPE ROUNDING

CONSTRUCTION LIMITS
TOP OF CUT
TOE OF FILL

MAP TRANS. TO R/W
MAP REVISED 10-21-74

STATE APPR. 5-7-74

STATE OF MONTANA
DEPARTMENT OF HIGHWAYS
LAND REQUIRED FOR RIGHT OF WAY

CARTER COUNTY

SCALE 1" = 100' MAP COMPLETED

FED. ROAD DIST. NO.	STATE OF MONTANA	FED. AID PROJECT NUMBERS CONST. NO.	R/W NO.	STATE NO.	SHEET NO.	TOTAL SHEETS
8			RS-347(16)	3347-16	10	15

OWNERSHIPS

PARCEL	NAME	ADDRESS	TOTAL AREA	GROSS R/W AREA	P.T.W. AREA	AREA TO BE ACQUIRED	REMAINDER LEFT	REMAINDER RIGHT	CONST. PERMIT AREA
6	ALICE KINGSLEY	EKALAKA, MONTANA	SEE	SHEET	#	13			
7	RALPH L. & MARJORIE E. CURRY	" "	160.0 AC.	3.0 AC.	2.4 AC.	0.6 AC.	157.0 AC.		
8	" "	" "	160.0 AC.	1.6 AC.	1.2 AC.	0.4 AC.	158.4 AC.		

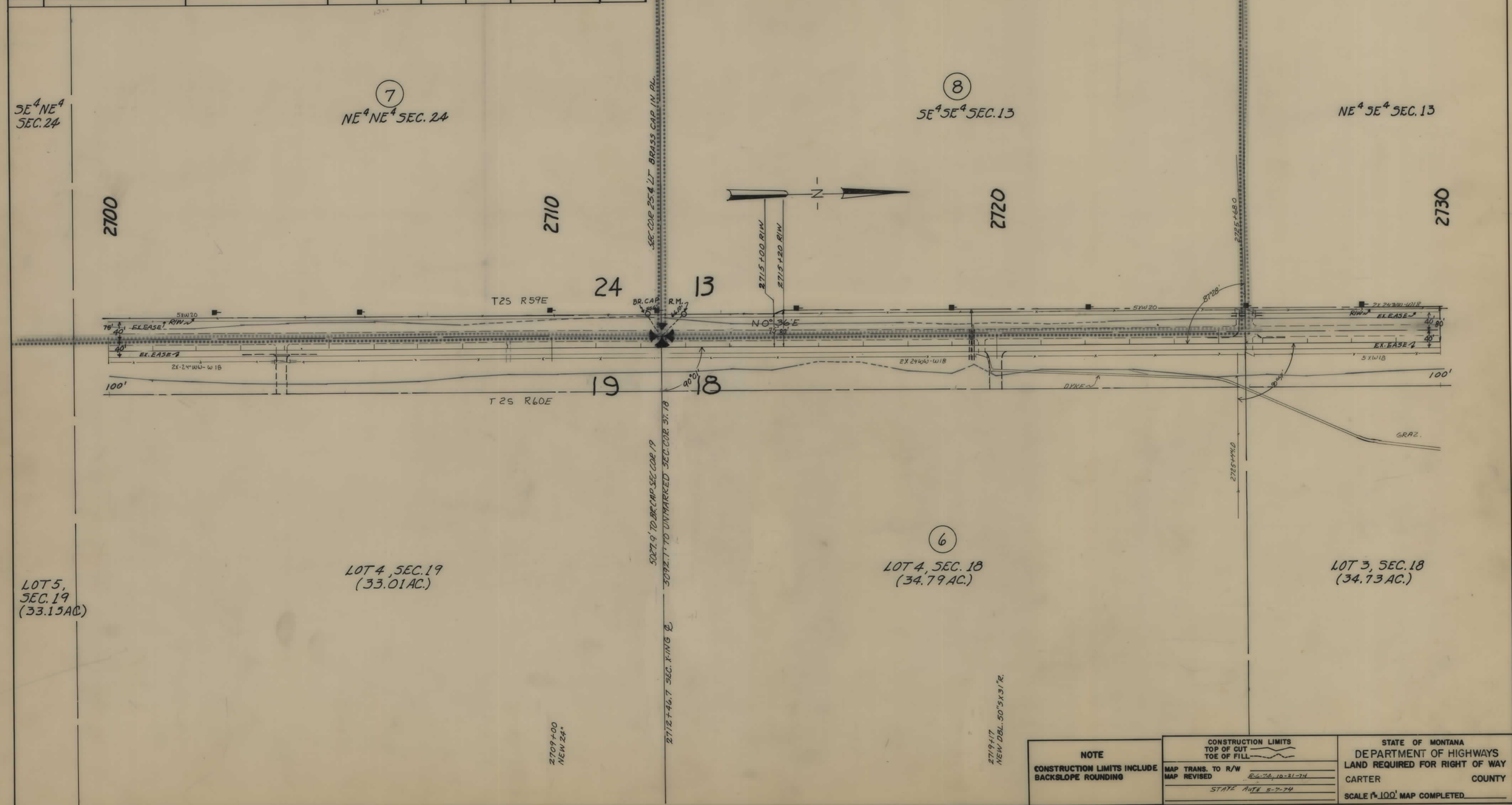

NOTE

CONSTRUCTION LIMITS INCLUDE BACKSLOPE ROUNDING

CONSTRUCTION LIMITS
TOP OF CUT
TOE OF FILL

MAP TRANS. TO R/W
MAP REVISED 8-6-74, 10-21-74

STATE AUTH 8-7-74

STATE OF MONTANA
DEPARTMENT OF HIGHWAYS
LAND REQUIRED FOR RIGHT OF WAY

CARTER COUNTY

SCALE 1" = 100' MAP COMPLETED

FED. ROAD DIST. NO.	STATE OF MONTANA	FED. AID PROJECT NUMBERS CONST. NO.	R/W NO.	STATE NO.	SHEET NO.	TOTAL SHEETS
8			RS-347(16)	3347-16	11	15

OWNERSHIPS

PARCEL	NAME	ADDRESS	TOTAL AREA	GROSS R/W AREA	P. T. W. AREA	AREA TO BE ACQUIRED	REMAINDER LEFT	REMAINDER RIGHT	CONST. PERMIT AREA
6	ALICE KINGSLEY	EKALAKA, MONTANA	SEE	SHEET	11	12			
9	RALPH L. & MARJORIE E. CURRY	" "	"	"	"	12			

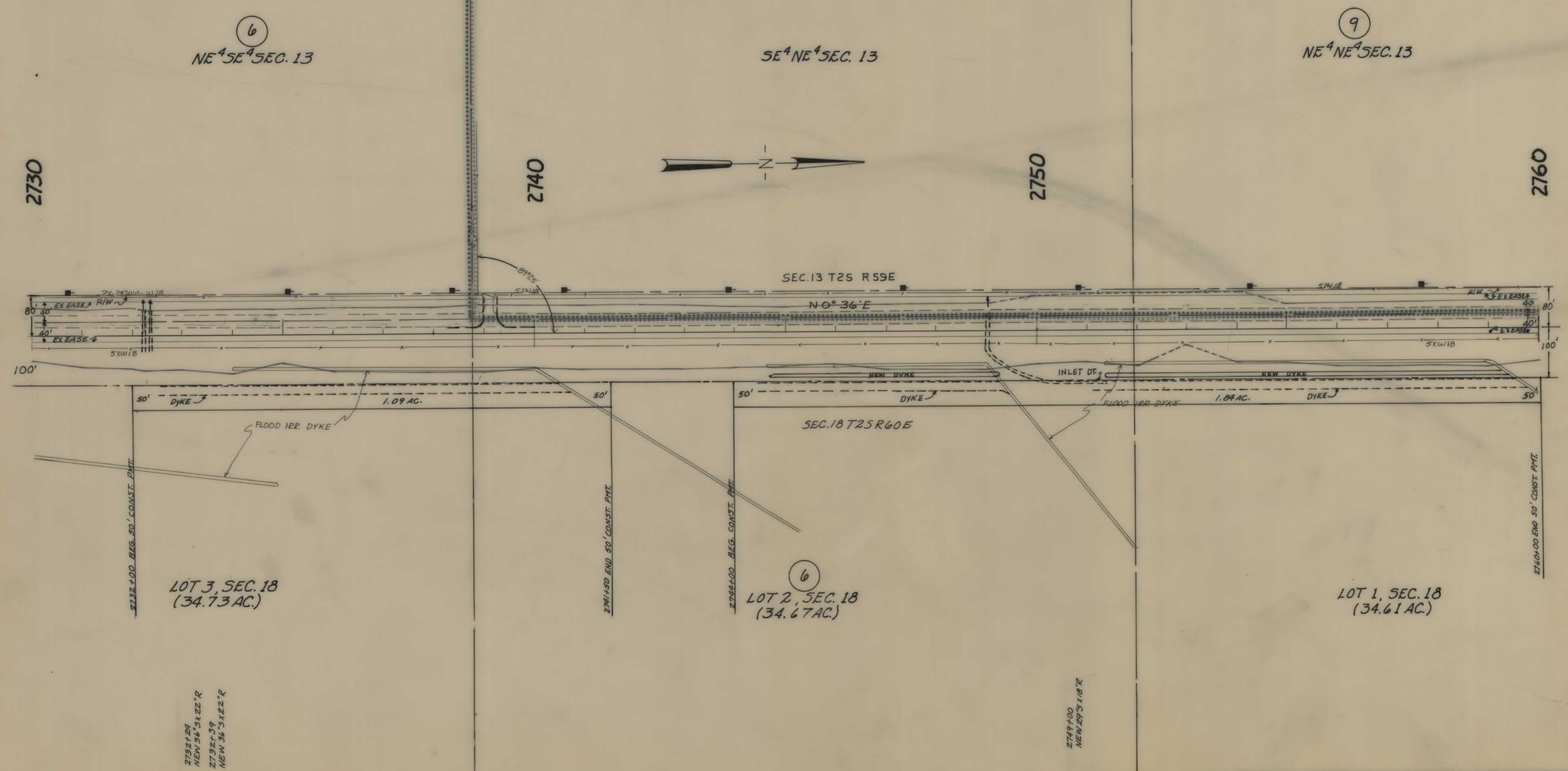

NOTE

CONSTRUCTION LIMITS INCLUDE BACKSLOPE ROUNDING

CONSTRUCTION LIMITS
TOP OF CUT
TOE OF FILL

MAP TRANS. TO R/W
MAP REVISED 10-26-74

STATE AUTH. 5-7-74

STATE OF MONTANA
DEPARTMENT OF HIGHWAYS
LAND REQUIRED FOR RIGHT OF WAY

CARTER COUNTY

SCALE 1" = 100' MAP COMPLETED

FED. ROAD DIST. NO.	STATE OF MONTANA	FED. AID PROJECT NUMBERS CONST. NO.	R/W NO.	STATE NO.	SHEET NO.	TOTAL SHEETS
8			RS-347(16)	3347-16	12	15

OWNERSHIPS

PARCEL	NAME	ADDRESS	TOTAL AREA	GROSS R/W AREA	P. T. W. AREA	AREA TO BE ACQUIRED	REMAINDER LEFT	REMAINDER RIGHT	CONST. PERMIT AREA
6	ALICE KINGSLEY	EKALAKA, MONTANA	SEE	SHEET	#	13			
9	RALPH L. & MARJORIE CURRY	" "	320.0 AC.	3.9 AC.	3.1 AC.	0.8 AC.	316.1 AC.		
10	CATHERINE R. WELLS ; G.D. RALPH L. &								
	MARJORIE K. CURRY	EKALAKA, MONTANA	SEE	SHEET	#	15			

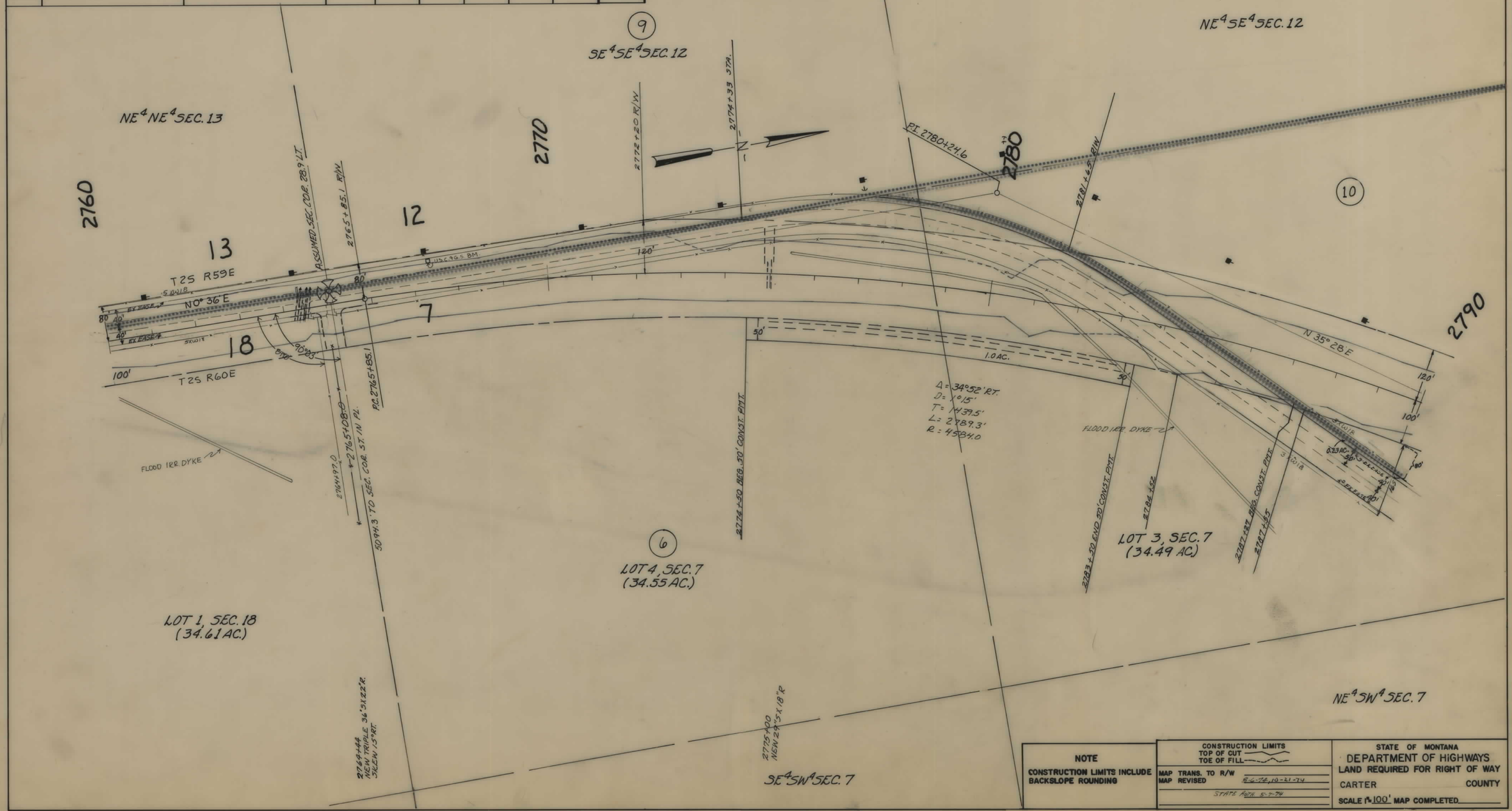

NOTE

CONSTRUCTION LIMITS INCLUDE BACKSLOPE ROUNDING

CONSTRUCTION LIMITS
TOP OF CUT
TOE OF FILL

MAP TRANS. TO R/W
MAP REVISED 8-6-74, 10-21-74

STATE AUTH. 5-7-74

STATE OF MONTANA
DEPARTMENT OF HIGHWAYS
LAND REQUIRED FOR RIGHT OF WAY

CARTER COUNTY

SCALE 1" = 100' MAP COMPLETED

FED. ROAD DIST. NO.	STATE OF MONTANA	FED. AID PROJECT NUMBERS CONST. NO.	R/W NO.	STATE NO.	SHEET NO.	TOTAL SHEETS
8			RS-347(16)	3347-16	13	15

OWNERSHIPS

PARCEL	NAME	ADDRESS	TOTAL AREA	GROSS R/W AREA	P. T. W. AREA	AREA TO BE ACQUIRED	REMAINDER LEFT	REMAINDER RIGHT	CONST. PERMIT AREA
6	ALICE KINGSLEY	EKALAKA, MONTANA	1329.45AC	41.3AC.	13.4 AC.	27.9AC.	279.1AC.	1009.05AC	4.16AC.
10	CATHERINE R. WELLS; C.D. RALPH L. &								
	MARJORIE K. CURRY	" "	SEE	SHEET	#	15			
11	HENRY KINGSLEY ESTATE	EKALAKA, MONTANA	"	"	"	14			

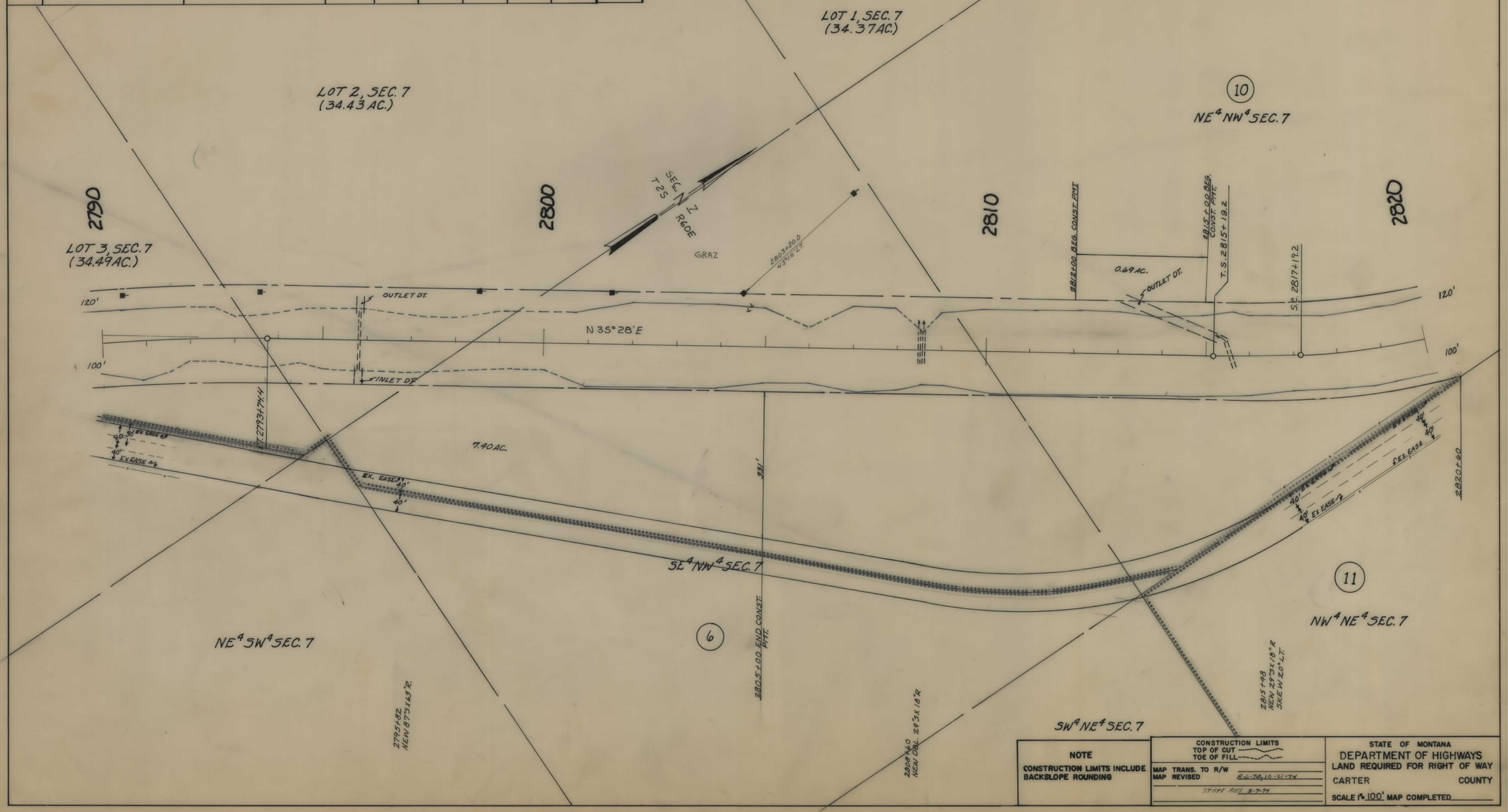

NOTE

CONSTRUCTION LIMITS INCLUDE BACKSLOPE ROUNDING

CONSTRUCTION LIMITS
TOP OF CUT
TOE OF FILL

MAP TRANS. TO R/W
MAP REVISED 8-6-74, 10-21-74

STATE RWY 5-7-74

STATE OF MONTANA
DEPARTMENT OF HIGHWAYS
LAND REQUIRED FOR RIGHT OF WAY
CARTER COUNTY
SCALE 1" = 100' MAP COMPLETED

FED. ROAD DIST. NO.	STATE OF MONTANA	FED. AID PROJECT NUMBERS CONST. NO.	R/W NO.	STATE NO.	SHEET NO.	TOTAL SHEETS
8			R.S-347(16)	3347-16	14	15

OWNERSHIPS

PARCEL	NAME	ADDRESS	TOTAL AREA	GROSS R/W AREA	P.T.W. AREA	AREA TO BE ACQUIRED	REMAINDER LEFT	REMAINDER RIGHT	CONST. PERMIT AREA
10	CATHERINE R. WELLS; C.D. RALPH L. &								
	MARJORIE K. CURRY	EKALAKA, MONTANA	SEE	SHEET	#	15			
11	HENRY KINGSLEY ESTATE	EKALAKA, MONTANA	880 AC.	0.7 AC.	0.6 AC.	0.1 AC.		879.3 AC.	
12	SHERILL FARWELL	" "	1998.83 AC.	1.5 AC.	1.1 AC.	0.4 AC.		1997.33 AC.	1.5 AC.

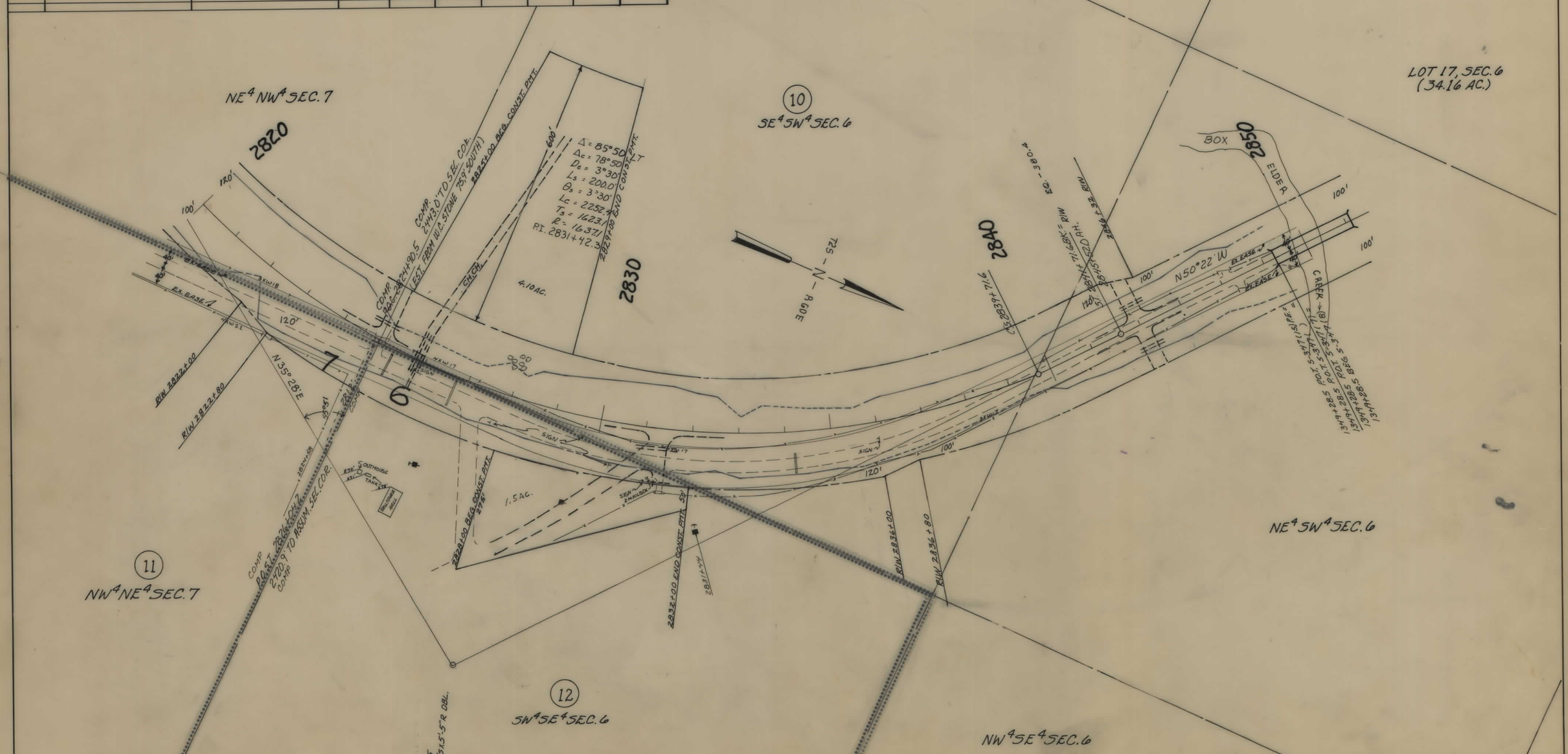

NOTE
CONSTRUCTION LIMITS INCLUDE BACKSLOPE ROUNDING

CONSTRUCTION LIMITS
TOP OF CUT
TOE OF FILL

MAP TRANS. TO R/W
MAP REVISED 2-6-74, 10-21-74
STATE AUTH 5-7-74

STATE OF MONTANA
DEPARTMENT OF HIGHWAYS
LAND REQUIRED FOR RIGHT OF WAY
CARTER COUNTY
SCALE 1" = 100' MAP COMPLETED

FED. ROAD DIST. NO.	STATE OF MONTANA	FED. AID PROJECT NUMBERS CONST. NO.	R/W NO.	STATE NO.	SHEET NO.	TOTAL SHEETS
8			RS-347(16)	3347-16	15	15

OWNERSHIPS

PARCEL	NAME	ADDRESS	TOTAL AREA	GROSS R/W AREA	P. T. W. AREA	AREA TO BE ACQUIRED	REMAINDER LEFT	REMAINDER RIGHT	CONST. PERMIT AREA
10	CATHERINE R. WELLS ; C.D. RALPH L. & MARJORIE K. CURRY	EKALAKA, MONTANA	1461.01 AC.	40.7 AC.	7.3 AC.	33.4 AC.	208.27 AC.	1212.04 AC.	13.11 AC.

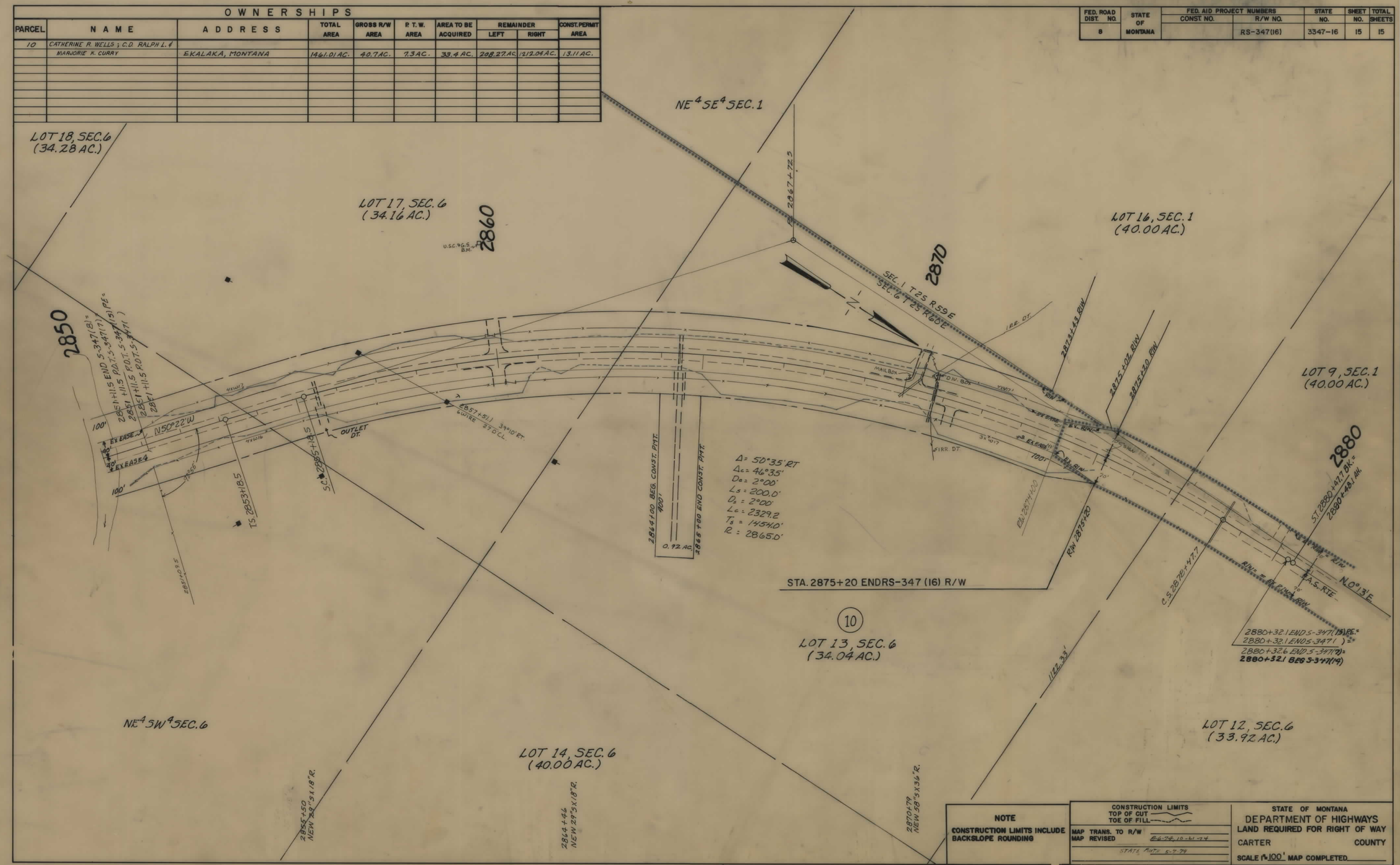

NOTE
CONSTRUCTION LIMITS INCLUDE BACKSLOPE ROUNDING

CONSTRUCTION LIMITS
TOP OF CUT
TOE OF FILL

MAP TRANS. TO R/W
MAP REVISED 8-6-74, 10-21-74
STATE AUTH. 5-7-79

STATE OF MONTANA
DEPARTMENT OF HIGHWAYS
LAND REQUIRED FOR RIGHT OF WAY
CARTER COUNTY
SCALE 1" = 100' MAP COMPLETED