PLANS
NOT
TO
SCALE

FED. ROAD DIST. NO.	STATE OF MONTANA	FED. AID PROJECT NUMBERS CONST. NO.	R/W NO.	STATE NO.	SHEET NO.	TOTAL SHEETS
8			R S 367(8)	3367-08	1	11

MYERS BRIDGE NORTHWEST

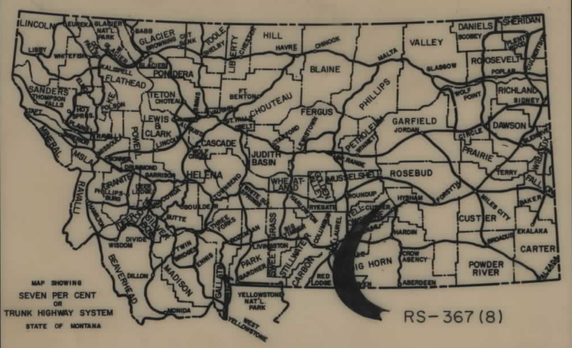

STATE OF MONTANA

DEPARTMENT OF HIGHWAYS

RIGHT OF WAY PLAN OF

FEDERAL AID PROJECT NO. RS-367(8) R/W RS-367( ) CONST.

MYERS BRIDGE NORTHWEST

4.9 MILES

CONVENTIONAL SIGNS

- RIGHT OF WAY LINE
- CENTERLINE (℄) OR PROJECTED LINE
- STK'D. CENTERLINE
- PARCEL NUMBER
- OWNERSHIP BOUNDARY
- R/W USE EXISTING R/W LT. OR RT.
- PRESENT TRAVELED WAY (P.T.W.)
- R/W LINE FENCED
- RAILROAD R/W
- CONSTRUCTION LIMITS CUT FILL
- FENCE LINE
- CONTROL OF ACCESS WITH FENCE
- CONTROL OF ACCESS WITHOUT FENCE
- GATE IN FENCE
- CATTLE GUARD=24'
- STATE & NATIONAL BORDER LINES
- CITY OR TOWN LIMITS LINE
- COUNTY LINE
- RESERVATION LINE
- TOWNSHIP & SECTION LINE
- 1/2 SECTION LINE
- 1/4 SECTION LINE
- SECTION CORNER (FOUND / UNFOUND)
- 1/4 SECTION COR.
- 1/16 SECTION COR.
- CENTER OF SECTION
- TELEPHONE OR TELEGRAPH POLES IN PLACE
- POWER POLES IN PLACE
- TEL. OR TEL. OR POWER POLES TO BE MOVED
- NEW PIPES
- OLD PIPES IN PLACE
- OUTLET DITCH
- INLET DITCH
- DITCHES
- CHANNEL CHANGES
- BRIDGE
- RAILROADS

N

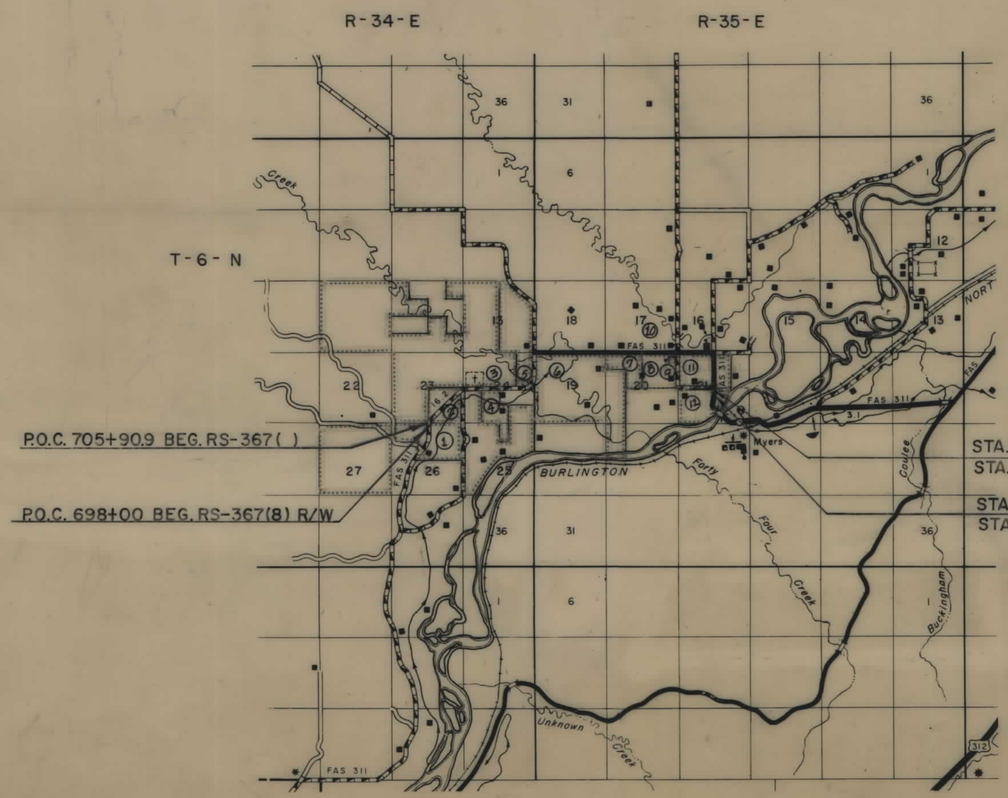

INDEX

PARCEL NO.	OWNERSHIPS	SHEET NO.
1	CLARENCE & CONSTANCE ARNESON	1
2	MARCENE SNAZA	2 & 3
3	PAUL A. deLANNOY, et. al.	3 & 4
4	DOUGLAS HAMILTON & J. J. MOUAT JR.	4
5	" " "	5
6	OLE & SHIRLEY REDLAND	6 & 7
7	JOHN GRIERSON	7 & 8
8	HENRY DeCOCK	8
9	RALPH SWANSON	8
10	L.R. & DORTHA JONES	8 & 9
11	COMMUNITY PRESBYTERIAN CHURCH	9
12	LOIS C. MARKEGARD, C/D TO	
	WARD & ALICE FENTON	9
13	DOROTHY POLLARD, C/D TO	
	EDDIE KIMBALL	9, 10, 11
14	ANNA MURI	11
15	RANCHER DITCH CO.	7
16	TREASURE CO. (RANCHER CEMETERY)	3

ASSOCIATED AGREEMENT	PROJECT NUMBERS
P. E.	RS367(7)

STATE OF MONTANA
DEPARTMENT OF HIGHWAYS

APPROVED: July 8 1974

H.J. ANDERSON
DIRECTOR OF HIGHWAYS
BY
ADMINISTRATOR
ENGINEERING DIVISION

MONTANA PROFESSIONAL ENGINEER & LAND SURVEYOR
JACK R. BECKERT
205 ES
REGISTERED

U.S. DEPARTMENT OF TRANSPORTATION
FEDERAL HIGHWAY ADMINISTRATION

APPROVED:

DIVISION ENGINEER DATE

11-14-75
1-24-76
7-9-74

RS-367 (7) PE

FED. ROAD DIST. NO.	STATE OF MONTANA	FED. AID PROJECT NUMBERS		STATE	SHEET	TOTAL
		CONST. NO.	R/W NO.	NO.	NO.	SHEETS
8			RS 367 (8)	3367-08	2	11

OWNERSHIPS

PARCEL	NAME	ADDRESS	TOTAL AREA	GROSS R/W AREA	P. T. W. AREA	AREA TO BE ACQUIRED	REMAINDER LEFT	REMAINDER RIGHT	CONST. PERMIT AREA
1	CLARENCE & CONSTANCE ARNESON	MYERS, MONTANA		2.8 AC.	1.1 AC.	1.7 AC.			
2	MARGENE SNAZA	2302 N. 41st. AVE, OLYMPIA, WASH.		SEE	SHEET	# 3			

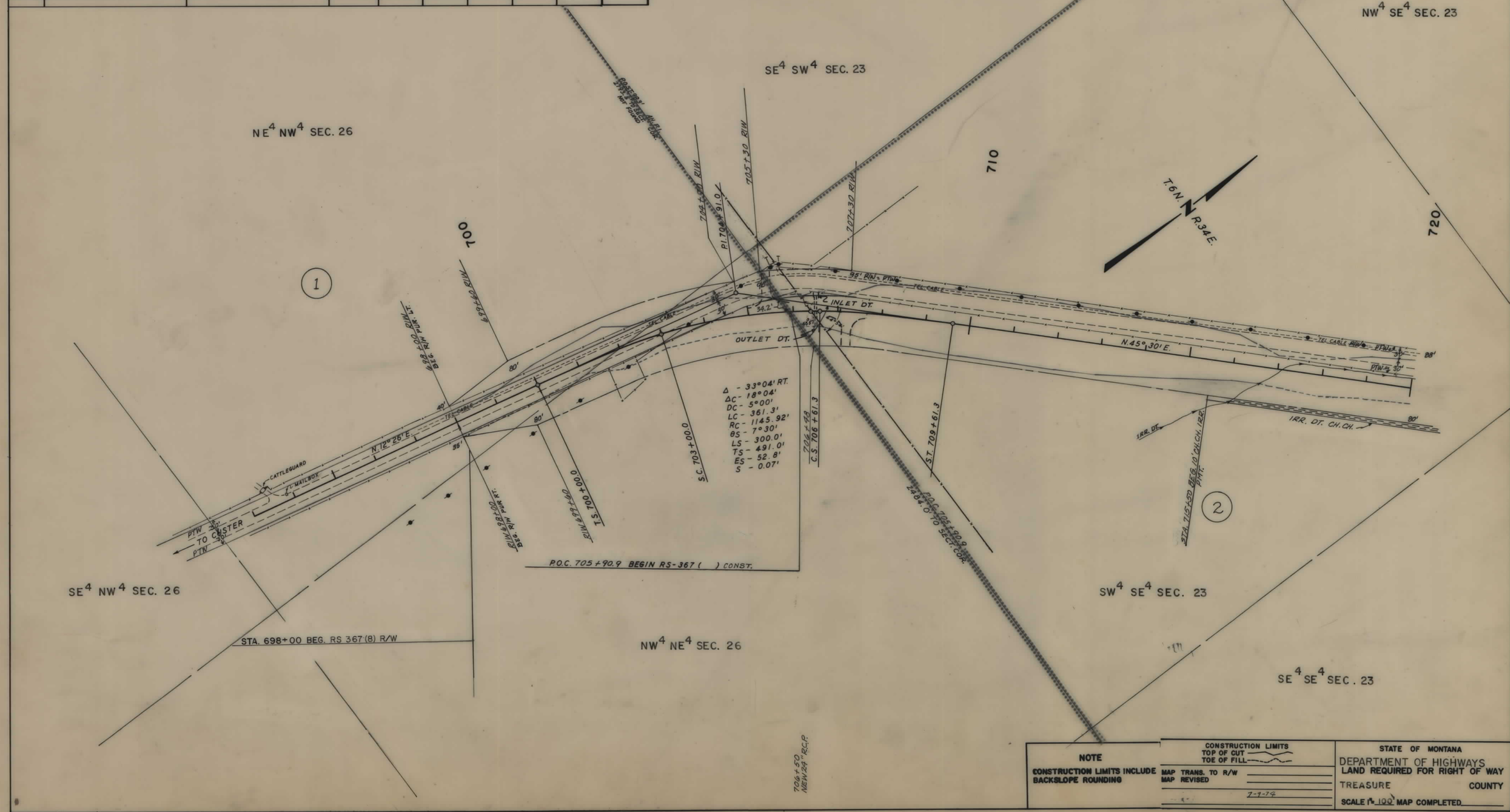

NOTE

CONSTRUCTION LIMITS INCLUDE BACKSLOPE ROUNDING

CONSTRUCTION LIMITS
TOP OF CUT
TOE OF FILL

MAP TRANS. TO R/W
MAP REVISED
7-9-74

STATE OF MONTANA
DEPARTMENT OF HIGHWAYS
LAND REQUIRED FOR RIGHT OF WAY
TREASURE COUNTY
SCALE 1" = 100' MAP COMPLETED

RS 367 (8)

FED. ROAD DIST. NO.	STATE OF MONTANA	FED. AID PROJECT NUMBERS		STATE NO.	SHEET NO.	TOTAL SHEETS
		CONST. NO.	R/W NO.			
8			RS 367 (8)	3367-08	3	11

OWNERSHIPS

PARCEL	NAME	ADDRESS	TOTAL AREA	GROSS R/W AREA	P. T. W. AREA	AREA TO BE ACQUIRED	REMAINDER LEFT	REMAINDER RIGHT	CONST. PERMIT AREA
2	MARCENE SNAZA	2302 W. 4TH. AVE, OLYMPIA, WASH.	154 AC.	12.7 AC.	3.5 AC.	9.2 AC.	76.9 AC.	64.4 AC.	0.30 AC.
3	PAUL A. de LANNOY, et. al.	5485 GILBERT DR, SAN DIEGO, CALIF.	SEE	SHEET	#	3			
16	TREASURE CO. (RANCHER CEMETERY)	HYSHAM, MONT.	FOR ADJUSTMENT IN PUMP HOUSE & IRRIG. SYSTEM						

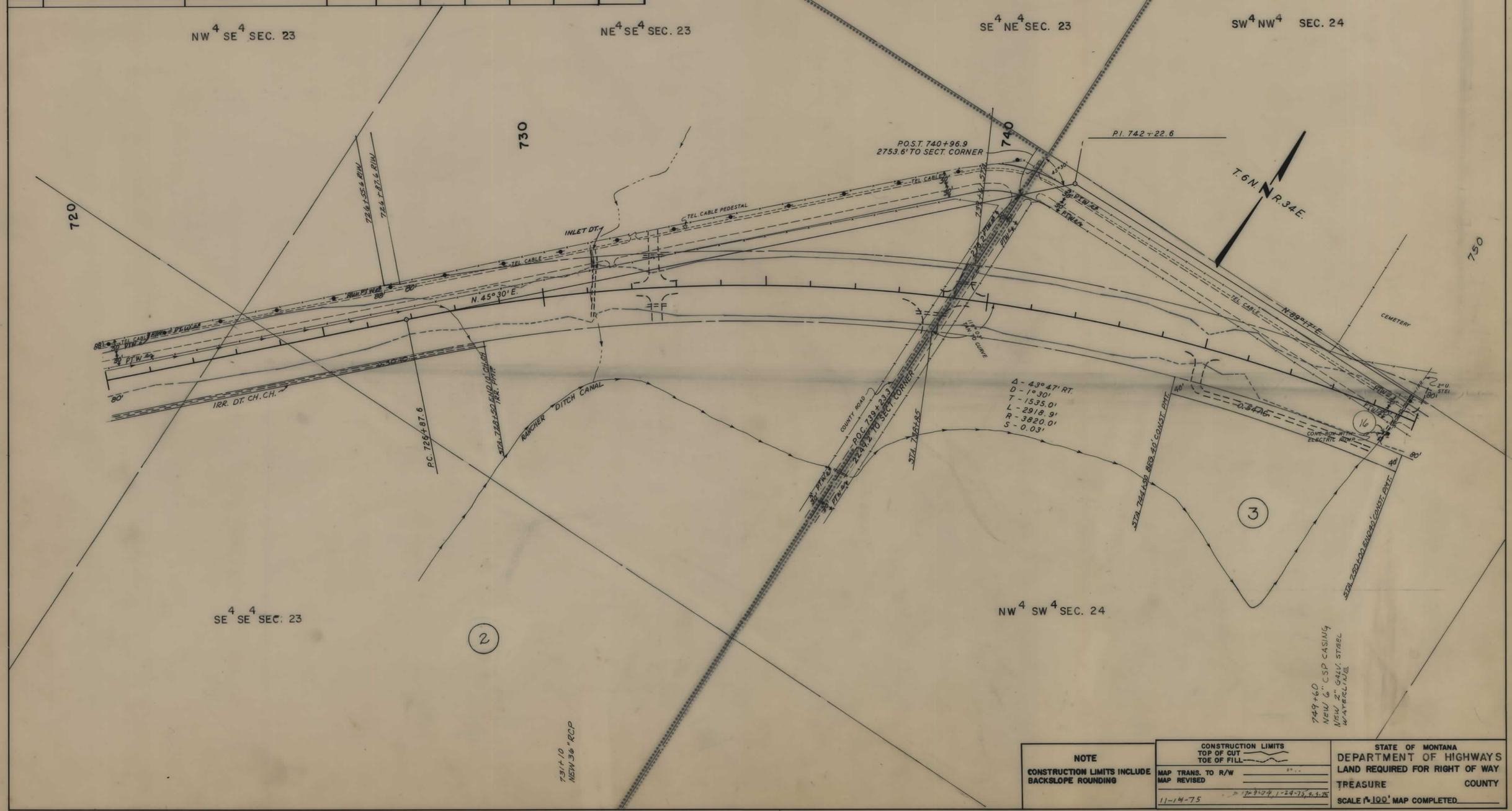

NOTE

CONSTRUCTION LIMITS INCLUDE BACKSLOPE ROUNDING

CONSTRUCTION LIMITS
TOP OF CUT
TOE OF FILL

MAP TRANS. TO R/W
MAP REVISED
11-14-75

STATE OF MONTANA
DEPARTMENT OF HIGHWAYS
LAND REQUIRED FOR RIGHT OF WAY
TREASURE COUNTY
SCALE 1" = 100' MAP COMPLETED

FED. ROAD DIST. NO.	STATE OF MONTANA	FED. AID PROJECT NUMBERS CONST. NO.	R/W NO.	STATE NO.	SHEET NO.	TOTAL SHEETS
8			RS-367 (8)	3367-08	4	11

OWNERSHIPS

PARCEL	NAME	ADDRESS	TOTAL AREA	GROSS R/W AREA	P. T. W. AREA	AREA TO BE ACQUIRED	REMAINDER LEFT	REMAINDER RIGHT	CONST. PERMIT AREA
3	PAUL A. deLANNOY, et. al.	5985 GILBERT DR., SAN DIEGO, CALIF.	SEE	SHEET	#	3			
4	D. HAMILTON & J.J. MOUAT JR.	MYERS, MONTANA	90 AC.	1.9 AC.	1.7 AC.	0.2 AC	-0-	88.1 AC.	

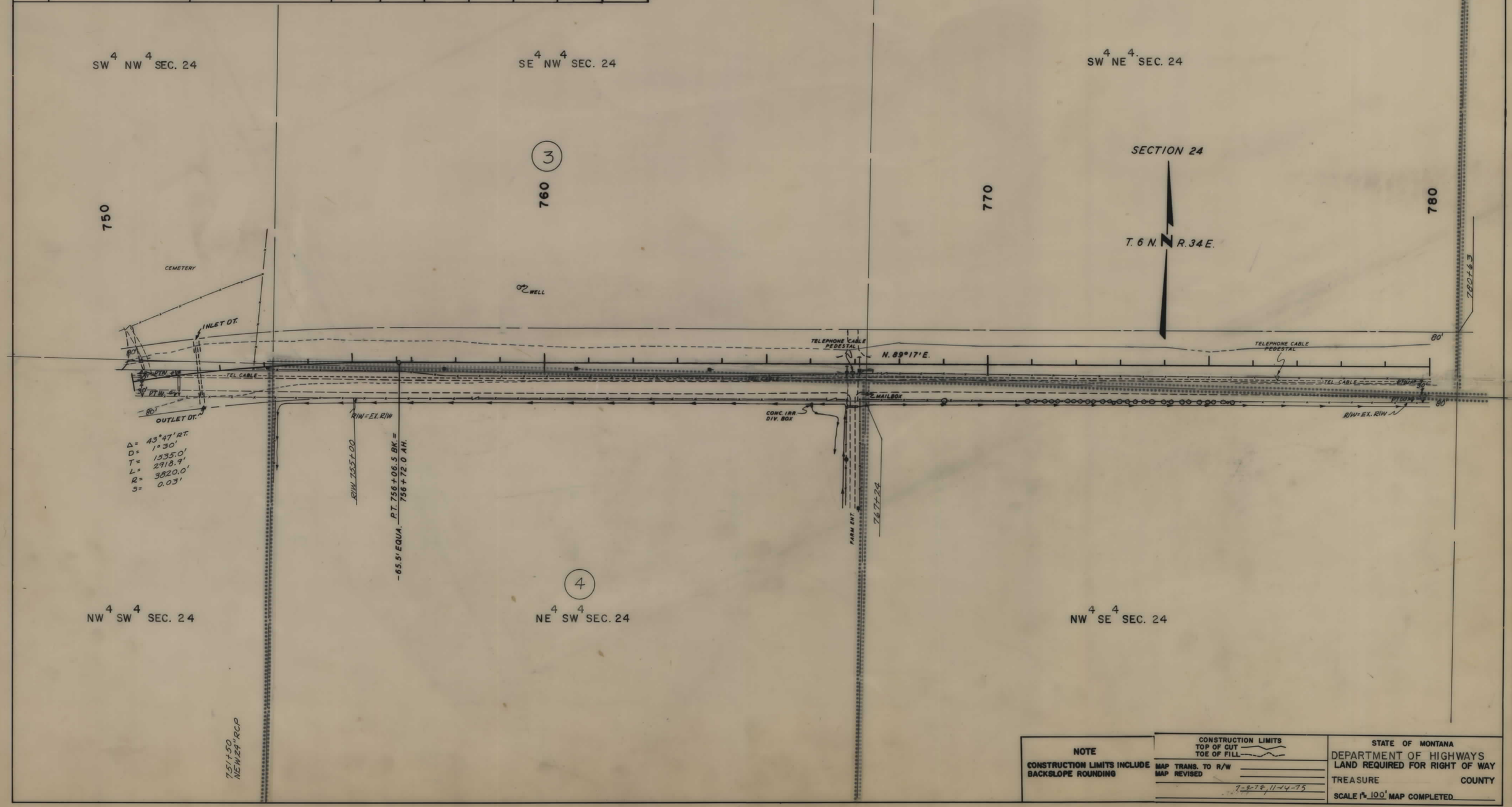

NOTE

CONSTRUCTION LIMITS INCLUDE BACKSLOPE ROUNDING

CONSTRUCTION LIMITS
TOP OF CUT
TOE OF FILL

MAP TRANS. TO R/W
MAP REVISED
7-8-78, 11-14-75

STATE OF MONTANA
DEPARTMENT OF HIGHWAYS
LAND REQUIRED FOR RIGHT OF WAY

TREASURE COUNTY

SCALE 1" = 100' MAP COMPLETED

FED. ROAD DIST. NO.	STATE OF MONTANA	FED. AID PROJECT NUMBERS CONST. NO.	R/W NO.	STATE NO.	SHEET NO.	TOTAL SHEETS
8			RS-367(8)	3367-08	5	11

OWNERSHIPS

PARCEL	NAME	ADDRESS	TOTAL AREA	GROSS R/W AREA	P. T. W. AREA	AREA TO BE ACQUIRED	REMAINDER LEFT	REMAINDER RIGHT	CONST. PERMIT AREA	CONST. EASE.
3	PAUL A. deLANNOY, et. al.	5485 GILBERT DR., SAN DIEGO, CALIF.	3.068 AC.	12.7 AC.	1.9 AC.	10.8 AC.	267.1 AC.	389.6 AC.	0.54 AC.	
5	D. HAMILTON & J.J. MOUAT	MYERS, MONTANA	377 AC.	7.3 AC.	0.8 AC.	6.5 AC.	366 AC.	AC.		.08 AC.
6	OLE & SHIRLEY REDLAND	" "	SEE	SHEET	#	7				

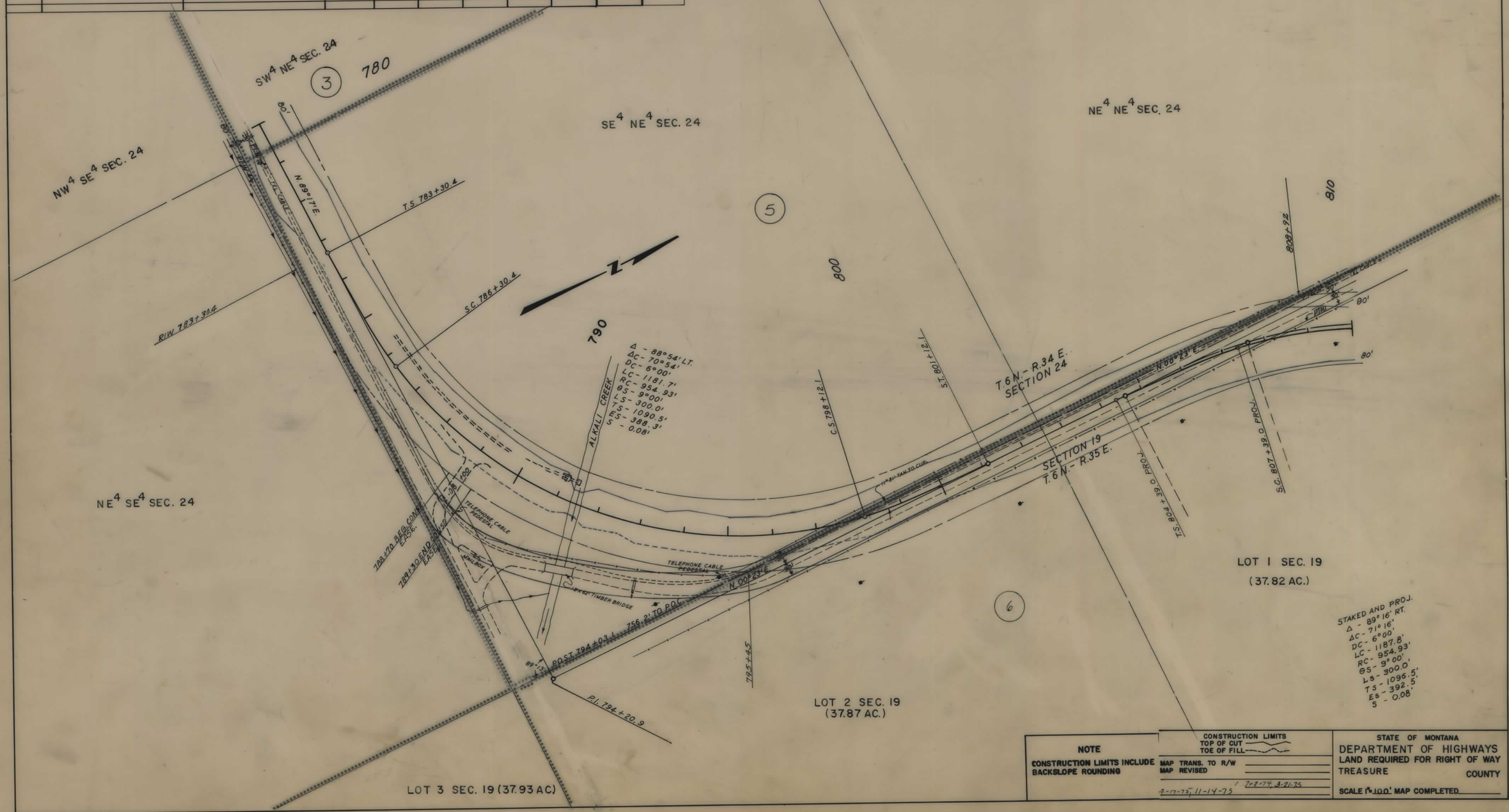

NOTE

CONSTRUCTION LIMITS INCLUDE BACKSLOPE ROUNDING

CONSTRUCTION LIMITS
TOP OF CUT
TOE OF FILL

MAP TRANS. TO R/W 7-8-75, 8-21-75
MAP REVISED 2-13-75, 11-14-75

STATE OF MONTANA
DEPARTMENT OF HIGHWAYS
LAND REQUIRED FOR RIGHT OF WAY
TREASURE COUNTY

SCALE 1" = 100' MAP COMPLETED

FED. ROAD DIST. NO.	STATE OF MONTANA	FED. AID PROJECT NUMBERS CONST. NO.	R/W NO.	STATE NO.	SHEET NO.	TOTAL SHEETS
8			RS-367 (8)	3367-08	6	11

OWNERSHIPS

PARCEL	NAME	ADDRESS	TOTAL AREA	GROSS R/W AREA	P. T. W. AREA	AREA TO BE ACQUIRED	REMAINDER LEFT	REMAINDER RIGHT	CONST. PERMIT AREA
6	OLE & SHIRLEY REDLAND	MYERS, MONTANA	SEE	SHEET	#	7			

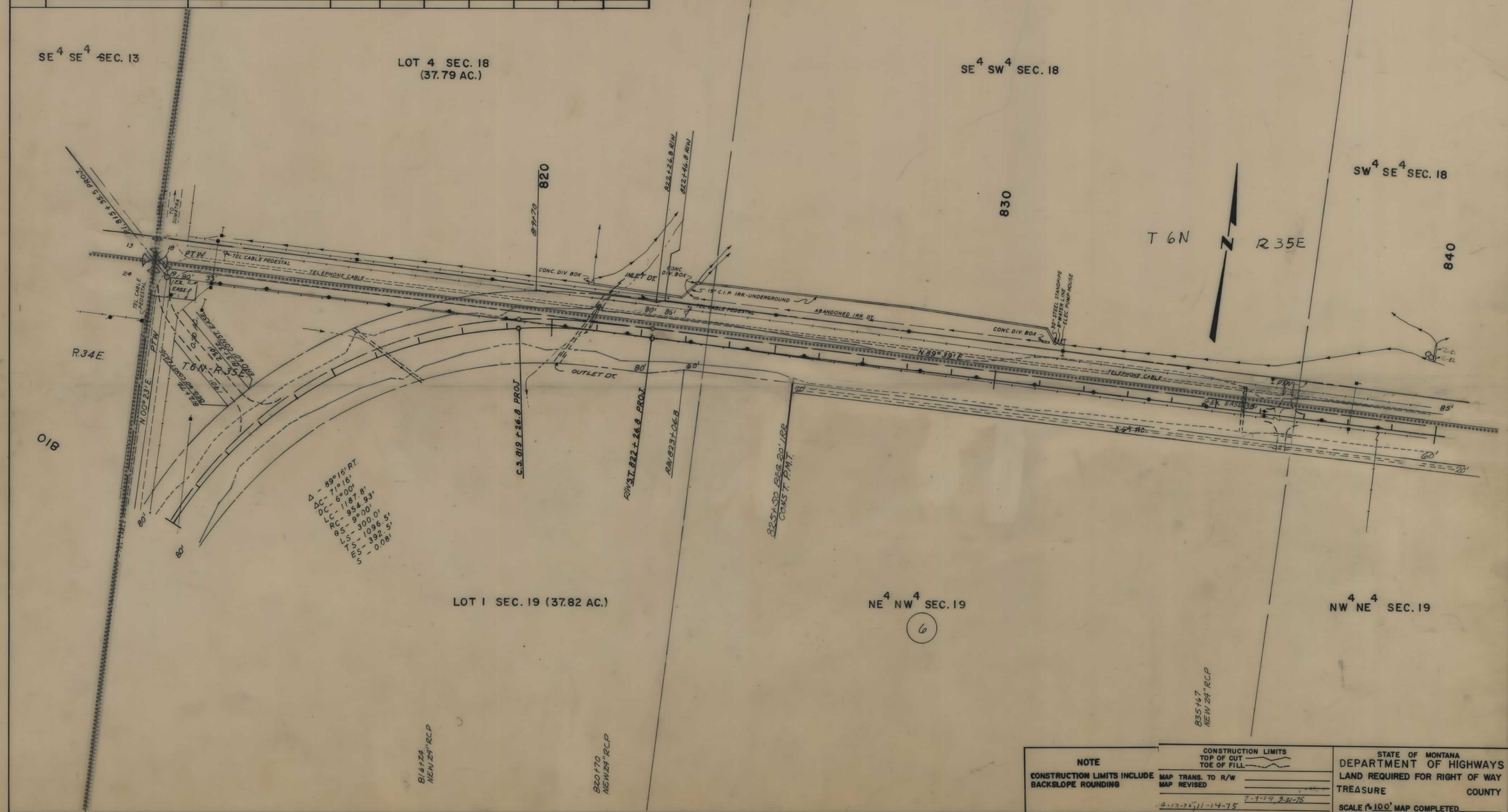

FED. ROAD DIST. NO.	STATE OF MONTANA	FED. AID PROJECT NUMBERS CONST. NO.	R/W NO.	STATE NO.	SHEET NO.	TOTAL SHEETS
8			RS-367(8)	3367-08	7	11

OWNERSHIPS

PARCEL	NAME	ADDRESS	TOTAL AREA	GROSS R/W AREA	P.T.W. AREA	AREA TO BE ACQUIRED	REMAINDER LEFT	REMAINDER RIGHT	CONST. PERMIT AREA	CONST. EASE.
6	OLE & SHIRLEY REDLAND	MYERS, MONTANA	756 AC.	16.2 AC.	5.1 AC.	11.1 AC.	3.5 AC.	736.3 AC.	1.87 AC.	0.30 AC.
7	JOHN GRIERSON	" "	SEE	SHEET	#	8				
15	RANCHER DITCH CO.	(NEGOTIATIONS ONLY)								

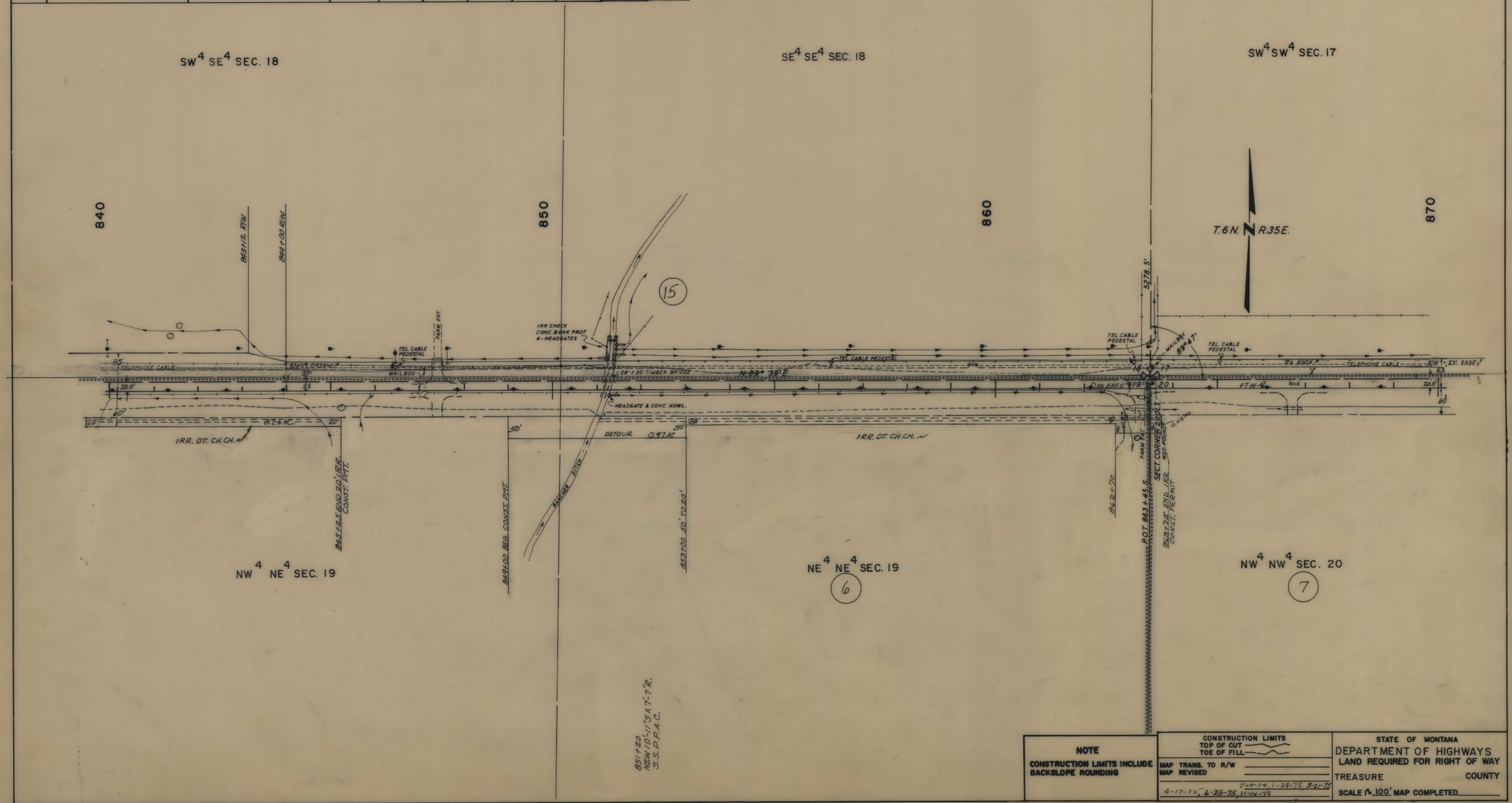

NOTE

CONSTRUCTION LIMITS INCLUDE BACKSLOPE ROUNDING

CONSTRUCTION LIMITS
TOP OF CUT
TOE OF FILL

MAP TRANS. TO R/W
MAP REVISED
4-17-72, 6-25-75, 11-14-75, 7-28-74, 1-29-75, 3-21-75

STATE OF MONTANA
DEPARTMENT OF HIGHWAYS
LAND REQUIRED FOR RIGHT OF WAY
TREASURE COUNTY
SCALE 1" = 100' MAP COMPLETED

FED. ROAD DIST. NO.	STATE OF MONTANA	FED. AID PROJECT NUMBERS CONST. NO.	R/W NO.	STATE NO.	SHEET NO.	TOTAL SHEETS
8			RS-367(8)	3367-08	8	11

OWNERSHIPS

PARCEL	NAME	ADDRESS	TOTAL AREA	GROSS R/W AREA	P. T. W. AREA	AREA TO BE ACQUIRED	REMAINDER LEFT	REMAINDER RIGHT	CONST. PERMIT AREA
7	JOHN GRIERSON	HYSHAM, MONTANA	115 AC.	5.4 AC.	2.0 AC.	3.4 AC.	0	109.6 AC.	0.13 AC.
8	HENRY DeCOCK	MYERS, MONTANA							0.06 AC.
9	RALPH SWANSON	" "							0.10 AC.
10	L. R. & DORTHA JONES	" "	SEE	SHEET	#	9			

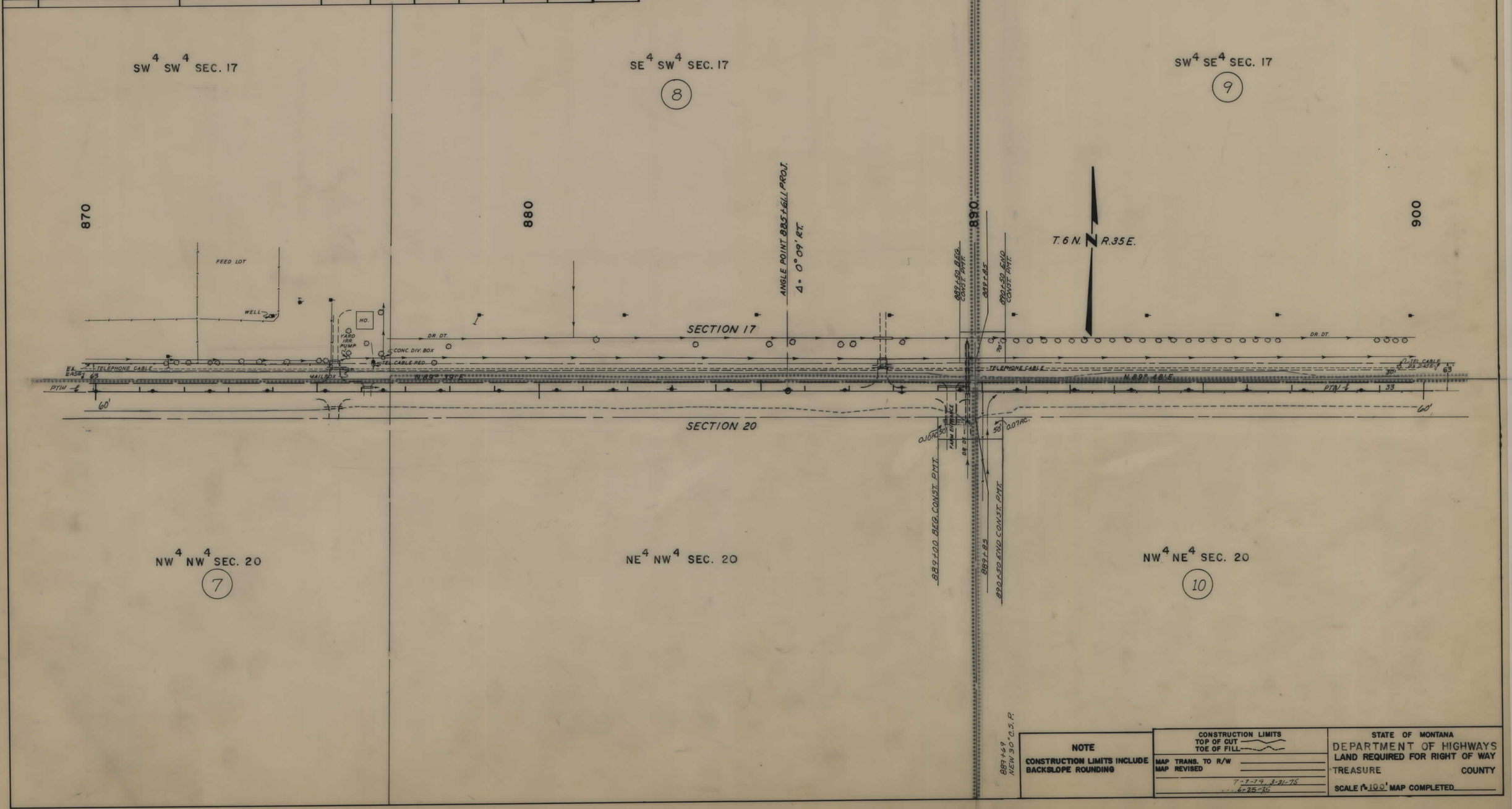

NOTE

CONSTRUCTION LIMITS INCLUDE BACKSLOPE ROUNDING

CONSTRUCTION LIMITS
TOP OF CUT
TOE OF FILL

MAP TRANS. TO R/W 7-7-79
MAP REVISED 3-21-75
6-25-76

STATE OF MONTANA
DEPARTMENT OF HIGHWAYS
LAND REQUIRED FOR RIGHT OF WAY
TREASURE COUNTY
SCALE 1" = 100' MAP COMPLETED

FED. ROAD DIST. NO.	STATE OF MONTANA	FED. AID PROJECT NUMBERS CONST. NO.	R/W NO.	STATE NO.	SHEET NO.	TOTAL SHEETS
8			RS-367(8)	3367-08	9	11

OWNERSHIPS

PARCEL	NAME	ADDRESS	TOTAL AREA	GROSS R/W AREA	P. T. W. AREA	AREA TO BE ACQUIRED	REMAINDER LEFT	REMAINDER RIGHT	CONST. PERMIT AREA
10	L.R. & DORTHA JONES	MYERS, MONTANA	159 AC.	5.2 AC.	2.1 AC.	3.1 AC.	0	153.8 AC.	0.09 AC.
11	COMMUNITY PRESBYTERIAN								
	CHURCH	HYSHAM, MONTANA	14,000 S.F.	8400 S.F.	0	8400 S.F.		5600 S.F.	0.02 AC.
12	L.C. MARKEGARD, C/D TO								
	WARD & ALICE FENTON	MYERS, MONTANA							0.12 AC.
13	DOROTHY POLLARD, C/D TO								
	EDDIE KIMBALL	1109 ORR, MILES CITY, MONT.	SEE	SHEET	#	11			

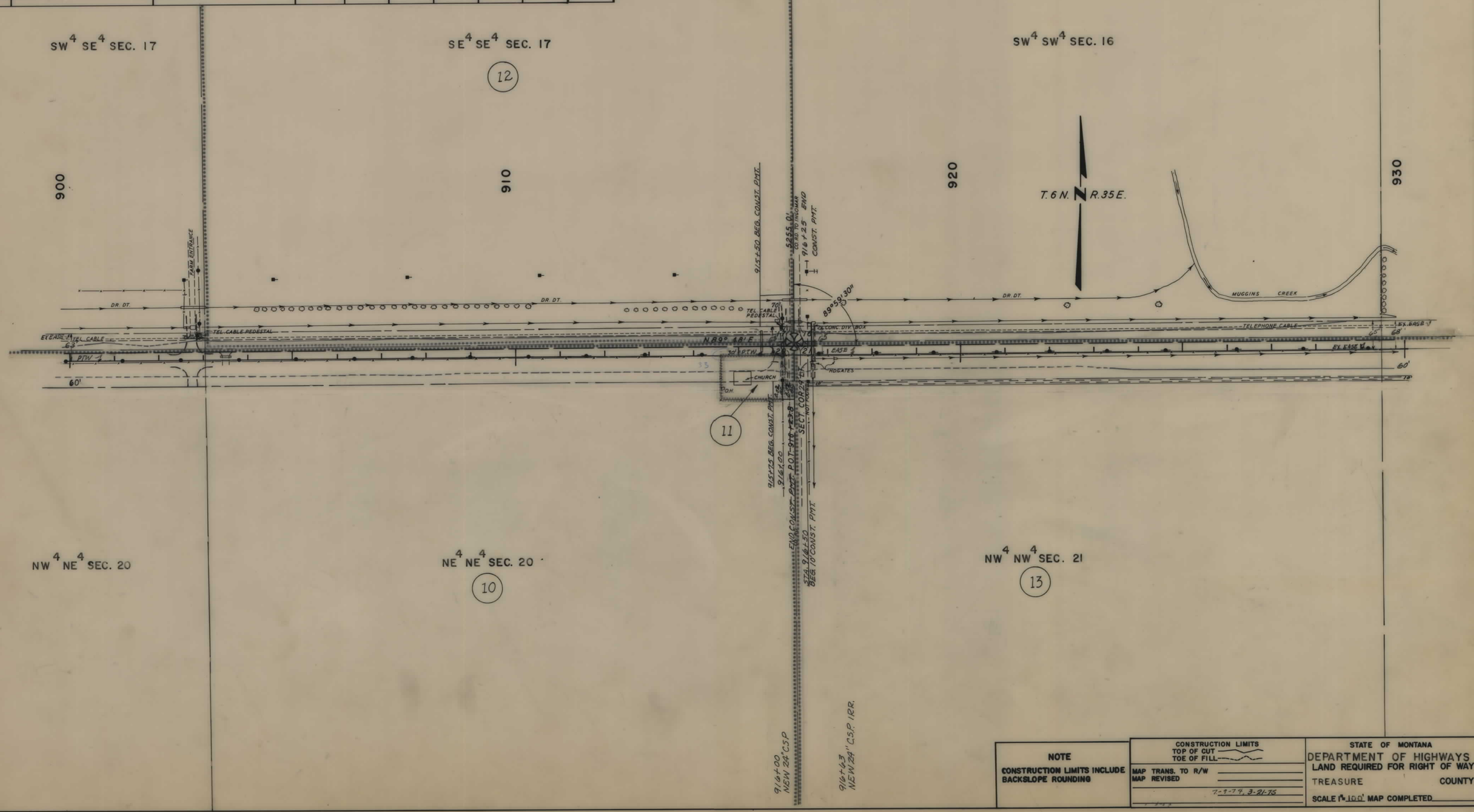

NOTE

CONSTRUCTION LIMITS INCLUDE BACKSLOPE ROUNDING

CONSTRUCTION LIMITS
TOP OF CUT
TOE OF FILL

MAP TRANS. TO R/W
MAP REVISED
7-9-74, 3-21-75

STATE OF MONTANA
DEPARTMENT OF HIGHWAYS
LAND REQUIRED FOR RIGHT OF WAY
TREASURE COUNTY
SCALE 1" = 100' MAP COMPLETED

FED. ROAD DIST. NO.	STATE OF MONTANA	FED. AID PROJECT NUMBERS CONST. NO.	R/W NO.	STATE NO.	SHEET NO.	TOTAL SHEETS
8			RS-367 (8)	3367-08	10	11

OWNERSHIPS

PARCEL	NAME	ADDRESS	TOTAL AREA	GROSS R/W AREA	P. T. W. AREA	AREA TO BE ACQUIRED	REMAINDER LEFT	REMAINDER RIGHT	CONST. PERMIT AREA
13	DOROTHY POLLARD, C/O TO								
	EDDIE KIMBALL	1109 ORR, MILES CITY, MONT.	SEE	SHEET	#	11			

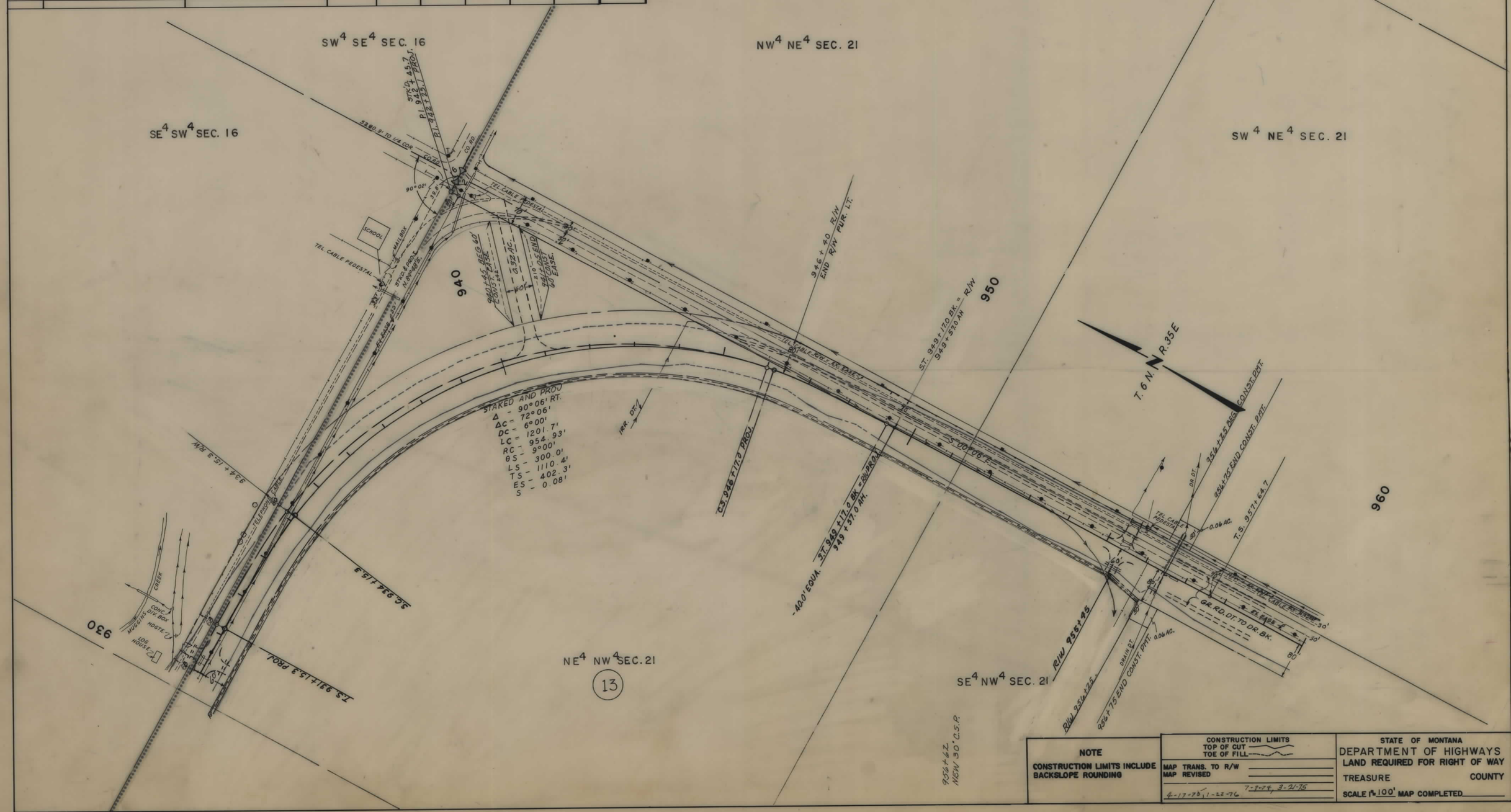

NOTE

CONSTRUCTION LIMITS INCLUDE BACKSLOPE ROUNDING

CONSTRUCTION LIMITS
TOP OF CUT
TOE OF FILL

MAP TRANS. TO R/W
MAP REVISED

4-17-75, 1-22-76, 7-8-74, 3-21-75

STATE OF MONTANA
DEPARTMENT OF HIGHWAYS
LAND REQUIRED FOR RIGHT OF WAY
TREASURE COUNTY
SCALE 1" = 100' MAP COMPLETED

FED. ROAD DIST. NO.	STATE OF MONTANA	FED. AID PROJECT NUMBERS CONST. NO.	R/W NO.	STATE NO.	SHEET NO.	TOTAL SHEETS
8			RS-367 (8)	3367-08	11	11

OWNERSHIPS

PARCEL	NAME	ADDRESS	TOTAL AREA	GROSS R/W AREA	P. T. W. AREA	AREA TO BE ACQUIRED	REMAINDER LEFT	REMAINDER RIGHT	CONST. PERMIT AREA	CONST. EASE.
13	DOROTHY POLLARD, C/D TO									
	EDDIE KIMBALL	1109 O'RR, MILES CITY, MONT.	2.91 AC.	12.5 AC.	3.8 AC.	8.6 AC.	140.4 AC.	138.2 AC.	1.03 AC.	0.32 AC.
14	ANNA MURI	MYERS, MONTANA	1.43 AC.	0.3 AC.	0.1 AC.	0.2 AC.*		142.7 AC.		

* DEED TO BE ACQUIRED BY STATE IN THE NAME OF LANDOWNER OF PARCEL 13. FOR I.R.R. DT. CH.CH. RT. OF STA. 964+03 TO STA. 2+50 CONSISTING OF 0.08 AC.

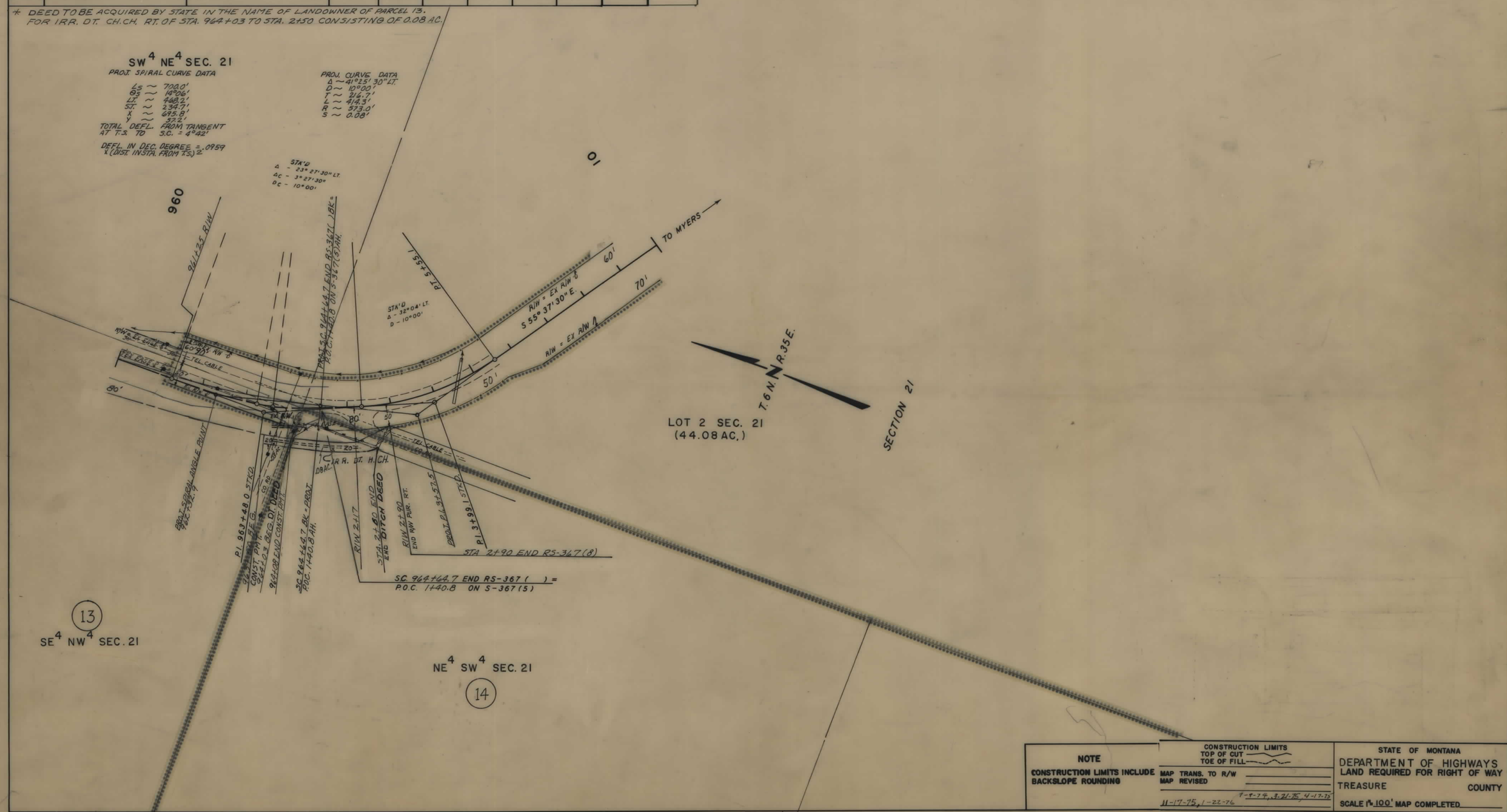

NOTE

CONSTRUCTION LIMITS INCLUDE BACKSLOPE ROUNDING

CONSTRUCTION LIMITS
TOP OF CUT
TOE OF FILL

MAP TRANS. TO R/W
MAP REVISED

11-17-75, 1-22-76 7-9-74, 3-21-75, 4-17-75

STATE OF MONTANA
DEPARTMENT OF HIGHWAYS
LAND REQUIRED FOR RIGHT OF WAY

TREASURE COUNTY

SCALE 1" = 100' MAP COMPLETED