PLANS
NOT
TO
SCALE

STATE	PROJECT NUMBER	SHEET NO.	TOTAL SHEETS
MONTANA	CB-384-2(4)46	1	22

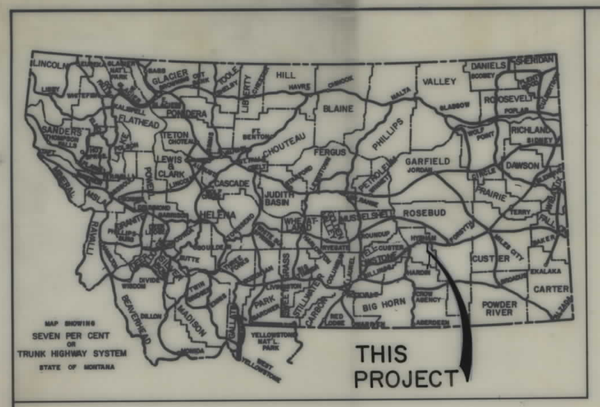

STATE OF MONTANA

DEPARTMENT OF HIGHWAYS

RIGHT OF WAY PLAN OF FEDERAL AID PROJECT NO. CB 384-2(4)46

SARPY CREEK ROAD (NORTH SECTION)

TREASURE COUNTY

LENGTH 11.207 MILES

CONVENTIONAL SIGNS

RIGHT OF WAY LINE
CENTERLINE (℄) OR PROJECTED LINE
STK'D. CENTERLINE
PARCEL NUMBER
OWNERSHIP BOUNDARY
R/W USE EXISTING R/W LT. OR RT.
PRESENT TRAVELED WAY (P.T.W.)
R/W LINE FENCED
RAILROAD R/W
CONSTRUCTION LIMITS CUT FILL
FENCE LINE
CONTROL OF ACCESS WITH FENCE
CONTROL OF ACCESS WITHOUT FENCE
GATE IN FENCE
CATTLE GUARD=24'
STATE & NATIONAL BORDER LINES
CITY OR TOWN LIMITS LINE
COUNTY LINE
RESERVATION LINE
TOWNSHIP & SECTION LINE
1/2 SECTION LINE
1/4 SECTION LINE
SECTION CORNER FOUND UNFOUND
1/4 SECTION COR.
1/16 SECTION COR.
CENTER OF SECTION
TELEPHONE OR TELEGRAPH POLES IN PLACE
POWER POLES IN PLACE
TEL. OR TEL. OR POWER POLES TO BE MOVED
NEW PIPES
OLD PIPES IN PLACE
OUTLET DITCH
INLET DITCH
DITCHES
CHANNEL CHANGES CH. CH.
BRIDGE
RAILROADS

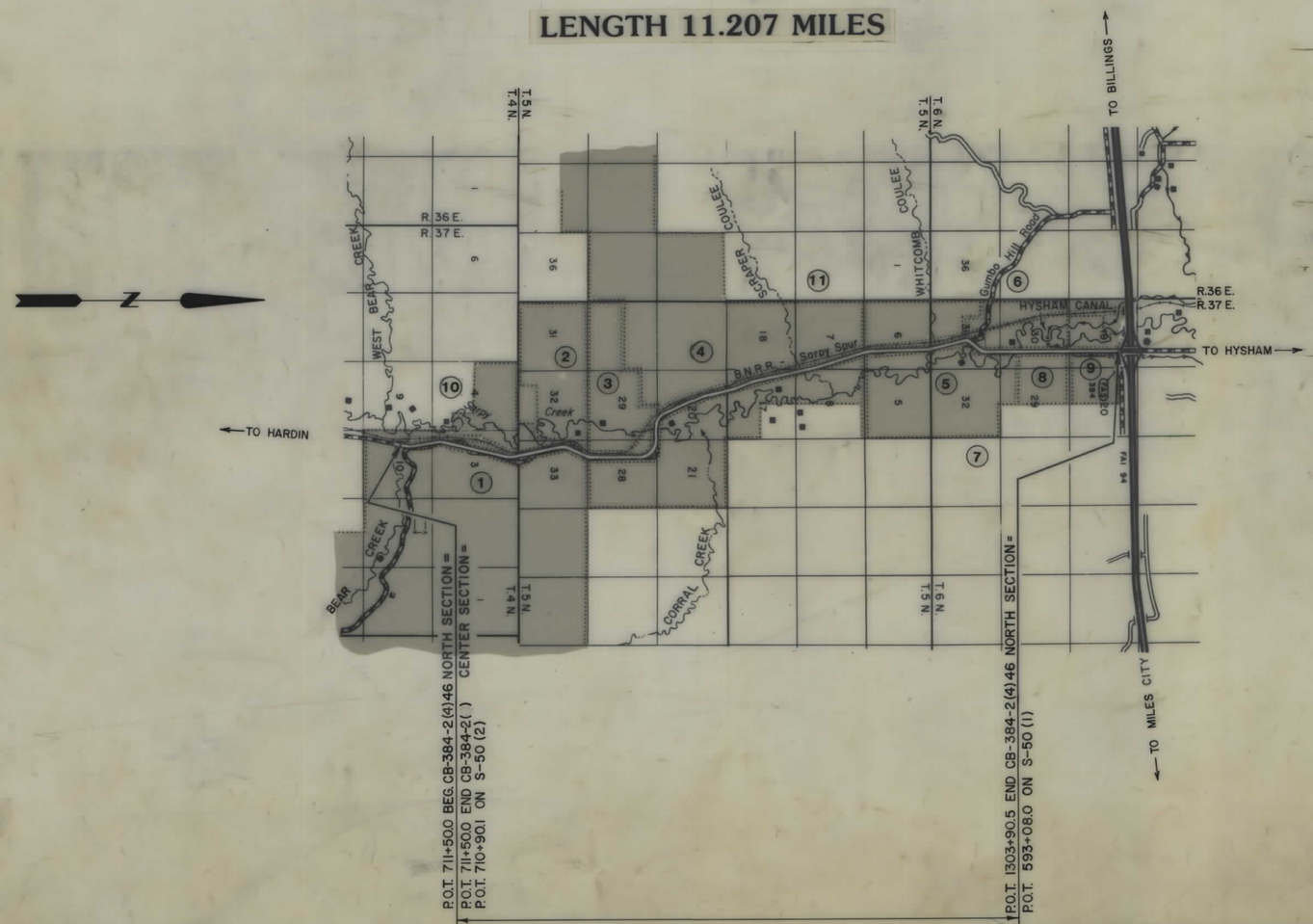

INDEX

PARCEL NO.	OWNERSHIPS	SHEET NO.
1	ROMINE LAND CO., INC.	2,3,4
1	" " " "	5,6,7
2	LANCE D., DAVID L., DENNIA D. & JOE D. LIND & LWANDA J. LOWERY	6,7
3	M BAR Y RANCH, INC.	7,8,9
3	" " "	10,11,12
3	" " "	13,14,15
4	JOE F. & ETHEL H. WILLIAMS	7,8,9
5	ETHEL BALLARD	15,16
5	" " "	17,18
6	MARVIN E. & FRIEDA L. WOELICH	18
7	A. IRENE CANTRELL	18
8	A. IRENE CANTRELL	18,19,20
9	CLYDE W. MILLER	20,21,22
10	BURLINGTON NORTHERN, INC.	5,6,7
11	BURLINGTON NORTHERN, INC.	9,10,11
11	" " "	12,13,14
11	" " "	15,16,17
11	" " "	18
12	DELETED	20
13	JAMES D. & ANGELINE F. ROMINE	5,6
14	LANCE D., DAVID L., DENNIA D. & JOE D., LIND & LWANDA J. LOWERY	6,7
15	HYSHAM CANAL	20
4A	JOE F. & ETHEL H. WILLIAMS	7,8,9
14A	SAME AS 14	7

MAP REVISED: 12-22-87, 1-6-88, 3-16-88, 12,24,89

STATE	PROJECT NUMBER	SHEET NO.	TOTAL SHEETS
MONTANA	CB-384-2(4)46	2	22

OWNERSHIPS

PARCEL	NAME	ADDRESS	TOTAL AREA	GROSS R/W AREA	P.T.W. AREA	AREA TO BE ACQUIRED	REMAINDER LEFT	REMAINDER RIGHT	CONST. PERM AREA	CONST. EASE AREA
1	ROMINE LAND COMPANY, INC.	P.O. BOX 129, HYSHAM, MT. 59038		SEE	SHEET	NO. 7				

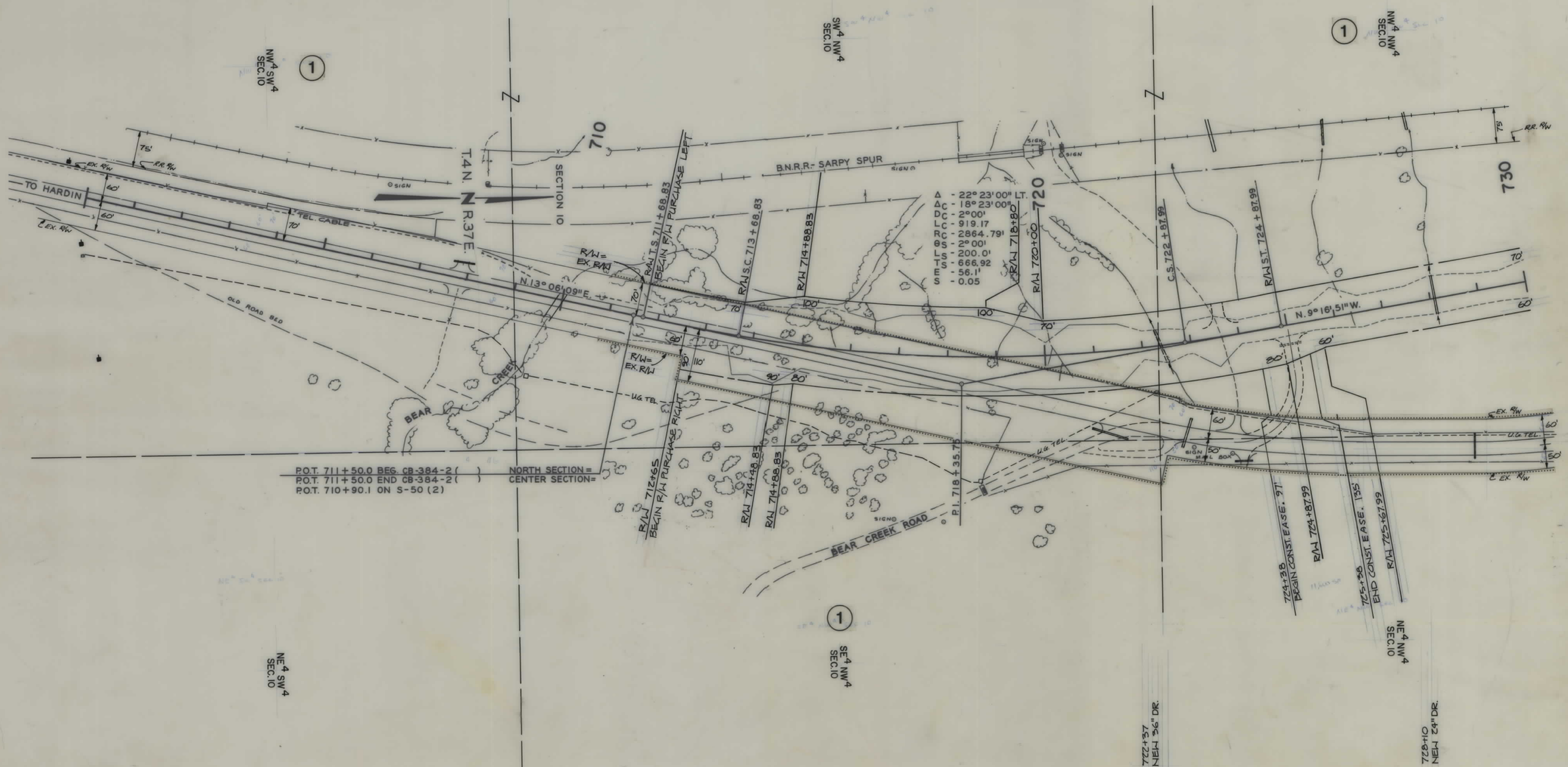

NOTE

CONSTRUCTION LIMITS INCLUDE BACKSLOPE ROUNDING

CONSTRUCTION LIMITS
TOP OF CUT
TOE OF FILL

MAP TRANS. TO R/W
MAP REVISED
APPROVAL

STATE OF MONTANA
DEPARTMENT OF HIGHWAYS
LAND REQUIRED FOR RIGHT OF WAY
TREASURE COUNTY
SCALE 1"=100' MAP COMPLETED

STATE	PROJECT NUMBER	SHEET NO.	TOTAL SHEETS
MONTANA	CB-384-2(4)46	3	22

OWNERSHIPS

PARCEL	NAME	ADDRESS	TOTAL AREA	GROSS R/W AREA	P.T.W. AREA	AREA TO BE ACQUIRED	REMAINDER LEFT	REMAINDER RIGHT	CONST. PERMIT AREA
1	ROMINE LAND COMPANY, INC.	P.O. BOX 129, HYSHAM, MT. 59038		SEE	SHEET	NO. 7			

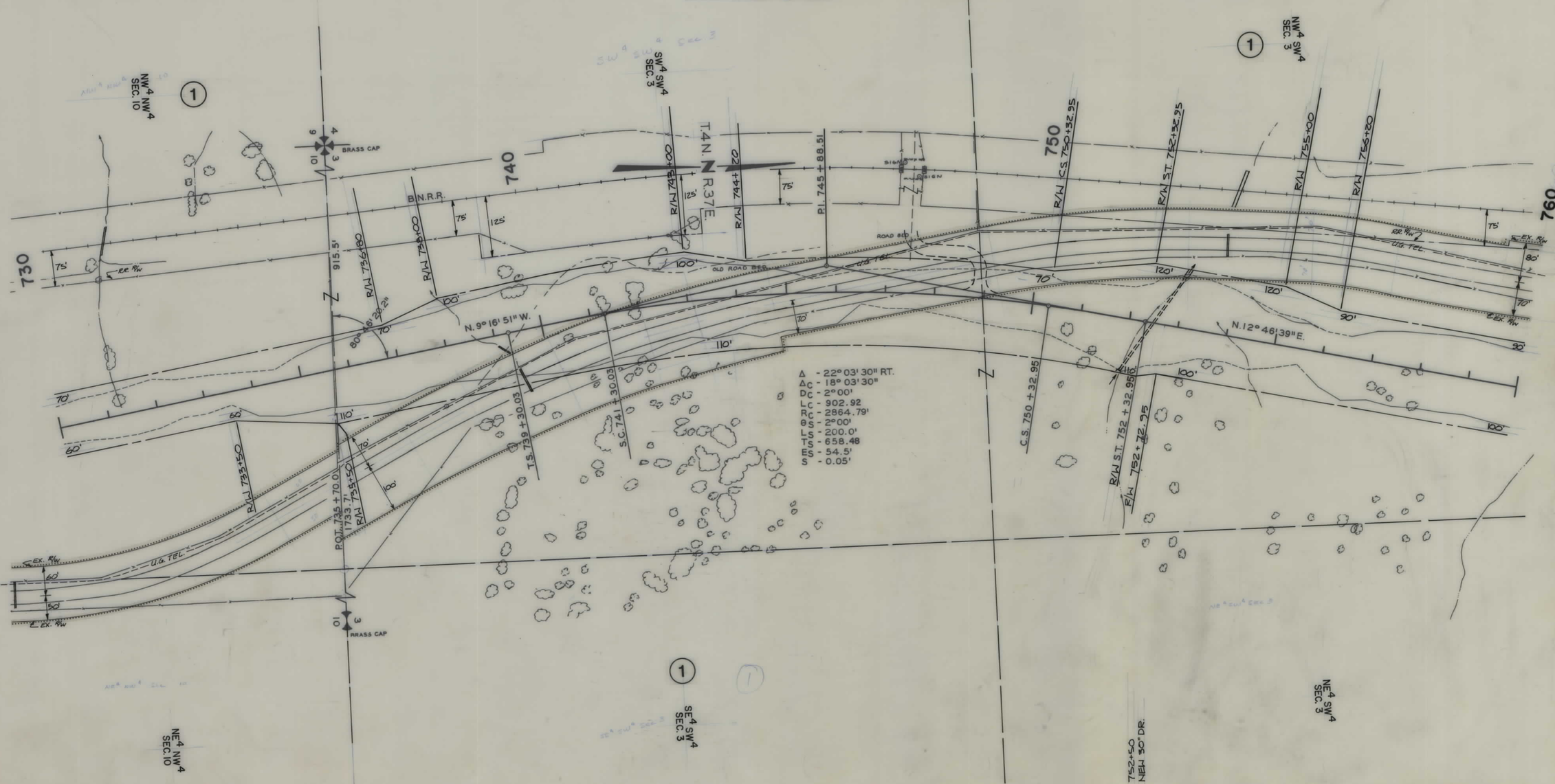

NOTE

CONSTRUCTION LIMITS INCLUDE BACKSLOPE ROUNDING

CONSTRUCTION LIMITS
TOP OF CUT
TOE OF FILL

MAP TRANS. TO R/W
MAP REVISED

STATE OF MONTANA
DEPARTMENT OF HIGHWAYS
LAND REQUIRED FOR RIGHT OF WAY
TREASURE COUNTY
SCALE 1" = 100' MAP COMPLETED

STATE	PROJECT NUMBER	SHEET NO.	TOTAL SHEETS
MONTANA	CB-384-2(4)46	4	22

OWNERSHIPS

PARCEL	NAME	ADDRESS	TOTAL AREA	GROSS R/W AREA	P.T.W. AREA	AREA TO BE ACQUIRED	REMAINDER LEFT	REMAINDER RIGHT	CONST. PERM AREA	CONST. EASE AREA
1	ROMINE LAND COMPANY, INC.	P.O. BOX 129, HYSHAM, MT. 59038		SEE	SHEET	NO. 7				

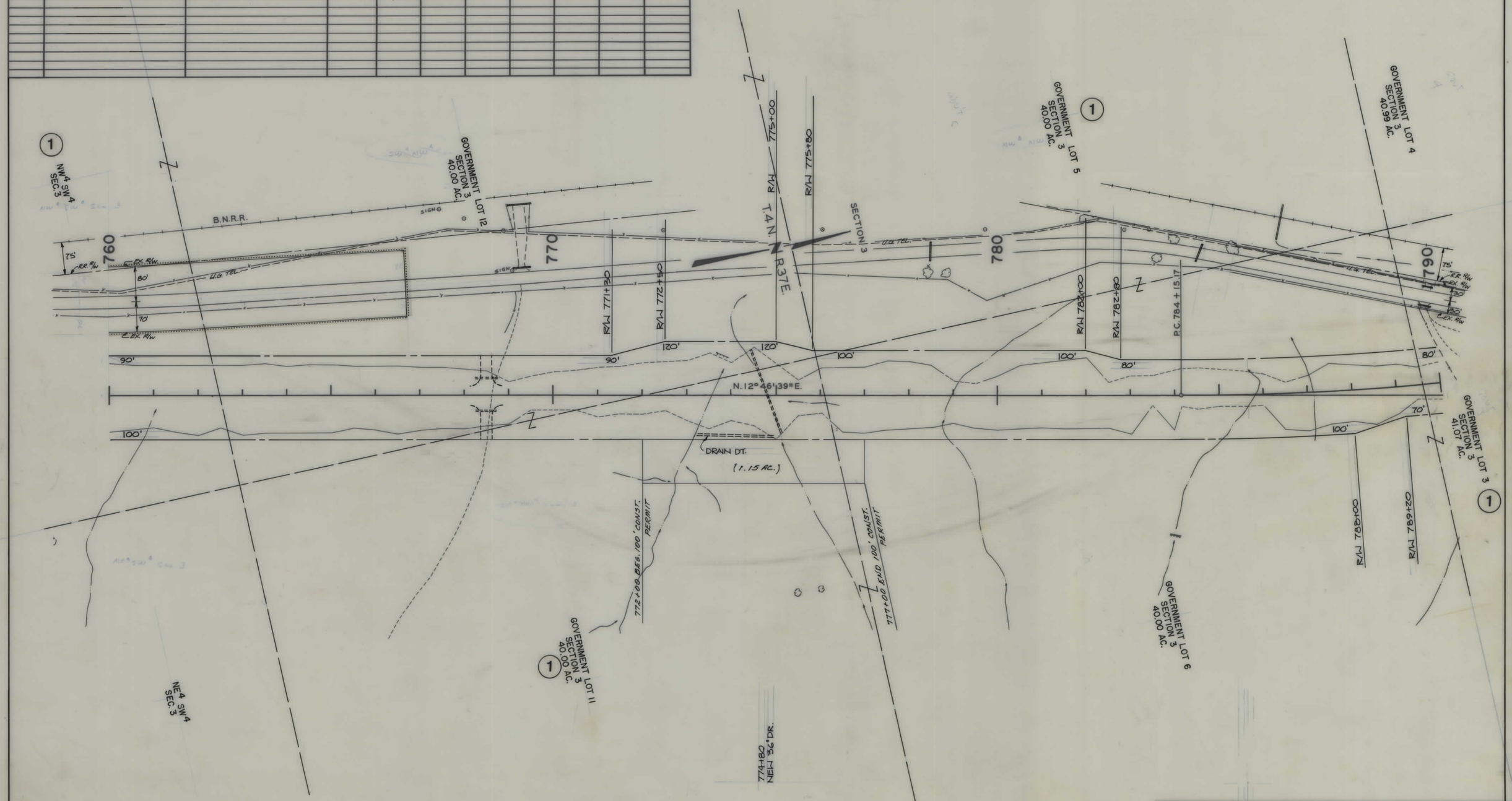

NOTE

CONSTRUCTION LIMITS INCLUDE BACKSLOPE ROUNDING

CONSTRUCTION LIMITS
TOP OF CUT
TOE OF FILL

MAP TRANS. TO R/W
MAP REVISED 1-6-89

APPROVAL

STATE OF MONTANA
DEPARTMENT OF HIGHWAYS
LAND REQUIRED FOR RIGHT OF WAY
TREASURE COUNTY
SCALE 1" = 100' MAP COMPLETED

STATE	PROJECT NUMBER	SHEET NO.*	TOTAL SHEETS
MONTANA	CB-384-2(4)46	5	22

OWNERSHIPS

PARCEL	NAME	ADDRESS	TOTAL AREA	GROSS R/W AREA	R.T.W. AREA	AREA TO BE ACQUIRED	REMAINDER LEFT	REMAINDER RIGHT	CONST. PERMIT AREA	EASEMENT AREA
1	ROMINE LAND COMPANY, INC.	P.O. BOX 129, HYSHAM, MT. 59038		SEE	SHEET	NO. 7				
10	BURLINGTON NORTHERN, INC.			SEE	SHEET	NO. 7				
13	JAMES D. & ANGELINE F. ROMINE	P.O. BOX 129		SEE	SHEET	NO. 6				
1A	ROMINE LAND CO., INC.	" "								0.31 Ac.

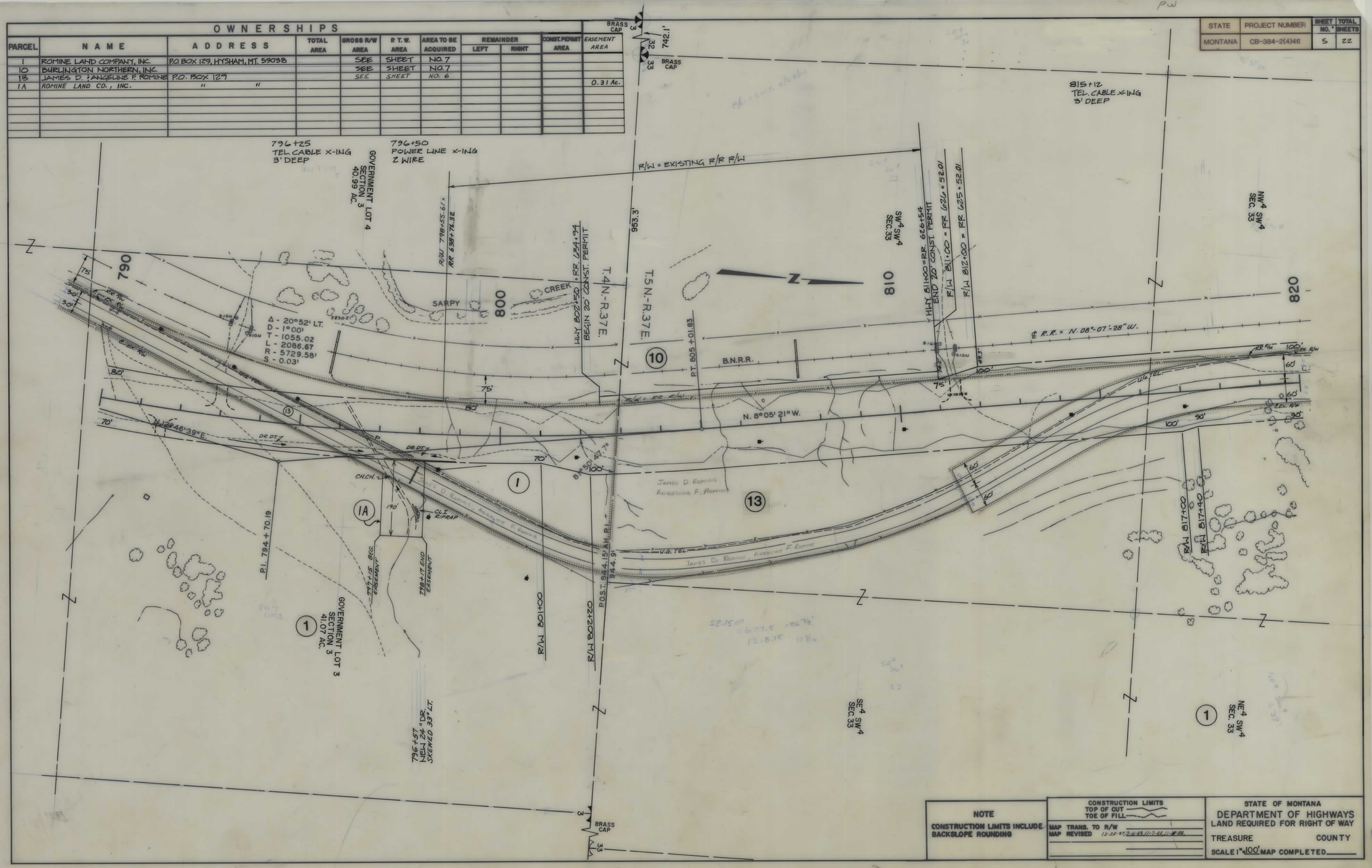

NOTE

CONSTRUCTION LIMITS INCLUDE BACKSLOPE ROUNDING

CONSTRUCTION LIMITS
TOP OF CUT
TOE OF FILL

MAP TRANS. TO R/W
MAP REVISED 12-22-97, 3-16-99, 11-7-00, 11-18-03

STATE OF MONTANA
DEPARTMENT OF HIGHWAYS
LAND REQUIRED FOR RIGHT OF WAY

TREASURE COUNTY

SCALE 1" = 100' MAP COMPLETED

STATE	PROJECT NUMBER	SHEET NO.	TOTAL SHEETS
MONTANA	CB-384-2(4)46	6	22

OWNERSHIPS

PARCEL	NAME	ADDRESS	TOTAL AREA	GROSS R/W AREA	P. T. W. AREA	AREA TO BE ACQUIRED	REMAINDER LEFT	REMAINDER RIGHT	CONST. PERMIT AREA
1	ROMINE LAND COMPANY, INC.		SEE	SHEET	NO. 7				
2	LANCE D. LIND	SARPY RT., HYSHAM, MT.				0.06			0.08
	DAVID L. LIND	" " " "							
	WANDA J. LOWRY	" " " "							
	DENNIA D. LIND	" " " "							
	JOE D. LIND	" " " "							
10	BURLINGTON NORTHERN, INC.		SEE	SHEET	NO. 7				
13	JAMES D. & ANGELINE F. ROMINE	P.O. BOX 129 HYSHAM, MT. 59038			.55 ac.	4.80 ac.			
14	LANCE D. LIND, ETAL		SEE	SHEET	NO. 7				

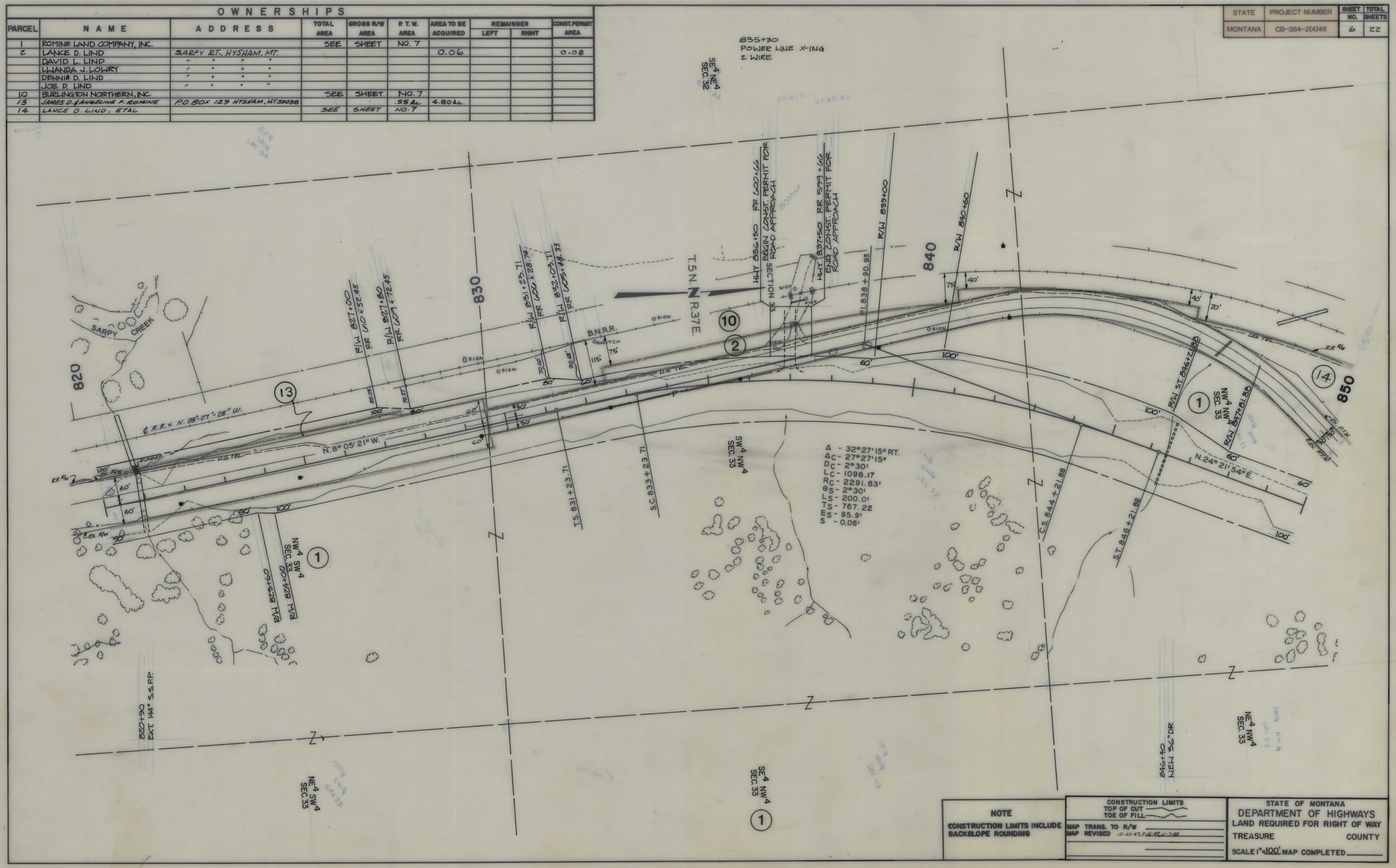

NOTE

CONSTRUCTION LIMITS INCLUDE BACKSLOPE ROUNDING

CONSTRUCTION LIMITS
TOP OF CUT
TOE OF FILL

MAP TRANS. TO R/W
MAP REVISED 12-22-87, 3-16-88, 11-7-88

STATE OF MONTANA
DEPARTMENT OF HIGHWAYS
LAND REQUIRED FOR RIGHT OF WAY
TREASURE COUNTY
SCALE 1" = 100' MAP COMPLETED

STATE	PROJECT NUMBER	SHEET NO.	TOTAL SHEETS
MONTANA	CB-384-2(4)46	7	22

OWNERSHIPS

PARCEL	NAME	ADDRESS	TOTAL AREA	GROSS R/W AREA	P.T.W. AREA	AREA TO BE ACQUIRED	REMAINDER LEFT	REMAINDER RIGHT	CONST. PERMIT AREA	EASEMENT AREA
1	ROMINE LAND COMPANY, INC.	P.O. BOX 129, HYSHAM, MT. 59038				40.35 Ac.			1.46 Ac.	0.27
3	M BAR T RANCH		SEE	SHEET	NO. 15					
4	JOE F. WILLIAMS & ETHEL H. WILLIAMS		SEE	SHEET	NO. 9					
10	BURLINGTON NORTHERN, INC.	176 E. 5TH ST., ST. PAUL, MN. 55101				1.96			0.70	
14	LANCE D. LIND., ET.AL	SARPY RT., HYSHAM, MT. 59038	SEE	SHEET	NO. 6	0.85				
4A	JOE F. WILLIAMS, ET. UX.		SEE	SHEET	NO. 9					
14A	LANCE D. LIND, ETAL	SARPY RT., HYSHAM, MT. 59038				* 0.15 Ac.				

* PURCHASED BY TREASURE COUNTY IN THE NAME OF TREASURE COUNTY

NOTE

CONSTRUCTION LIMITS INCLUDE BACKSLOPE ROUNDING

CONSTRUCTION LIMITS
TOP OF CUT
TOE OF FILL

MAP TRANS. TO R/W
MAP REVISED 12-22-97, 1-6-98, 3-16-98, 5-26-98, 8-31-98, 11-7-98, 12-22-99

STATE OF MONTANA
DEPARTMENT OF HIGHWAYS
LAND REQUIRED FOR RIGHT OF WAY

TREASURE COUNTY

SCALE 1" = 100' MAP COMPLETED

STATE	PROJECT NUMBER	SHEET NO.	TOTAL SHEETS
MONTANA	CB-384-2(4)46	8	22

OWNERSHIPS

PARCEL	NAME	ADDRESS	TOTAL AREA	GROSS R/W AREA	P. T. W. AREA	AREA TO BE ACQUIRED	REMAINDER LEFT	REMAINDER RIGHT	CONST. PERMIT AREA
3	M BAR Y RANCH		SEE	SHEET	NO. 15				
4	JOE F. WILLIAMS, ET UX		SEE	SHEET	NO. 9				
4A	JOE F. WILLIAMS, ET UX		SEE	SHEET	NO. 9				

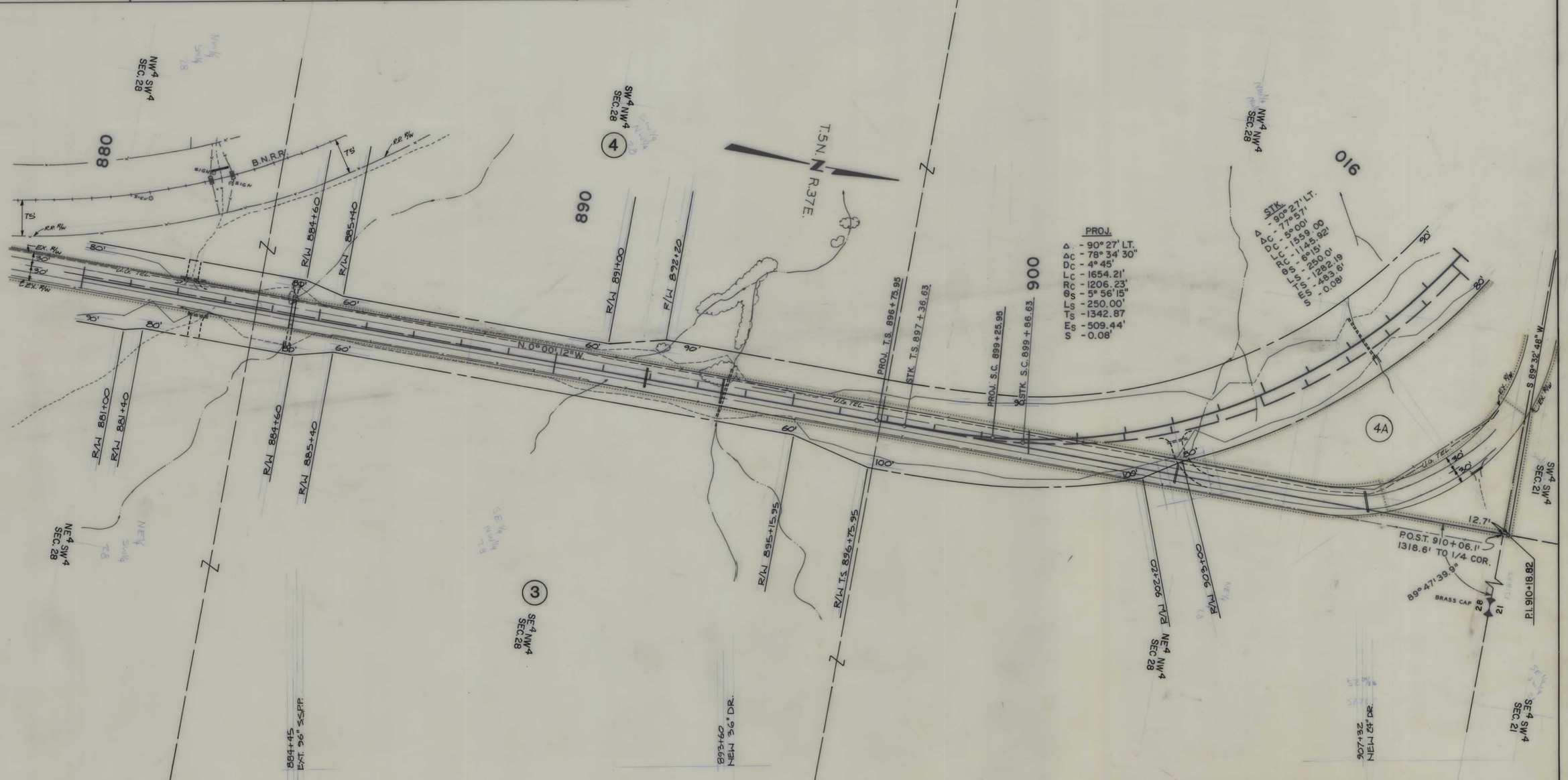

NOTE

CONSTRUCTION LIMITS INCLUDE BACKSLOPE ROUNDING

CONSTRUCTION LIMITS
TOP OF CUT
TOE OF FILL

MAP TRANS. TO R/W
MAP REVISED 12-22-67, 12-22-89

STATE OF MONTANA
DEPARTMENT OF HIGHWAYS
LAND REQUIRED FOR RIGHT OF WAY

TREASURE COUNTY

SCALE 1" = 100' MAP COMPLETED

STATE	PROJECT NUMBER	SHEET NO.	TOTAL SHEETS
MONTANA	CB-384-2(4)46	9	22

OWNERSHIPS

PARCEL	NAME	ADDRESS	TOTAL AREA	GROSS R/W AREA	P. T. W. AREA	AREA TO BE ACQUIRED	REMAINDER LEFT	REMAINDER RIGHT	CONST. PERMIT AREA
3	M BAR Y RANCH		SEE	SHEET	NO.15				
4	JOE F. WILLIAMS, ET UX.	P.O. BOX 321, HYSHAM, MT. 59038				10.73 Ac.			0.79
11	BURLINGTON NORTHERN, INC.		SEE	SHEET	NO.18				
4A	JOE F. WILLIAMS ET UX	P.O. BOX 321, HYSHAM, MT. 59038				*3.11 Ac.			

* PURCHASED BY TREASURE COUNTY
IN THE NAME OF TREASURE COUNTY

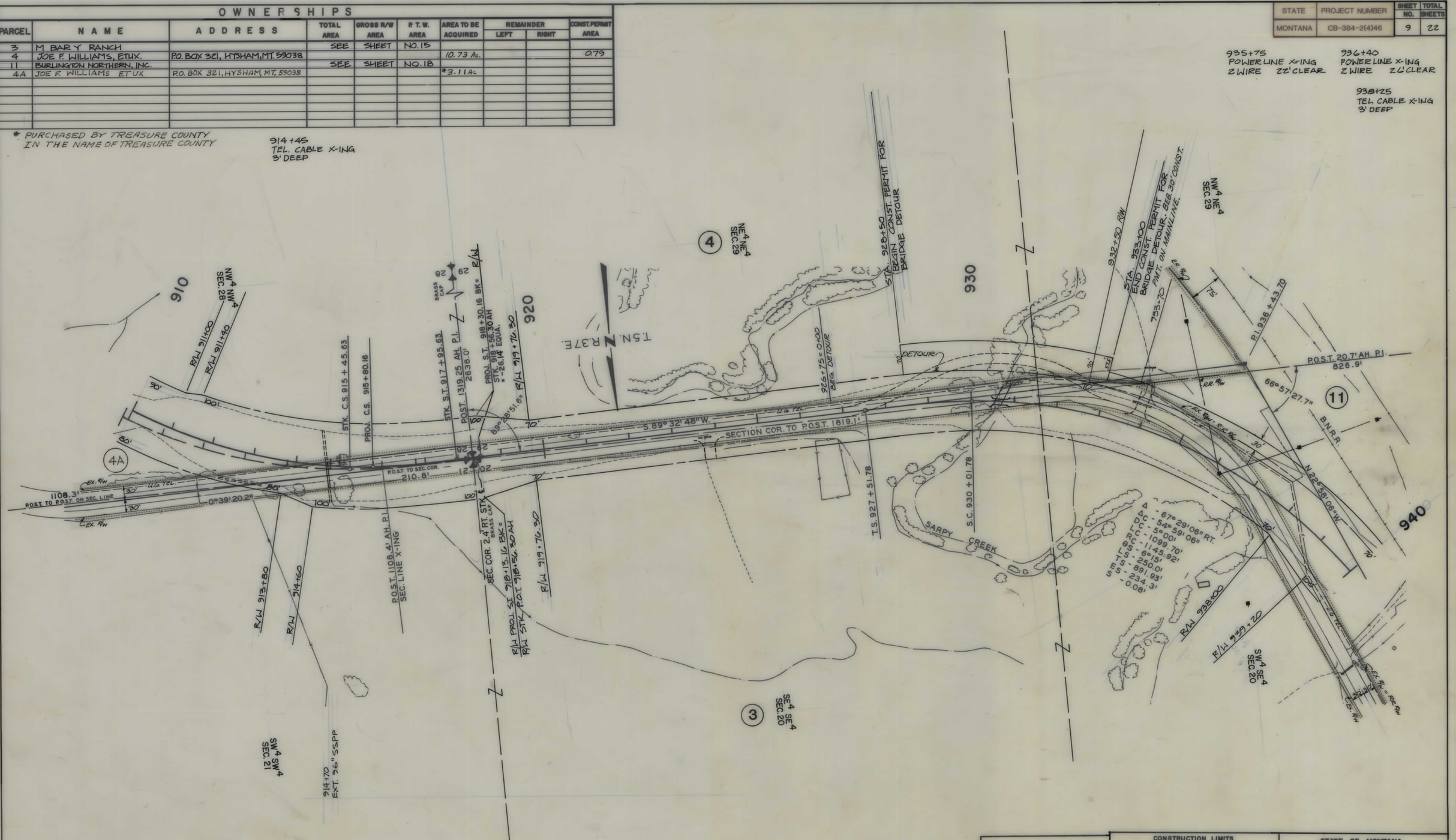

NOTE

CONSTRUCTION LIMITS INCLUDE BACKSLOPE ROUNDING

CONSTRUCTION LIMITS
TOP OF CUT
TOE OF FILL

MAP TRANS. TO R/W
MAP REVISED 12-22-87, 1-8-88, 3-7-88, 5-26-88, 12-12-88

STATE OF MONTANA
DEPARTMENT OF HIGHWAYS
LAND REQUIRED FOR RIGHT OF WAY
TREASURE COUNTY
SCALE 1" = 100' MAP COMPLETED

STATE	PROJECT NUMBER	SHEET NO.	TOTAL SHEETS
MONTANA	CB-384-2(4)46	10	22

OWNERSHIPS

PARCEL	NAME	ADDRESS	TOTAL AREA	GROSS R/W AREA	R.T.W. AREA	AREA TO BE ACQUIRED	REMAINDER LEFT	REMAINDER RIGHT	CONST. PERMIT AREA
3	M BAR T RANCH		SEE	SHEET	NO. 15				
11	BURLINGTON NORTHERN, INC.		SEE	SHEET	NO. 18				

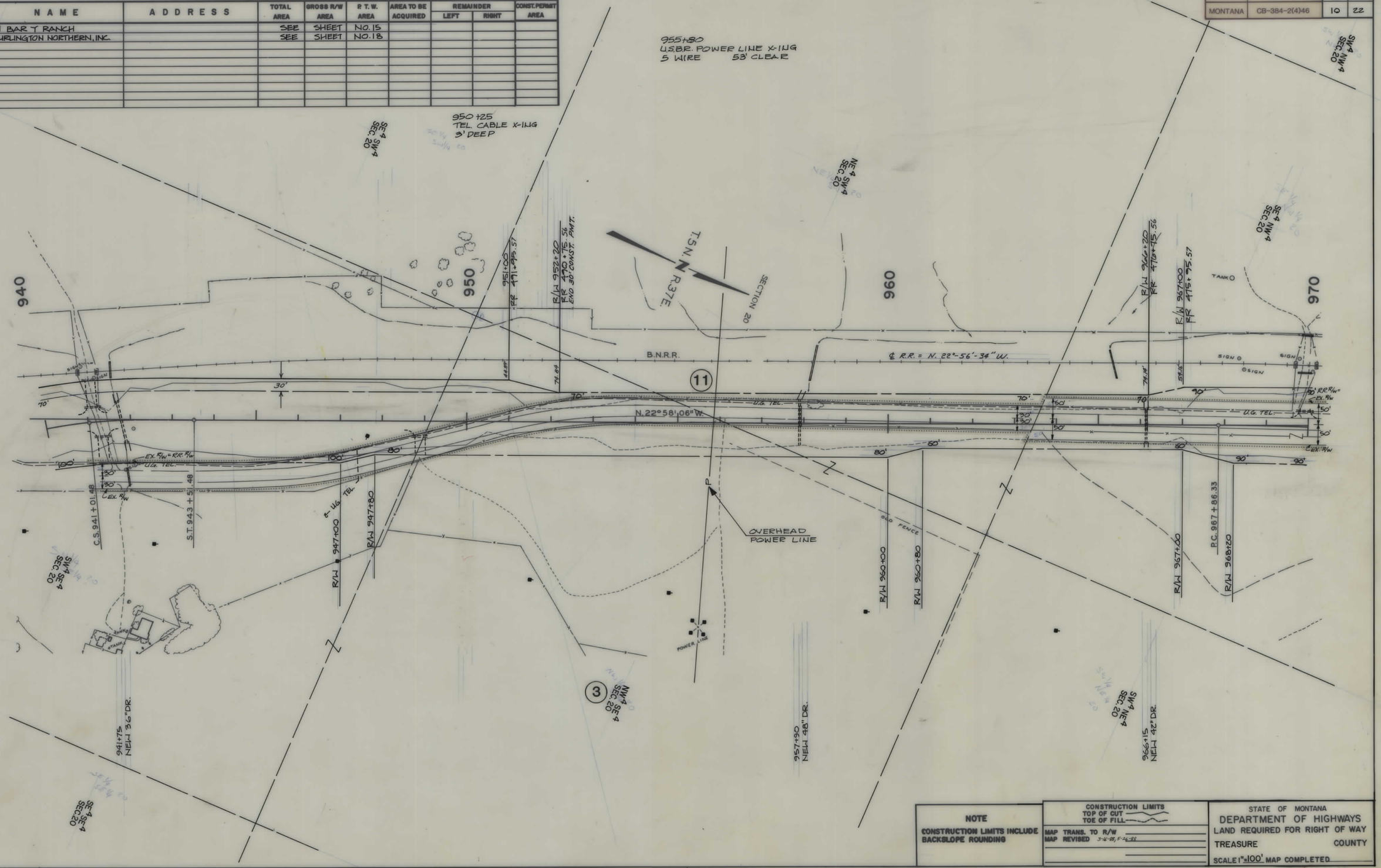

NOTE

CONSTRUCTION LIMITS INCLUDE BACKSLOPE ROUNDING

CONSTRUCTION LIMITS
TOP OF CUT
TOE OF FILL

MAP TRANS. TO R/W
MAP REVISED 3-16-88, 5-26-88

STATE OF MONTANA
DEPARTMENT OF HIGHWAYS
LAND REQUIRED FOR RIGHT OF WAY
TREASURE COUNTY
SCALE 1" = 100' MAP COMPLETED

STATE	PROJECT NUMBER	SHEET NO. *	TOTAL SHEETS
MONTANA	CB-384-2(4)46	11	22

OWNERSHIPS

PARCEL	NAME	ADDRESS	TOTAL AREA	GROSS R/W AREA	P. T. W. AREA	AREA TO BE ACQUIRED	REMAINDER LEFT	REMAINDER RIGHT	CONST. PERMIT AREA
3	M BAR Y RANCH		SEE	SHEET	NO. 15				
11	BURLINGTON NORTHERN, INC.		SEE	SHEET	NO. 18				

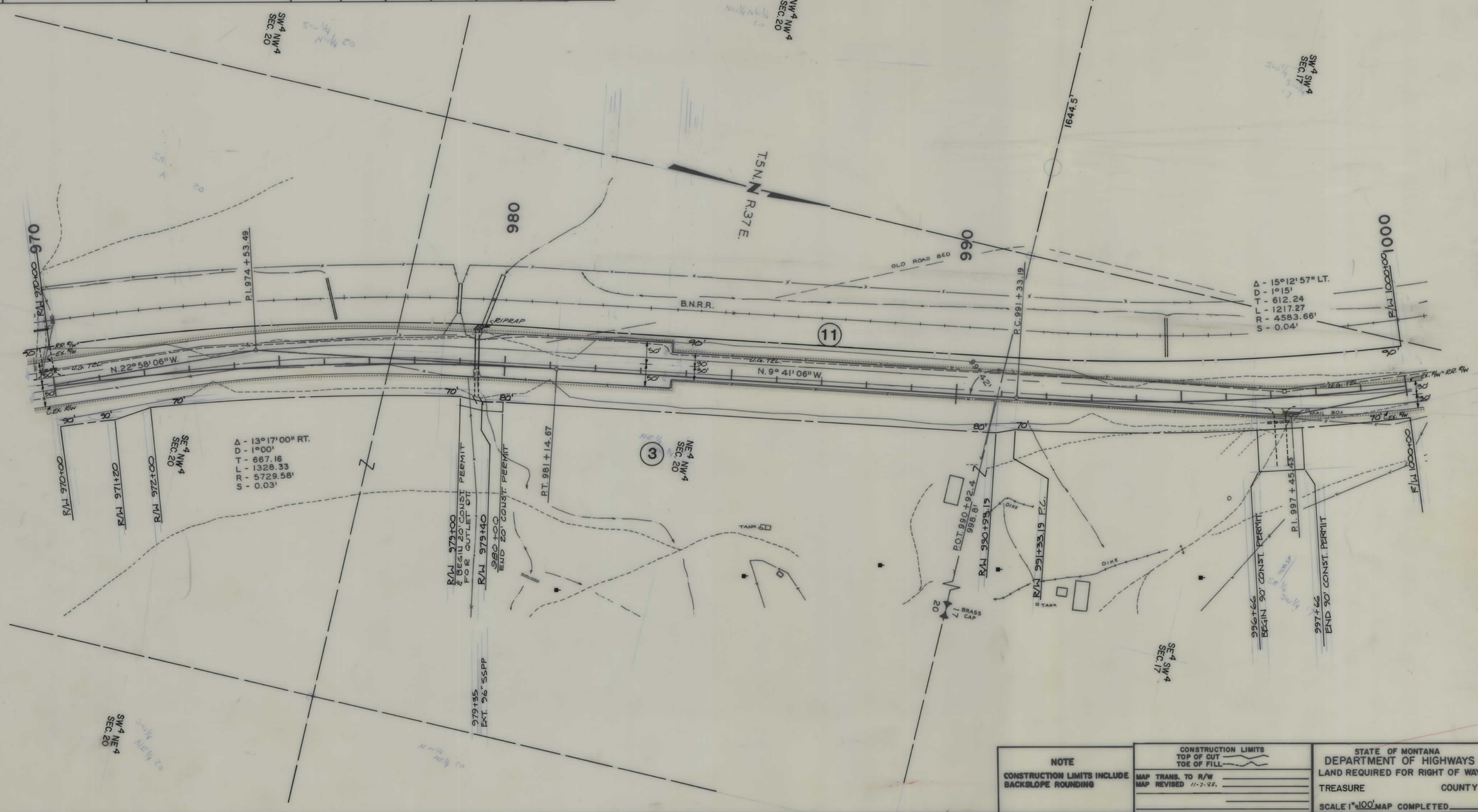

NOTE

CONSTRUCTION LIMITS INCLUDE BACKSLOPE ROUNDING

CONSTRUCTION LIMITS
TOP OF CUT
TOE OF FILL

MAP TRANS. TO R/W
MAP REVISED 11-7-88

STATE OF MONTANA
DEPARTMENT OF HIGHWAYS
LAND REQUIRED FOR RIGHT OF WAY

TREASURE COUNTY

SCALE 1" = 100' MAP COMPLETED

STATE	PROJECT NUMBER	SHEET NO.	TOTAL SHEETS
MONTANA	CB-384-2(4)46	12	22

OWNERSHIPS

PARCEL	NAME	ADDRESS	TOTAL AREA	GROSS R/W AREA	P. T. W. AREA	AREA TO BE ACQUIRED	REMAINDER LEFT	REMAINDER RIGHT	CONST. PERMIT AREA
3	M BAR T RANCH		SEE	SHEET	NO. 15				
11	BURLINGTON NORTHERN, INC.		SEE	SHEET	NO. 18				

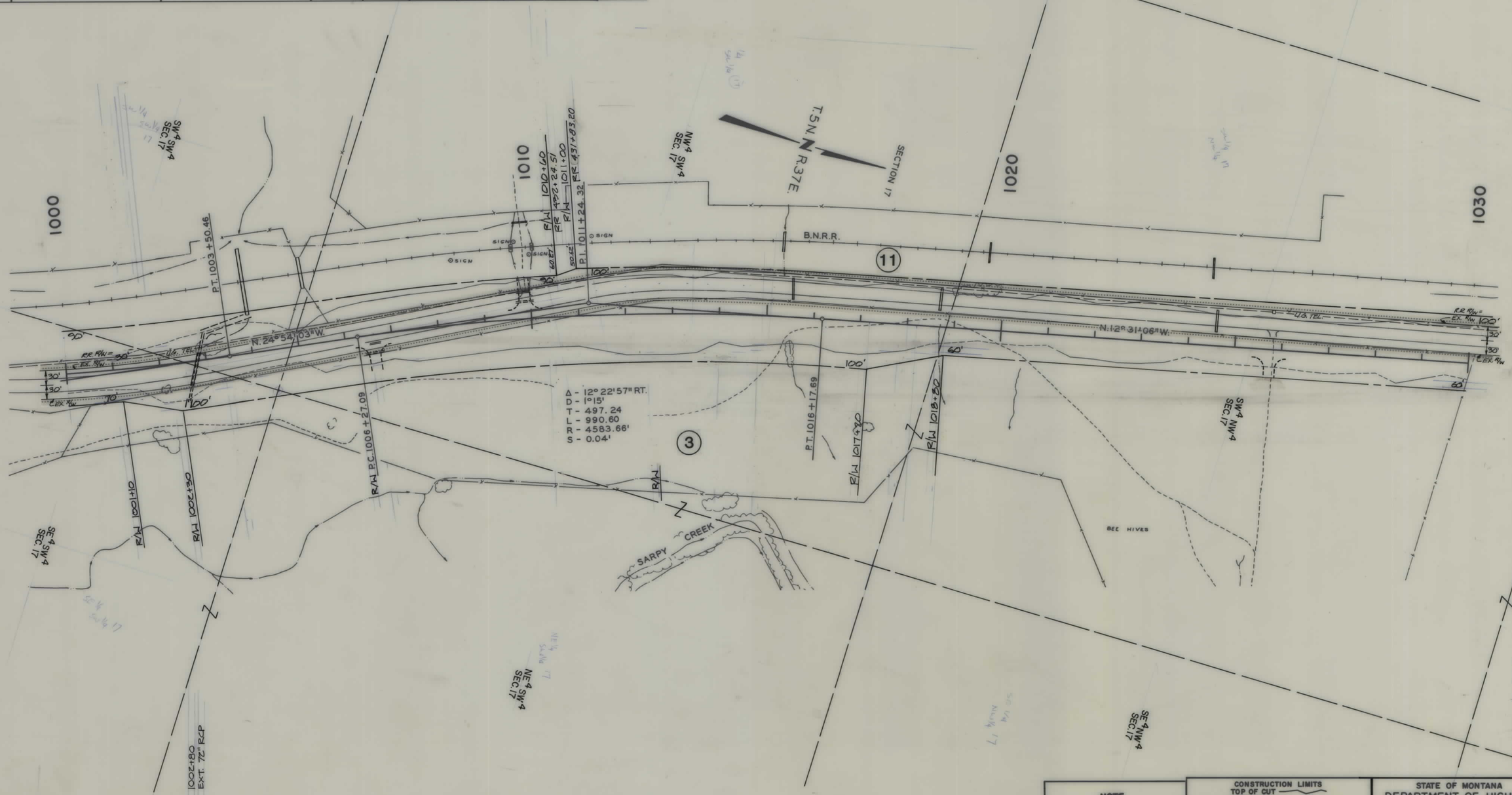

NOTE

CONSTRUCTION LIMITS INCLUDE BACKSLOPE ROUNDING

CONSTRUCTION LIMITS
TOP OF CUT
TOE OF FILL

MAP TRANS. TO R/W
MAP REVISED 3-16-85

STATE OF MONTANA
DEPARTMENT OF HIGHWAYS
LAND REQUIRED FOR RIGHT OF WAY
TREASURE COUNTY
SCALE 1" = 100' MAP COMPLETED

STATE	PROJECT NUMBER	SHEET NO.	TOTAL SHEETS
MONTANA	CB-384-2(4)46	13	22

OWNERSHIPS

PARCEL	NAME	ADDRESS	TOTAL AREA	GROSS R/W AREA	P. T. W. AREA	AREA TO BE ACQUIRED	REMAINDER LEFT	REMAINDER RIGHT	CONST. PERMIT AREA
3	M BAR Y RANCH		SEE	SHEET	NO. 15				
11	BURLINGTON NORTHERN, INC.		SEE	SHEET	NO. 18				

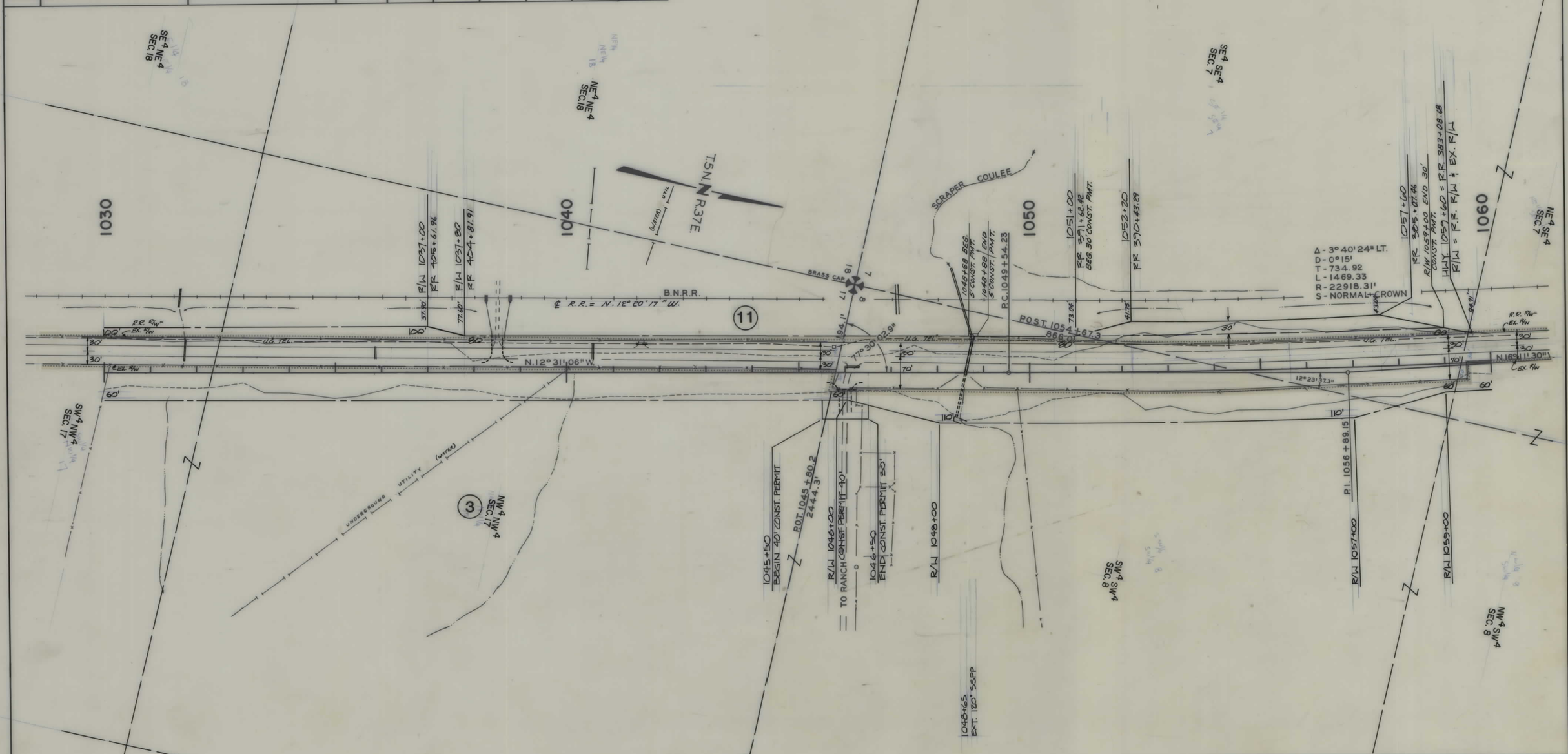

NOTE

CONSTRUCTION LIMITS INCLUDE BACKSLOPE ROUNDING

CONSTRUCTION LIMITS
TOP OF CUT
TOE OF FILL

MAP TRANS. TO R/W
MAP REVISED 3-16-88, 5-26-88, 11-2-88

STATE OF MONTANA
DEPARTMENT OF HIGHWAYS
LAND REQUIRED FOR RIGHT OF WAY

TREASURE COUNTY

SCALE 1" = 100' MAP COMPLETED

STATE	PROJECT NUMBER	SHEET NO.	TOTAL SHEETS
MONTANA	CB-384-2(4)46	14	22

OWNERSHIPS

PARCEL	NAME	ADDRESS	TOTAL AREA	GROSS R/W AREA	P.T.W. AREA	AREA TO BE ACQUIRED	REMAINDER LEFT	REMAINDER RIGHT	CONST. PERMIT AREA
3	M BAR Y RANCH		SEE	SHEET	NO. 15				
11	BURLINGTON NORTHERN, INC.		SEE	SHEET	NO. 18				

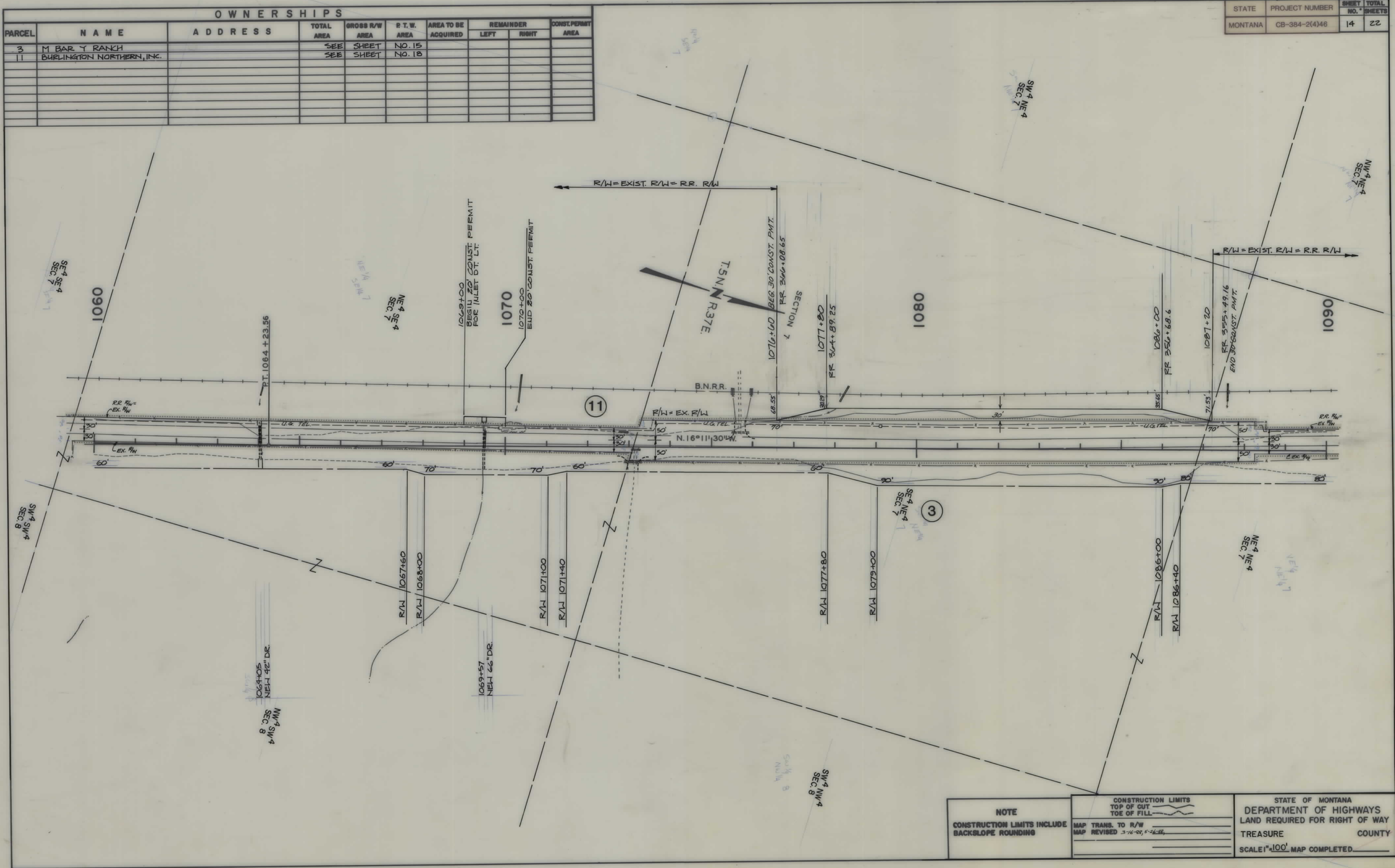

NOTE

CONSTRUCTION LIMITS INCLUDE BACKSLOPE ROUNDING

CONSTRUCTION LIMITS
TOP OF CUT
TOE OF FILL

MAP TRANS. TO R/W
MAP REVISED 3-16-78, 5-26-88

STATE OF MONTANA
DEPARTMENT OF HIGHWAYS
LAND REQUIRED FOR RIGHT OF WAY
TREASURE COUNTY
SCALE 1" = 100' MAP COMPLETED

STATE	PROJECT NUMBER	SHEET NO.	TOTAL SHEETS
MONTANA	CB-384-2(4)46	15	22

OWNERSHIPS

PARCEL	NAME	ADDRESS	TOTAL AREA	GROSS R/W AREA	P. T. W. AREA	AREA TO BE ACQUIRED	REMAINDER LEFT	REMAINDER RIGHT	CONST. PERMIT AREA
3	M BARY RANCH	P.O. BOX 232, HYSHAM, MT. 59038				30.83			0.32
5	ETHEL BALLARD		SEE	SHEET	NO. 19				
11	BURLINGTON NORTHERN, INC.		SEE	SHEET	NO. 18				

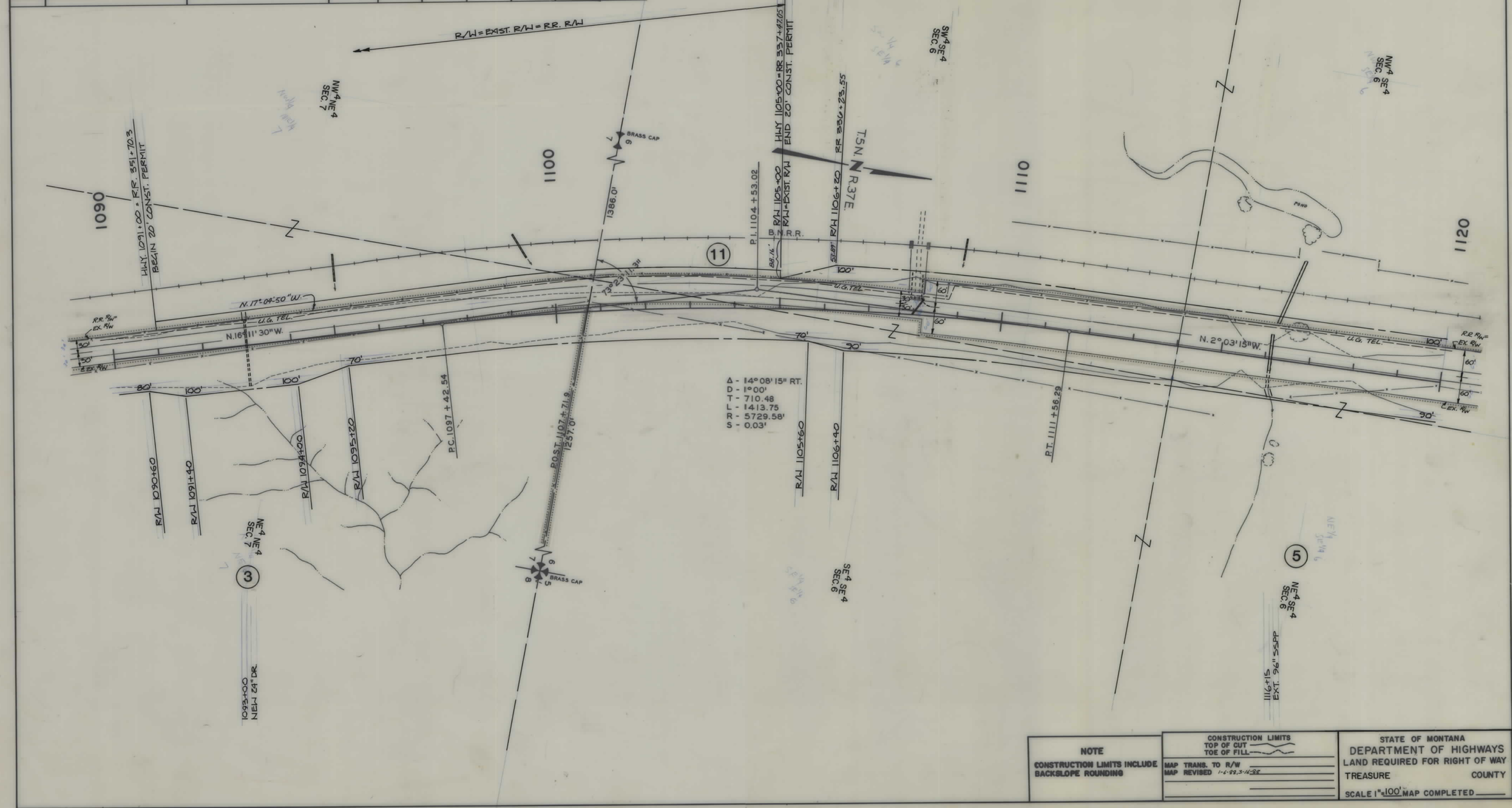

NOTE

CONSTRUCTION LIMITS INCLUDE BACKSLOPE ROUNDING

CONSTRUCTION LIMITS
TOP OF CUT
TOE OF FILL

MAP TRANS. TO R/W
MAP REVISED 1-6-99, 3-16-99

STATE OF MONTANA
DEPARTMENT OF HIGHWAYS
LAND REQUIRED FOR RIGHT OF WAY
TREASURE COUNTY
SCALE 1" = 100' MAP COMPLETED

STATE	PROJECT NUMBER	SHEET NO. *	TOTAL SHEETS
MONTANA	CB-384-2(4)46	16	22

OWNERSHIPS

PARCEL	NAME	ADDRESS	TOTAL AREA	GROSS R/W AREA	P.T.W. AREA	AREA TO BE ACQUIRED	REMAINDER LEFT	REMAINDER RIGHT	CONST. PERMIT AREA
5	ETHEL BALLARD		SEE	SHEET	NO. 19				
11	BURLINGTON NORTHERN, INC.		SEE	SHEET	NO. 18				

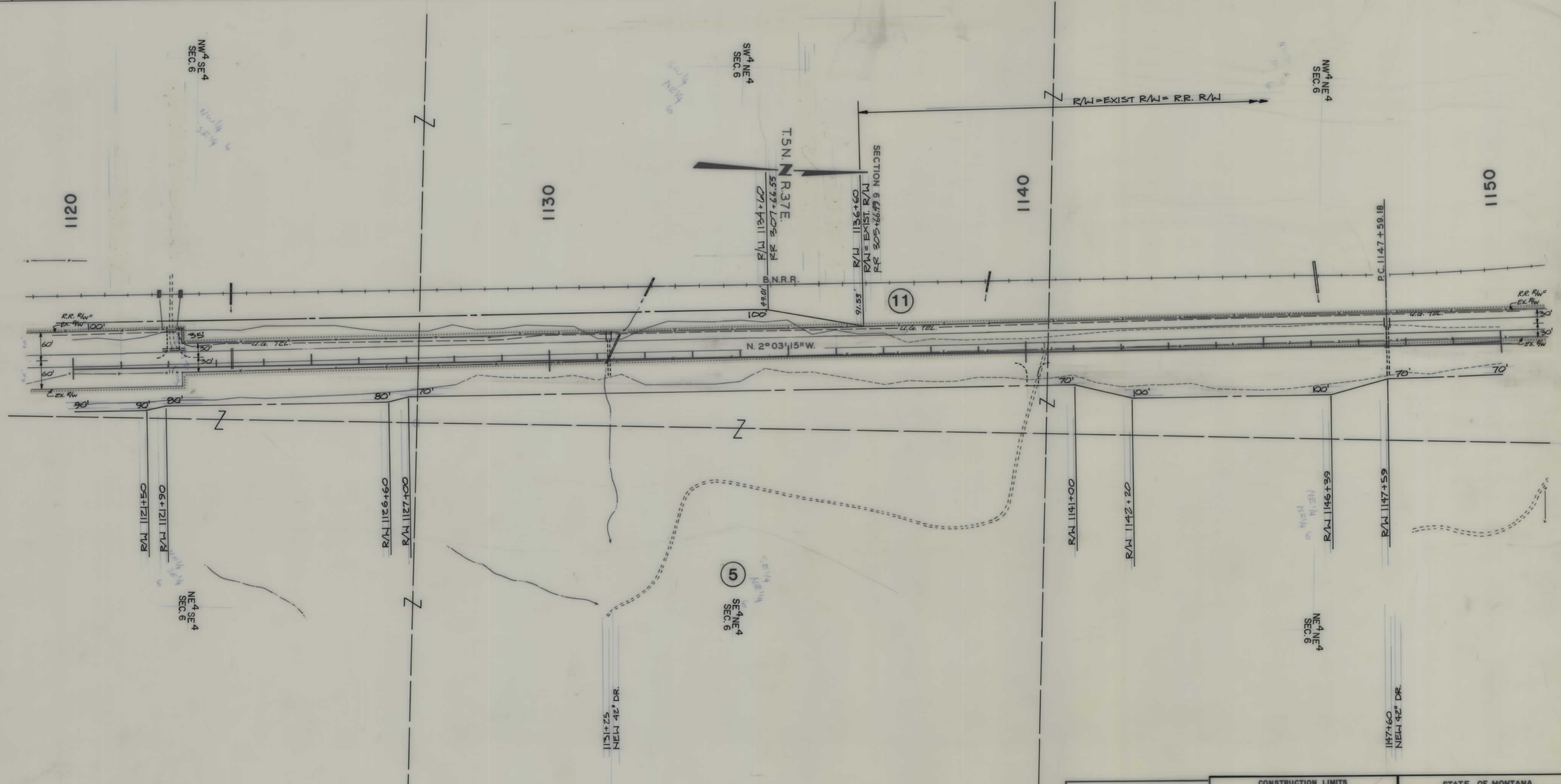

NOTE

CONSTRUCTION LIMITS INCLUDE BACKSLOPE ROUNDING

CONSTRUCTION LIMITS
TOP OF CUT
TOE OF FILL

MAP TRANS. TO R/W
MAP REVISED 1-6-88, 3-16-88

STATE OF MONTANA
DEPARTMENT OF HIGHWAYS
LAND REQUIRED FOR RIGHT OF WAY

TREASURE COUNTY

SCALE 1" = 100' MAP COMPLETED

STATE	PROJECT NUMBER	SHEET NO.	TOTAL SHEETS
MONTANA	CB-384-2(4)46	17	22

OWNERSHIPS

PARCEL	NAME	ADDRESS	TOTAL AREA	GROSS R/W AREA	P.T.W. AREA	AREA TO BE ACQUIRED	REMAINDER LEFT	REMAINDER RIGHT	CONST. PERM AREA	CONST. EASE AREA
5	LYLE BALLARD & ETHEL BALLARD		SEE	SHEET	NO. 19					
11	BURLINGTON NORTHERN, INC.		SEE	SHEET	NO. 18					

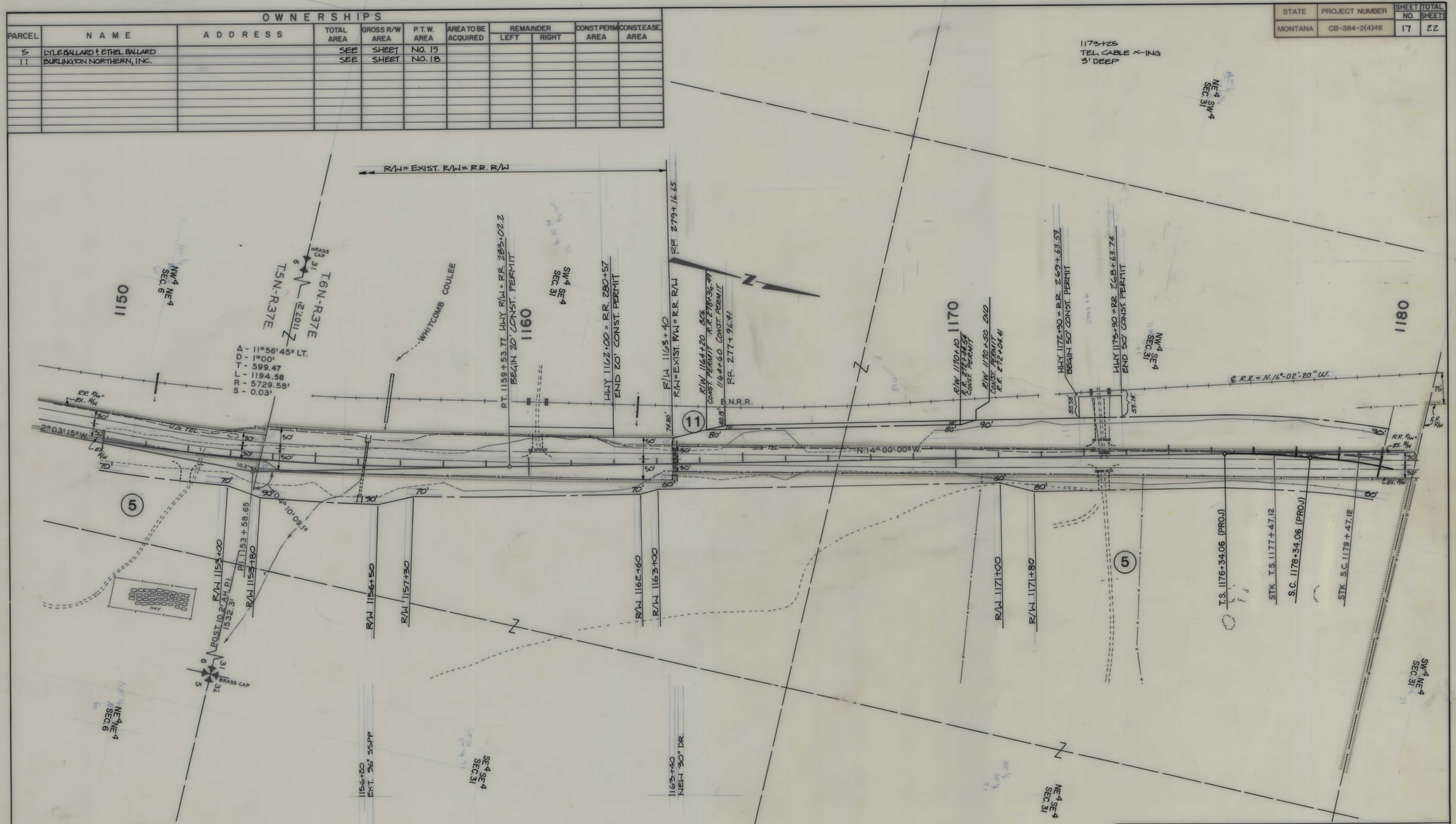

NOTE

CONSTRUCTION LIMITS INCLUDE BACKSLOPE ROUNDING

CONSTRUCTION LIMITS
TOP OF CUT
TOE OF FILL

MAP TRANS. TO R/W
MAP REVISED 3-16-88, 5-26-88

APPROVAL

STATE OF MONTANA
DEPARTMENT OF HIGHWAYS
LAND REQUIRED FOR RIGHT OF WAY
TREASURE COUNTY

SCALE 1" = 100' MAP COMPLETED

STATE	PROJECT NUMBER	SHEET NO.	TOTAL SHEETS
MONTANA	CB-384-2(4)46	18	22

OWNERSHIPS

PARCEL	NAME	ADDRESS	TOTAL AREA	GROSS R/W AREA	P.T.W. AREA	AREA TO BE ACQUIRED	REMAINDER LEFT	REMAINDER RIGHT	CONST. PERMIT AREA
5	LYLE BALLARD & ETHEL BALLARD		SEE	SHEET	NO. 19				
6	MARVIN E. WOELKH & FRIEDA L. WOELKH	P.O. BOX 192, HYSHAM, MT. 59038				1.85			0.17
7	A. IRENE CANTRELL	P.O. BOX 20641 BILLINGS, MT. 59104				2.26			
8	" " "		SEE	SHEET	NO. 20				
11	BURLINGTON NORTHERN, INC.	176 E. 5TH ST., ST. PAUL, MN. 55101				14.69			4.21

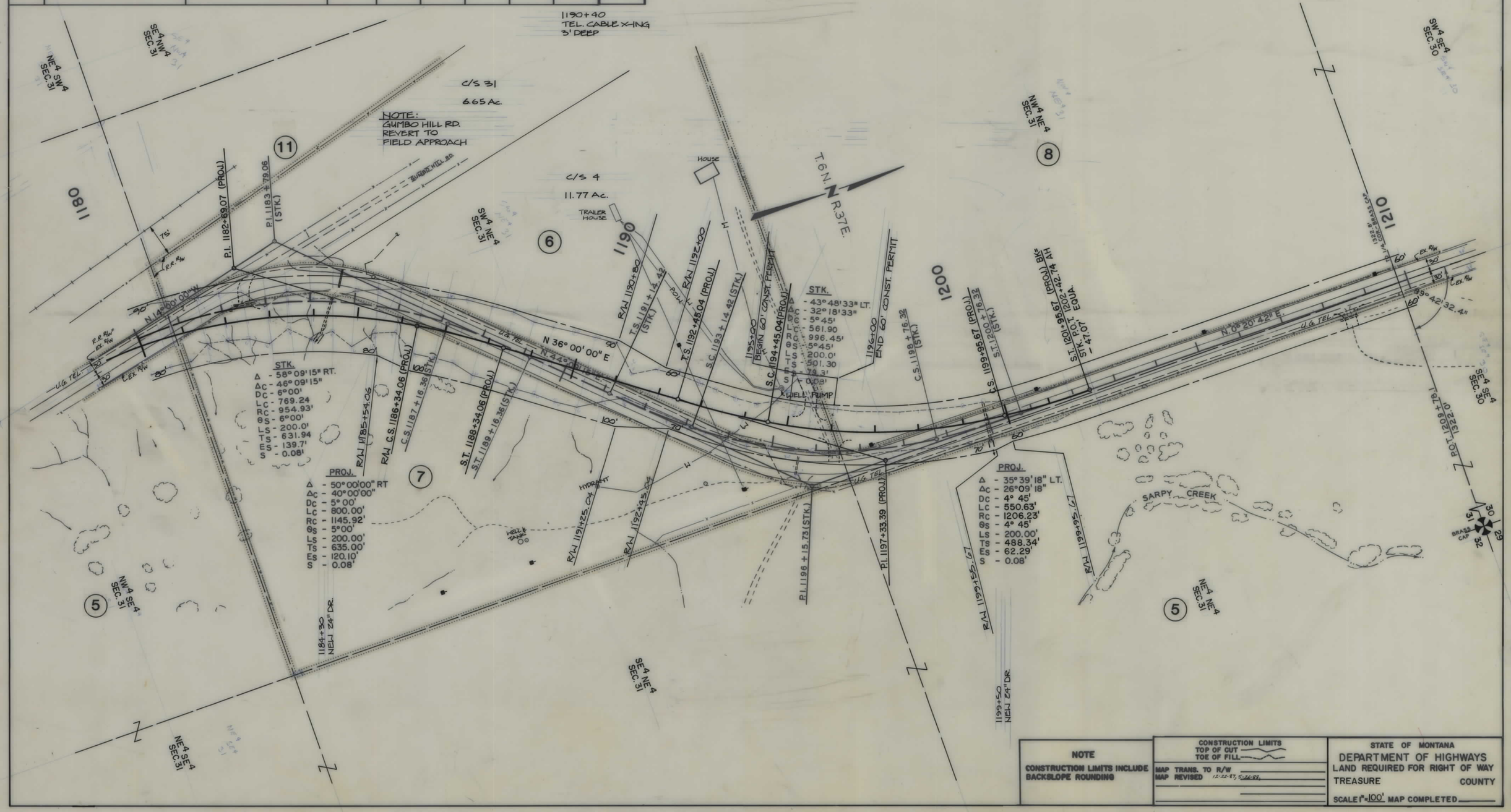

NOTE

CONSTRUCTION LIMITS INCLUDE BACKSLOPE ROUNDING

CONSTRUCTION LIMITS
TOP OF CUT
TOE OF FILL

MAP TRANS. TO R/W
MAP REVISED 12-22-87, 5-26-88

STATE OF MONTANA
DEPARTMENT OF HIGHWAYS
LAND REQUIRED FOR RIGHT OF WAY
TREASURE COUNTY
SCALE 1" = 100' MAP COMPLETED

STATE	PROJECT NUMBER	SHEET NO.	TOTAL SHEETS
MONTANA	CB-384-2(4)46	19	22

OWNERSHIPS

PARCEL	NAME	ADDRESS	TOTAL AREA	GROSS R/W AREA	P.T.W. AREA	AREA TO BE ACQUIRED	REMAINDER LEFT	REMAINDER RIGHT	CONST. PERM AREA	CONST. EASE AREA
5	LYLE BALLARD & ETHYL BALLARD	% GARY BALLARD, P.O. BOX 342, HYSHAM, MT				12.45 AC.				
8	A. IRENE CANTRELL		SEE	SHEET	NO. 20					

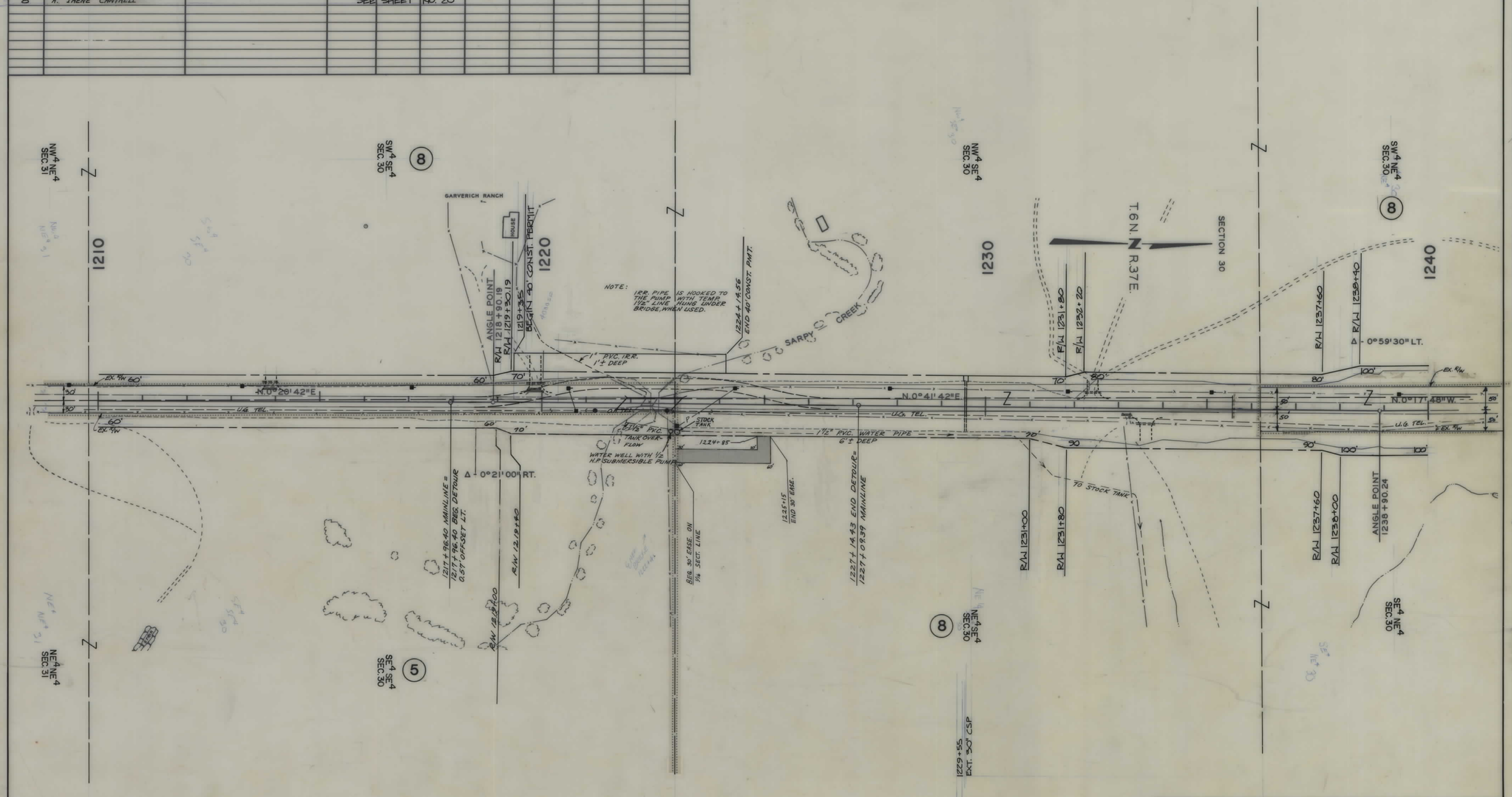

NOTE

CONSTRUCTION LIMITS INCLUDE BACKSLOPE ROUNDING

CONSTRUCTION LIMITS
TOP OF CUT
TOE OF FILL

MAP TRANS. TO R/W
MAP REVISED 12-22-87, 3-22-88, 6-9-88, 8-10-88

APPROVAL

STATE OF MONTANA
DEPARTMENT OF HIGHWAYS
LAND REQUIRED FOR RIGHT OF WAY
TREASURE COUNTY
SCALE 1"=100' MAP COMPLETED

STATE	PROJECT NUMBER	SHEET NO. *	TOTAL SHEETS
MONTANA	CB-384-2(4)46	20	22

OWNERSHIPS

PARCEL	NAME	ADDRESS	TOTAL AREA	GROSS R/W AREA	P.T.W. AREA	AREA TO BE ACQUIRED	REMAINDER LEFT	REMAINDER RIGHT	CONST. PERMIT AREA	EASEMENT AREA
8	A. IRENE CANTRELL	P.O. BOX 20641, Billings, MT. 59104		14.28 AC.	4.41 AC.	9.87 AC.			0.49 AC.	*0.17 AC.
9	CLYDE W. MILLER		SEE	SHEET	NO. 22					
12	DELETED									
15	HYSHAM CANAL	"NEGOTIATIONS	ONLY"							

* EASE. IN THE NAME OF PARCEL 5

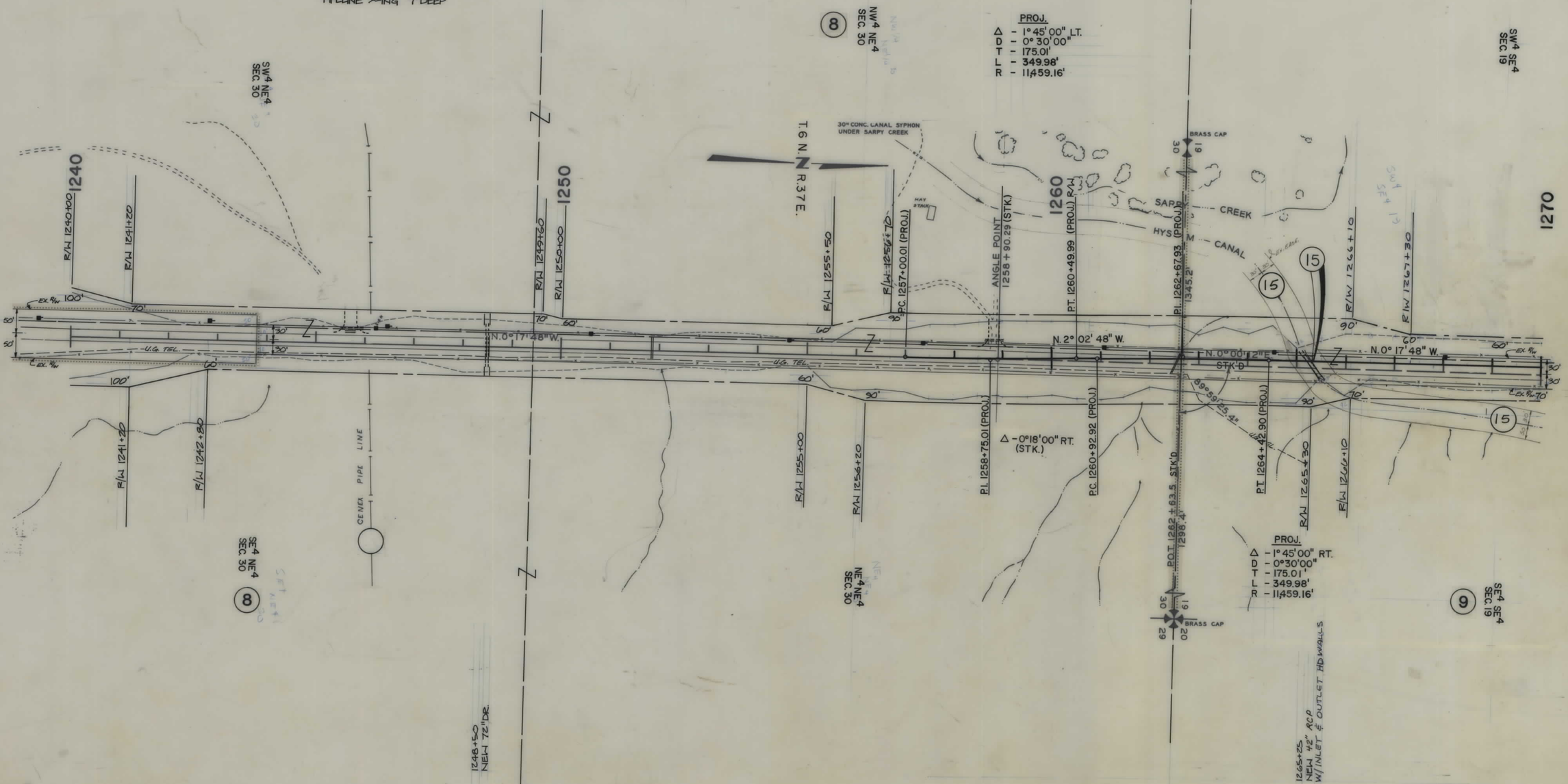

NOTE

CONSTRUCTION LIMITS INCLUDE BACKSLOPE ROUNDING

CONSTRUCTION LIMITS
TOP OF CUT
TOE OF FILL

MAP TRANS. TO R/W
MAP REVISED 12-22-87, L-E 6-3-16-88, 3-22-88, 4-8-88, 6-10-88, 7-28-88, 9-22-88.

STATE OF MONTANA
DEPARTMENT OF HIGHWAYS
LAND REQUIRED FOR RIGHT OF WAY
TREASURE COUNTY
SCALE 1" = 100' MAP COMPLETED

STATE	PROJECT NUMBER	SHEET NO.	TOTAL SHEETS
MONTANA	CB-384-2(4)46	21	22

OWNERSHIPS

PARCEL	NAME	ADDRESS	TOTAL AREA	GROSS R/W AREA	P.T.W. AREA	AREA TO BE ACQUIRED	REMAINDER LEFT	REMAINDER RIGHT	CONST. PERMIT AREA
9	CLYDE W. MILLER		SEE	SHEET	NO. 22				
15	HYSHAM CANAL	"NEGOTIATIONS	ONLY"						

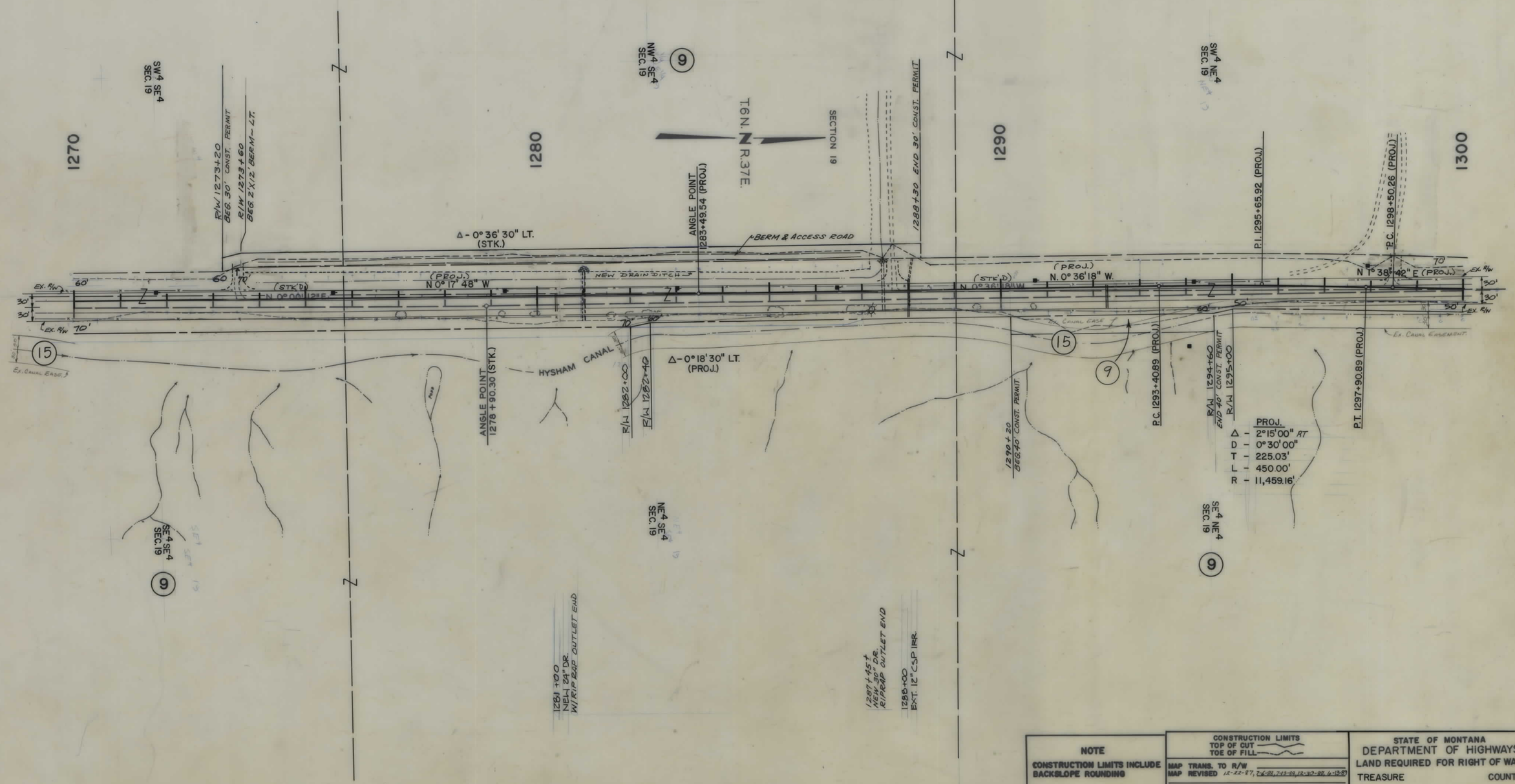

NOTE

CONSTRUCTION LIMITS INCLUDE BACKSLOPE ROUNDING

CONSTRUCTION LIMITS
TOP OF CUT
TOE OF FILL

MAP TRANS. TO R/W
MAP REVISED 12-22-87, 7-6-88, 7-13-88, 12-30-88, 6-13-89

STATE OF MONTANA
DEPARTMENT OF HIGHWAYS
LAND REQUIRED FOR RIGHT OF WAY
TREASURE COUNTY
SCALE 1" = 100' MAP COMPLETED

STATE	PROJECT NUMBER	SHEET NO.	TOTAL SHEETS
MONTANA	CB-384-2(4)46	22	22

OWNERSHIPS

PARCEL	NAME	ADDRESS	TOTAL AREA	GROSS R/W AREA	P.T.W. AREA	AREA TO BE ACQUIRED	REMAINDER LEFT	REMAINDER RIGHT	CONST. PERM. AREA	TEMP. EASE. AREA
9	CLYDE W. MILLER	% WETSCH, P.O. BOX 322, HYSHAM, MT.		13.01 AC.	5.82 AC.	7.19 AC.			1.44 AC.	
15	HYSHAM CANAL	"NEGOTIATIONS	ONLY"							

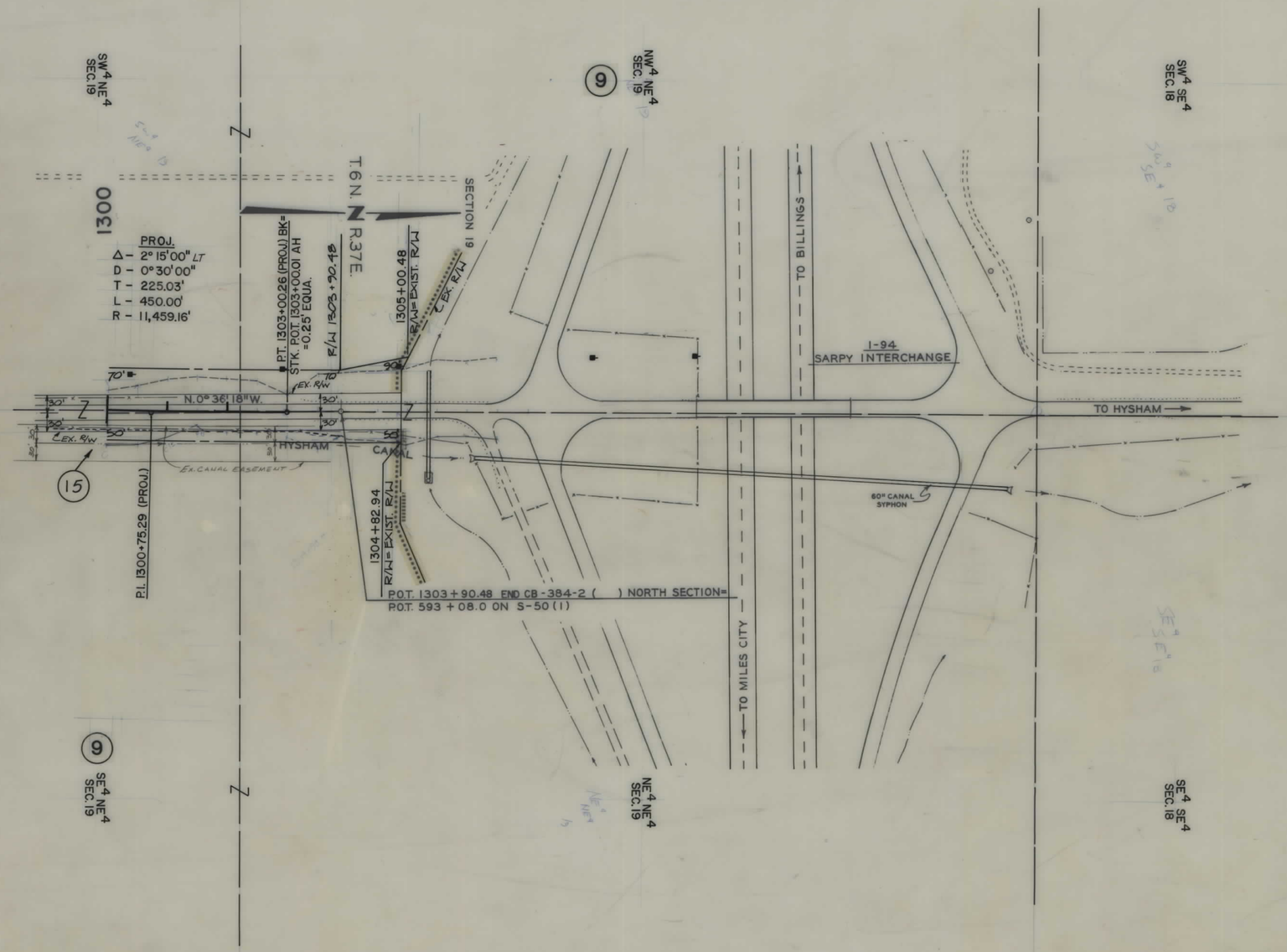

NOTE

CONSTRUCTION LIMITS INCLUDE BACKSLOPE ROUNDING

CONSTRUCTION LIMITS
TOP OF CUT
TOE OF FILL

MAP TRANS. TO R/W
MAP REVISED 12-22-87, 1-6-88, 7-6-88, 7-13-88, 7-19-88, 12-30-88, 4-13-89

APPROVAL

STATE OF MONTANA
DEPARTMENT OF HIGHWAYS
LAND REQUIRED FOR RIGHT OF WAY
TREASURE COUNTY

SCALE 1" = 100 MAP COMPLETED