PLANS
NOT
TO
SCALE

FED. ROAD DIST. NO.	STATE OF MONTANA	FED. AID PROJECT NUMBERS		STATE NO.	SHEET NO.	TOTAL SHEETS
		CONST. NO.	R/W NO.			
8			F-384(7)	1384-07	1	4

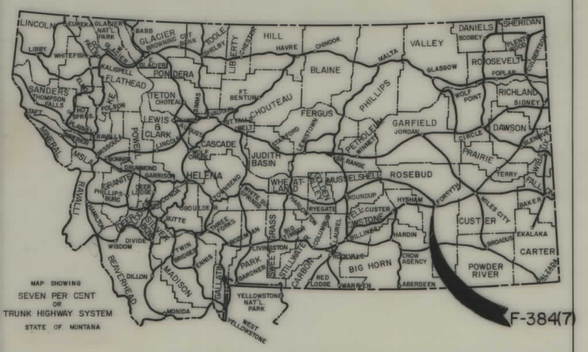

STATE OF MONTANA

STATE HIGHWAY COMMISSION

RIGHT OF WAY PLAN OF

FEDERAL AID PROJECT NO. F-384(7) R/W F-384( ) CONST.

F-LINE -FORSYTH EAST & WEST

0.423 MILES

CONNECTION TO "F"-LINE -FORSYTH EAST & WEST

INDEX

PARCEL NO.	OWNERSHIPS	SHEET NO.
1 + 1A	EUGENE A. & MARY JO HULMAN	2, 3
2	B. N. R. R.	3, 4
3	VASSAU FLYING X RANCH	3, 4

CONVENTIONAL SIGNS

RIGHT OF WAY LINE
CENTERLINE (℄) OR PROJECTED LINE
STK'D. CENTERLINE
PARCEL NUMBER
OWNERSHIP BOUNDARY
R/W USE EXISTING R/W LT. OR RT.
PRESENT TRAVELED WAY (P.T.W.)
R/W LINE FENCED
RAILROAD R/W
CONSTRUCTION LIMITS CUT FILL
FENCE LINE
CONTROL OF ACCESS WITH FENCE
CONTROL OF ACCESS WITHOUT FENCE
GATE IN FENCE
CATTLE GUARD=24'
STATE & NATIONAL BORDER LINES
CITY OR TOWN LIMITS LINE
COUNTY LINE
RESERVATION LINE
TOWNSHIP & SECTION LINE
1/2 SECTION LINE
1/4 SECTION LINE
SECTION CORNER FOUND UNFOUND
1/4 SECTION COR.
1/16 SECTION COR.
CENTER OF SECTION
TELEPHONE OR TELEGRAPH POLES IN PLACE
POWER POLES IN PLACE
TEL. OR TEL. OR POWER POLES TO BE MOVED
NEW PIPES
OLD PIPES IN PLACE
OUTLET DITCH
INLET DITCH
DITCHES
CHANNEL CHANGES
BRIDGE
RAILROADS

N

STA. 277+13.8 BEG. F-384( ) CONST. =
STA. 277+13.8 P.O.T. D.F.-D.F.G-384(4)

STA. 299+50 END F-384( ) CONST. =
STA. 299+50 BEG. "F" LINE I-94-3(22)90

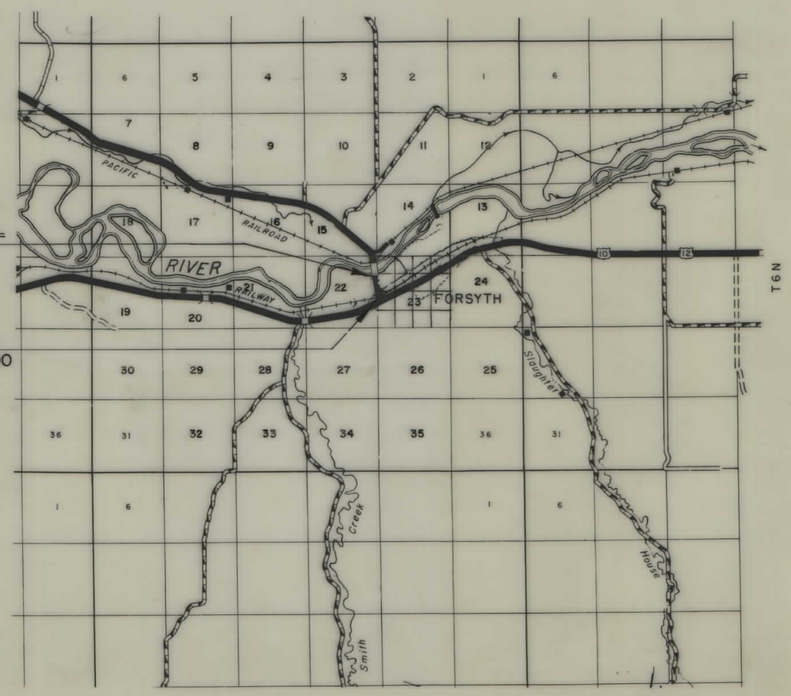

STATE HIGHWAY COMMISSION OF MONTANA

APPROVED:

May 21 1971

STATE HIGHWAY ENGINEER

STATE OF MONTANA REGISTERED No. 1745 LEWIS M. CHITTIM CIVIL ENGINEER AND LAND SURVEYOR

U.S. DEPARTMENT OF TRANSPORTATION
FEDERAL HIGHWAY ADMINISTRATION

APPROVED:

DIVISION ENGINEER DATE

BPR. APP. 12-1-71

FED. ROAD DIST. NO.	STATE OF MONTANA	FED. AID PROJECT NUMBERS CONST. NO.	R/W NO.	STATE NO.	SHEET NO.	TOTAL SHEETS
8			F-384(7)	1384-07	2	4

OWNERSHIPS

PARCEL	NAME	ADDRESS	TOTAL AREA	GROSS R/W AREA	P. T. W. AREA	AREA TO BE ACQUIRED	REMAINDER LEFT	REMAINDER RIGHT	CONST. PERMIT AREA
1	EUGENE A. & MARY JO HULMAN	FORSYTH MONT.	SEE	SHEET	# 3				

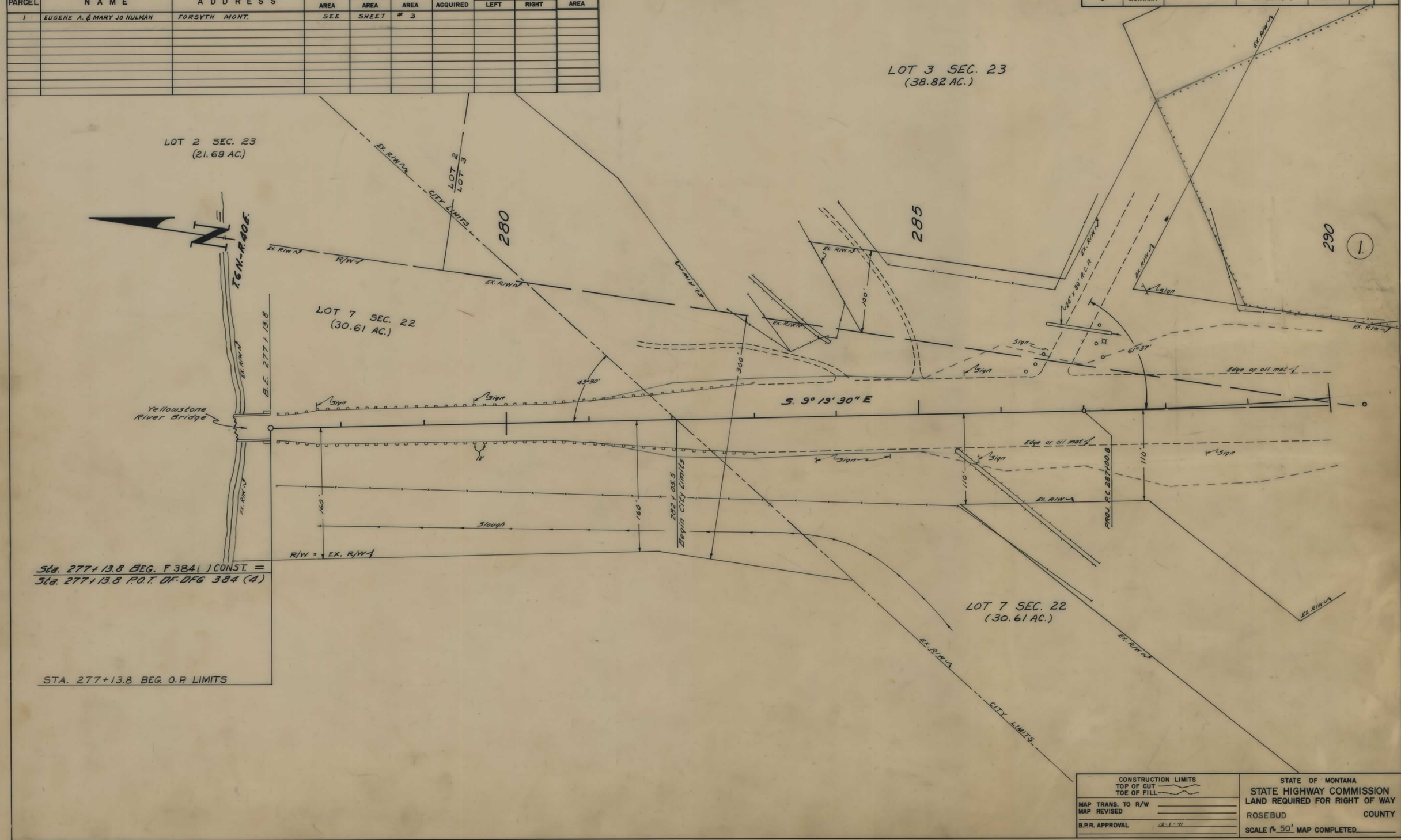

CONSTRUCTION LIMITS	STATE OF MONTANA
TOP OF CUT ———	STATE HIGHWAY COMMISSION
TOE OF FILL ———	LAND REQUIRED FOR RIGHT OF WAY
MAP TRANS. TO R/W	ROSEBUD COUNTY
MAP REVISED	
B.P.R. APPROVAL 12-1-71	SCALE 1" = 50' MAP COMPLETED

OWNERSHIPS

PARCEL	NAME	ADDRESS	TOTAL AREA	GROSS R/W AREA	P. T. W. AREA	AREA TO BE ACQUIRED	REMAINDER LEFT	REMAINDER RIGHT	LTD. EASE. AREA
1	EUGENE A. & MARY JO HULMAN	FORSYTH, MONTANA		7,331 S.F.		7,331 S.F.			
2	B. N. R. R.	ST. PAUL, MINN.	SEE	SHEET	#4				
3	VASSAU FLYING X RANCH	FORSYTH, MONTANA	"	"	"				
1A	EUGENE A. & MARY JO HULMAN	FORSYTH, MONTANA		1947 S.F.		1947 S.F.			

FED. ROAD DIST. NO.	STATE OF MONTANA	FED. AID PROJECT NUMBERS CONST. NO.	R/W NO.	STATE NO.	SHEET NO.	TOTAL SHEETS
8			F-384(7)	1384-07	3	4

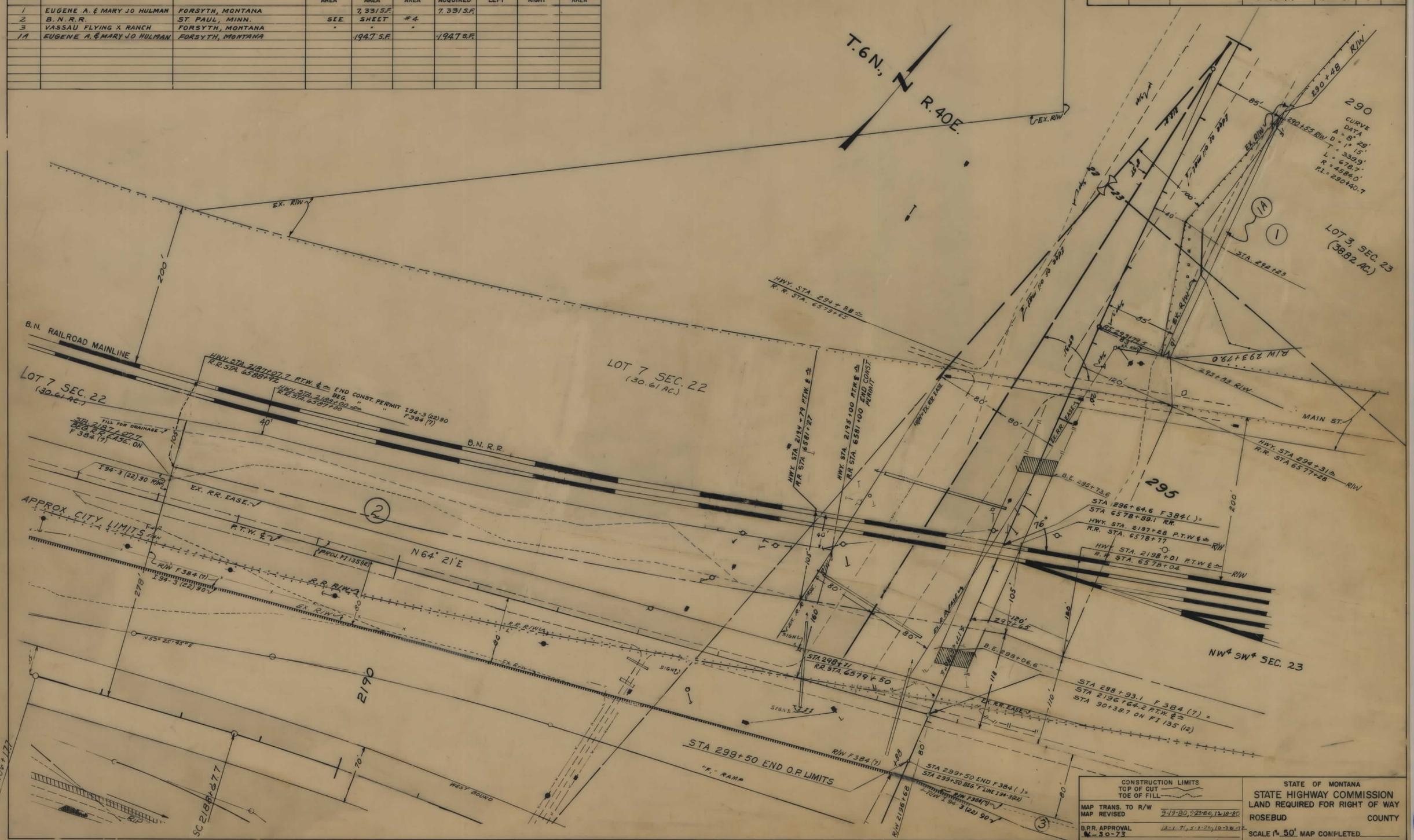

FED. ROAD DIST. NO.	STATE OF MONTANA	FED. AID PROJECT NUMBERS CONST. NO.	R/W NO.	STATE NO.	SHEET NO.	TOTAL SHEETS
8			F-384(7)	1384-07	4	4

OWNERSHIPS

PARCEL	NAME	ADDRESS	TOTAL AREA	GROSS R/W AREA	P. T. W. AREA	AREA TO BE ACQUIRED	REMAINDER LEFT	REMAINDER RIGHT	CONST. PERMIT AREA
2	B.N.R.R.	ST. PAUL, MINN.		2.2 AC.	-0-	2.2 AC.			1.1 7 AC.
3	VASSAU FLYING X RANCH	FORSYTH, MONTANA		4.9 AC.	4.3 AC.	0.6 AC.			

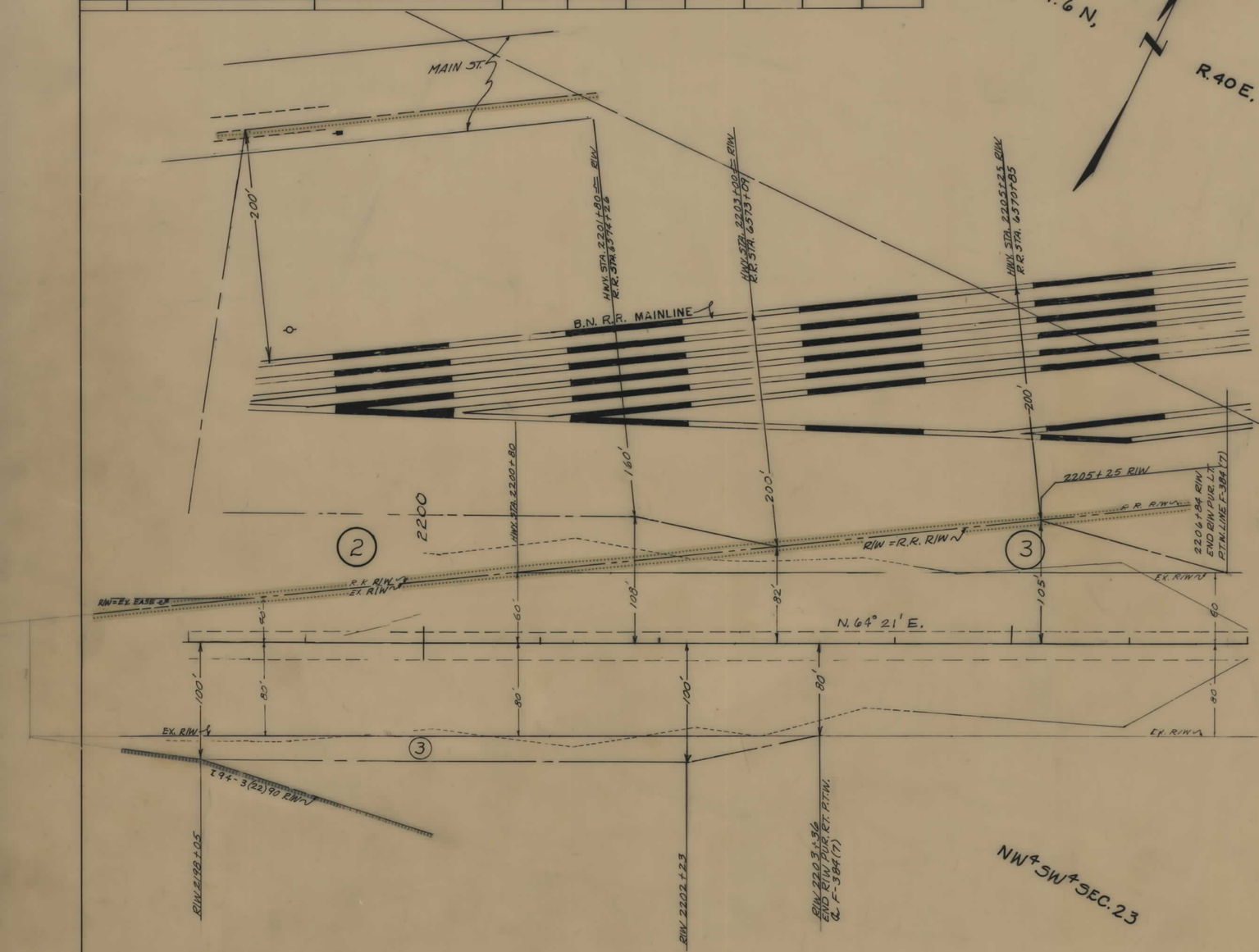

NOTE

CONSTRUCTION LIMITS INCLUDE BACKSLOPE ROUNDING

CONSTRUCTION LIMITS
TOP OF CUT
TOE OF FILL

MAP TRANS. TO R/W
MAP REVISED

4-30-73 12-1-71, 10-30-72

STATE OF MONTANA
STATE HIGHWAY COMMISSION
LAND REQUIRED FOR RIGHT OF WAY

ROSEBUD COUNTY

SCALE 1" = 50' MAP COMPLETED