PLANS
NOT
TO
SCALE

STATE	PROJECT NO.	SHEET NO.	TOTAL SHEETS
MONT.	BRS 420-1(1)0	1	2

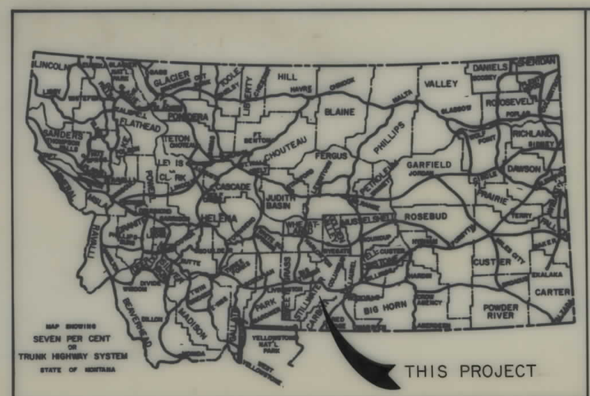

STATE OF MONTANA

DEPARTMENT OF HIGHWAYS

RIGHT OF WAY PLAN OF

FEDERAL AID PROJECT NO. BRS 420-1(1)0 R/W & CONST.

ROSEBUD CREEK BRIDGE ABSAROKEE

STILLWATER COUNTY

0.00 MILES

SCALE 1" = 50'

CONVENTIONAL SIGNS

- PROPOSED RIGHT OF WAY LINE
- EXISTING RIGHT OF WAY LINE
- RAILROAD RIGHT OF WAY LINE
- CENTERLINE (℄) OR PROJECTED LINE
- STK'D CENTERLINE
- OWNERSHIP BOUNDARY — PL — PL
- PRESENT TRAVELED WAY (P.T.W.)
- R/W LINE FENCED — EX. R/W
- CONSTRUCTION LIMITS — CUT — FILL
- FENCE LINE
- CONTROL OF ACCESS WITH FENCE
- LIMITED ACCESS
- EXISTING LIMITED ACCESS
- GATE IN FENCE
- CATTLE GUARD = 24'
- STATE & NATIONAL BORDER LINES
- CITY OR TOWN LIMITS LINE
- COUNTY LINE
- RESERVATION LINE
- TOWNSHIP & SECTION LINE
- 1/4 & 1/2 SECTION LINE
- SECTION CORNER — FOUND — UNFOUND
- 1/4 SECTION COR.
- 1/16 SECTION COR.
- CENTER OF SECTION
- TELEPHONE OR TELEGRAPH POLES IN PLACE
- POWER POLES IN PLACE
- TEL. OR TEL. OR POWER POLES TO BE MOVED
- NEW PIPES
- OLD PIPES IN PLACE
- OUTLET DITCH
- INLET DITCH
- DITCHES
- CHANNEL CHANGES
- BRIDGES
- RAILROADS
- PARCEL NUMBER — 7
- NEW APPROACH
- EXISTING APPROACH
- LIMITED ACCESS

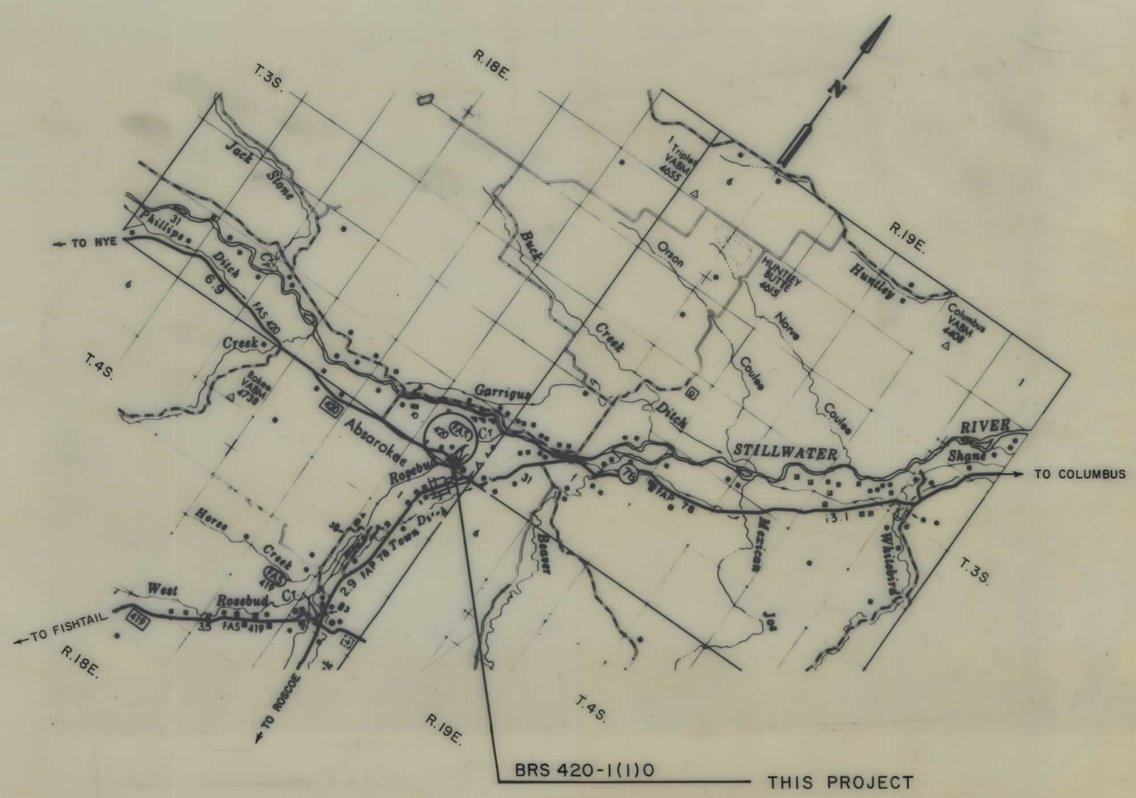

INDEX		
PARCEL NO.	OWNERSHIPS	SHEET NO.
1	JOHN B. BJORNDAL	2
2	CIRCLE T RANCH, INC.	2
2A	" " " "	2

RELATED PROJECTS

ASSOCIATED PROJECT AGREEMENT NUMBERS

STATE OF MONTANA
DEPARTMENT OF HIGHWAYS

APPROVED: March 18 1988

GARY J. WICKS
DIRECTOR OF HIGHWAYS
BY Stephen C. Kologi
CHIEF
PRECONSTRUCTION BUREAU

MONTANA STEPHEN C. KOLOGI 1241 E REGISTERED PROFESSIONAL ENGINEER

U.S. DEPARTMENT OF TRANSPORTATION
FEDERAL HIGHWAY ADMINISTRATION

APPROVED:

DIVISION ADMINISTRATOR — DATE

STATE APPROVED: 3-28-88
MAP REVISED: 10-27-88,

STATE	PROJECT NO.	SHEET NO.	TOTAL SHEETS
MONT.	BRS 420-1(1)0	2	2

ROSEBUD CREEK BRIDGE ABSAROKEE

OWNERSHIPS

PARCEL	NAME	ADDRESS	TOTAL AREA	GROSS R/W AREA	P.T.W. AREA	AREA TO BE ACQUIRED	REMAINDER LEFT	REMAINDER RIGHT	CONST. PERM AREA	CONST. EASE AREA
1	JOHN B. BJORNDAL	ABSAROKEE, MONT. 59001							0.09 AC.	
2	CIRCLE T RANCH, INC.	ABSAROKEE, MONT. 59001							0.08 AC.	
2A	" " " "	" " "							0.03 AC.	

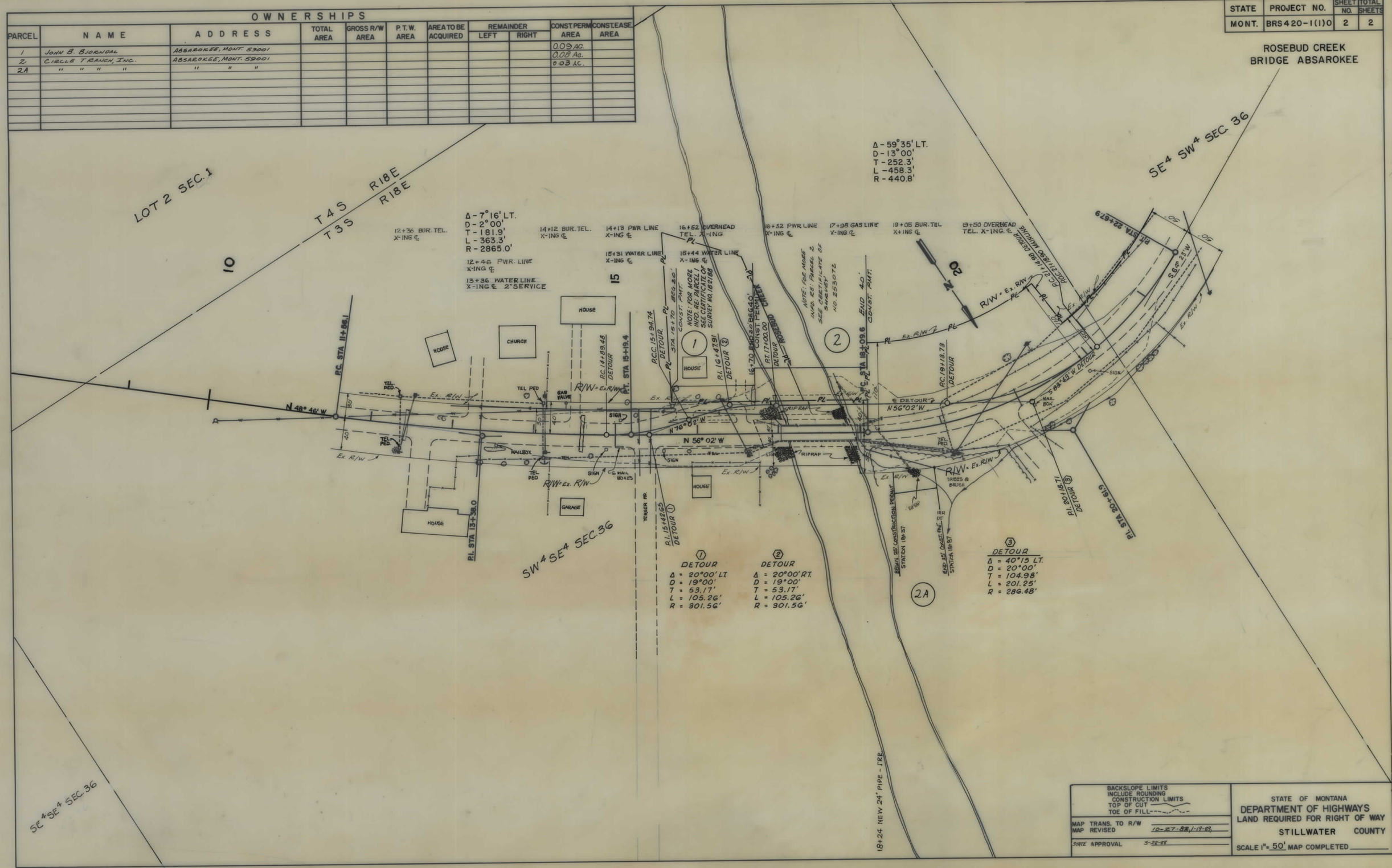

BACKSLOPE LIMITS INCLUDE ROUNDING
CONSTRUCTION LIMITS
TOP OF CUT
TOE OF FILL

MAP TRANS. TO R/W
MAP REVISED 10-27-88, 1-19-89

STATE APPROVAL 3-28-88

STATE OF MONTANA
DEPARTMENT OF HIGHWAYS
LAND REQUIRED FOR RIGHT OF WAY
STILLWATER COUNTY

SCALE 1" = 50' MAP COMPLETED