PLANS
NOT
TO
SCALE

STATE	PROJECT NO.	SHEET NO.	TOTAL SHEETS
MONT.	BRS 438-1(5)36	1	2

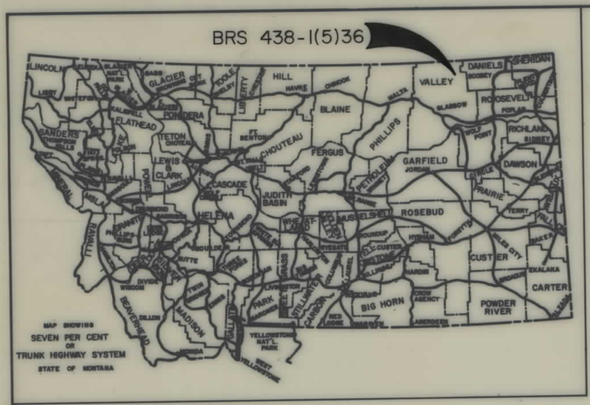

STATE OF MONTANA

DEPARTMENT OF HIGHWAYS

RIGHT OF WAY PLAN OF

FEDERAL AID PROJECT NO. BRS 438-1(5)36 R/W & CONST.

SOUTH OF GLENTANA

VALLEY COUNTY

0.48 MILES

CONVENTIONAL SIGNS

- RIGHT OF WAY LINE
- CENTERLINE (℄) OR PROJECTED LINE
- STK'D. CENTERLINE
- PARCEL NUMBER
- OWNERSHIP BOUNDARY — PL — PL —
- R/W USE EXISTING R/W LT. OR RT.
- PRESENT TRAVELED WAY (P.T.W.)
- R/W LINE FENCED
- RAILROAD R/W
- CONSTRUCTION LIMITS — CUT — FILL —
- FENCE LINE
- CONTROL OF ACCESS WITH FENCE
- CONTROL OF ACCESS WITHOUT FENCE
- GATE IN FENCE
- CATTLE GUARD=24'
- STATE & NATIONAL BORDER LINES
- CITY OR TOWN LIMITS LINE
- COUNTY LINE
- RESERVATION LINE
- TOWNSHIP & SECTION LINE
- 1/2 SECTION LINE
- 1/4 SECTION LINE
- SECTION CORNER — FOUND — UNFOUND
- 1/4 SECTION COR.
- 1/16 SECTION COR.
- CENTER OF SECTION
- TELEPHONE OR TELEGRAPH POLES IN PLACE
- POWER POLES IN PLACE
- TEL. OR TEL. OR POWER POLES TO BE MOVED
- NEW PIPES
- OLD PIPES IN PLACE
- OUTLET DITCH
- INLET DITCH
- DITCHES
- CHANNEL CHANGES — CH. CHG.
- BRIDGE
- RAILROADS

N

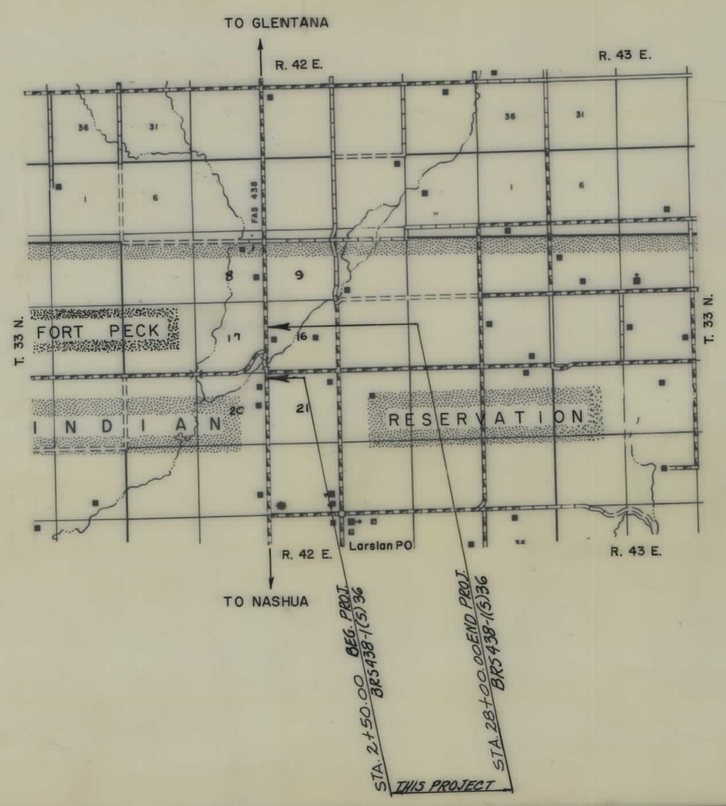

INDEX

PARCEL NO.	OWNERSHIPS	SHEET NO.
1	STANLEY G. RUSSELL ET. AL	2
2	STANLEY G. OLSON	2
3	NORTHEASTERN MONT. TEL CO-OP. ASSN.	2
4	ANNA E. HINGERMAN	2

STATE OF MONTANA
DEPARTMENT OF HIGHWAYS

APPROVED: April 20 19 88

GARY J. WICKS
DIRECTOR OF HIGHWAYS
BY Stephen C. Kologi
CHIEF
PRECONSTRUCTION BUREAU

MONTANA
STEPHEN C. KOLOGI
1241 E
REGISTERED
PROFESSIONAL ENGINEER

U.S. DEPARTMENT OF TRANSPORTATION
FEDERAL HIGHWAY ADMINISTRATION

FHWA
APPROVED: 5-10-88

DIVISION ADMINISTRATOR — DATE

STATE	PROJECT NO.	SHEET NO.	TOTAL SHEETS
MONT.	BRS 438-1(5)36	2	2

SOUTH OF GLENTANA

OWNERSHIPS

PARCEL	NAME	ADDRESS	TOTAL AREA	GROSS R/W AREA	P.T.W. AREA	AREA TO BE ACQUIRED	REMAINDER LEFT	REMAINDER RIGHT	CONST. PERMIT AREA
1	STANLEY G. RUSSELL, ET AL	LARSLAN, MONT. 59244	279.73 Ac.	0.10 Ac.	0.06 Ac.	0.04 Ac.	279.62 Ac.		
2	STANLEY G. OLSON	LARSLAN, MONT. 59244	159.92 Ac.	0.08 Ac.	0.07 Ac.	0.01 Ac.		159.84 Ac.	
3	NORTHEASTERN MT. TEL. COOP. ASN	P.O. BOX 600 SCOBEY, MT. 59263	0.92 Ac.	0.27 Ac.	0.06 Ac.	0.21 Ac.		0.64 Ac.	
4	ANNA E. HINERMAN	STAR RT. BOX 134 LARSLAN, MT. 59244	238.86 Ac.	6.62 Ac.	1.75 Ac.	4.87 Ac.	116.12 Ac.		1.73 Ac.
								116.12 Ac.	

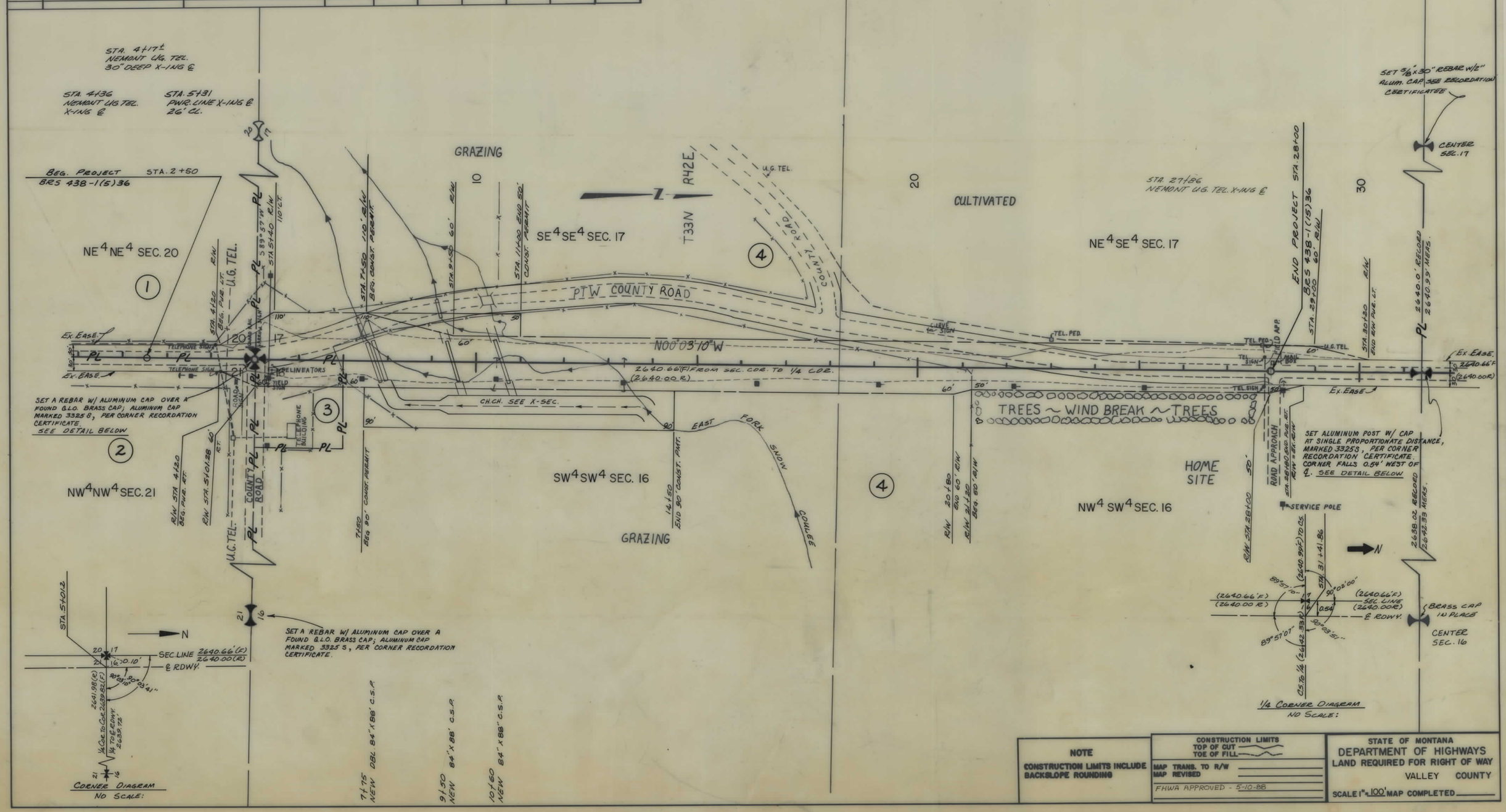

NOTE

CONSTRUCTION LIMITS INCLUDE BACKSLOPE ROUNDING

CONSTRUCTION LIMITS
TOP OF CUT
TOE OF FILL

MAP TRANS. TO R/W
MAP REVISED

FHWA APPROVED - 5-10-88

STATE OF MONTANA
DEPARTMENT OF HIGHWAYS
LAND REQUIRED FOR RIGHT OF WAY
VALLEY COUNTY

SCALE 1" = 100' MAP COMPLETED