PLANS
NOT
TO
SCALE

STATE OF MONTANA	PROJECT NO.	SHEET NO.	TOTAL SHEETS
	RS-409-1(2)0	1	17

CHESTER-NORTH

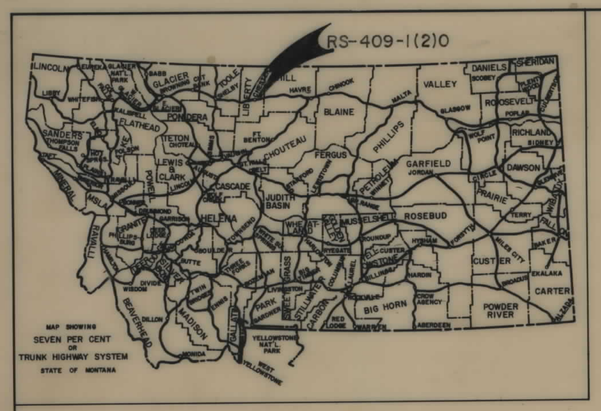

STATE OF MONTANA

DEPARTMENT OF HIGHWAYS

RIGHT OF WAY PLAN OF

FEDERAL AID PROJECT NO. RS-409-1(2)0 R/W RS-409-1(3)0 CONST.

CHESTER - NO.

9.1 MILES

CONVENTIONAL SIGNS

RIGHT OF WAY LINE
CENTERLINE (℄) OR PROJECTED LINE
STK'D. CENTERLINE
PARCEL NUMBER
OWNERSHIP BOUNDARY
R/W USE EXISTING R/W LT. OR RT.
PRESENT TRAVELED WAY (P.T.W.)
R/W LINE FENCED
RAILROAD R/W
CONSTRUCTION LIMITS — CUT — FILL
FENCE LINE
CONTROL OF ACCESS WITH FENCE
CONTROL OF ACCESS WITHOUT FENCE
GATE IN FENCE
CATTLE GUARD=24'
STATE & NATIONAL BORDER LINES
CITY OR TOWN LIMITS LINE
COUNTY LINE
RESERVATION LINE
TOWNSHIP & SECTION LINE
1/2 SECTION LINE
1/4 SECTION LINE
SECTION CORNER — FOUND — UNFOUND
1/4 SECTION COR.
1/16 SECTION COR.
CENTER OF SECTION
TELEPHONE OR TELEGRAPH POLES IN PLACE
POWER POLES IN PLACE
TEL. OR TEL. OR POWER POLES TO BE MOVED
NEW PIPES
OLD PIPES IN PLACE
OUTLET DITCH
INLET DITCH
DITCHES
CHANNEL CHANGES
BRIDGE
RAILROADS

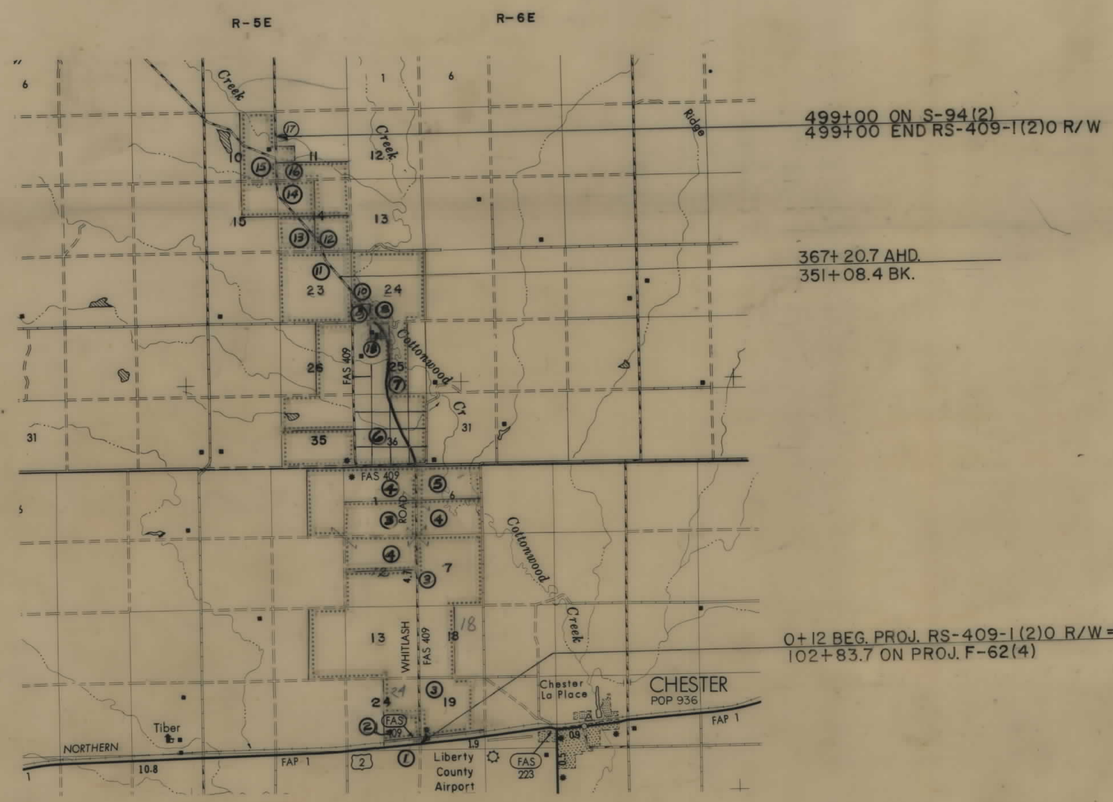

PARCEL NO.	OWNERSHIPS	SHEET NO.
1	B.N.R.R.	2
2	GERALD ALBRIGHT	2
3	MARTIN DALE LYDERS	2-7
4	JAMES HULL	6-8
5	CHARLES A. HULL, 1/2 INT. & D. A. & D. F. HULL 1/2 INT.	7,8
6,9	STATE OF MONTANA	8-13
7,8,10	WILLIAM V. & KRYSTYNA Z. COLE	10-13
11	WILLIAM F. & AGNES A. COLE	13,14
12	IRENE M. MATTSON	14,15
13	ETHEL S. CLEVELAND (RASMUSSEN)	15
14	JOHN H. & ARDYCE SWANK	15,16
15	C & A FARMS INC.	16,17
16	STATE OF MONTANA	16,17
17	JOHN H. & ARDYCE SWANK	17
18	WILLIAM F. & AGNES A. COLE	12
8	DELETE	12

ASSOCIATED AGREEMENT	PROJECT NUMBERS

STATE OF MONTANA
DEPARTMENT OF HIGHWAYS

APPROVED: 7-12- 19 77

H.J. ANDERSON
DIRECTOR OF HIGHWAYS
BY
ADMINISTRATOR
ENGINEERING DIVISION

MONTANA PROFESSIONAL ENGINEER & LAND SURVEYOR
JACK R. BECKERT
205 ES
REGISTERED

U.S. DEPARTMENT OF TRANSPORTATION
FEDERAL HIGHWAY ADMINISTRATION

APPROVED:

DIVISION ENGINEER — DATE

W.H. FOR ACQ. 10-17-77
12-7-77, 7-11-78

RS-94(6) RS-409-1(1)0 P.E.

STATE OF MONTANA	PROJECT NO.	SHEET NO.	TOTAL SHEETS
	RS-409-1(2)0	2	17

OWNERSHIPS

PARCEL	NAME	ADDRESS	TOTAL AREA	GROSS R/W AREA	P.T.W. AREA	AREA TO BE ACQUIRED	REMAINDER LEFT	REMAINDER RIGHT	CONST. PERMIT AREA
1	B.N.R.R.			0.7 AC.	0	0.7 AC.			
2	GERALD ALBRIGHT		274.88 AC.	3.4 AC.	1.8 AC.	1.6 AC.	271.48 AC.		
3	MARTIN DALE LYDERS		SEE	SHT.	#	7			

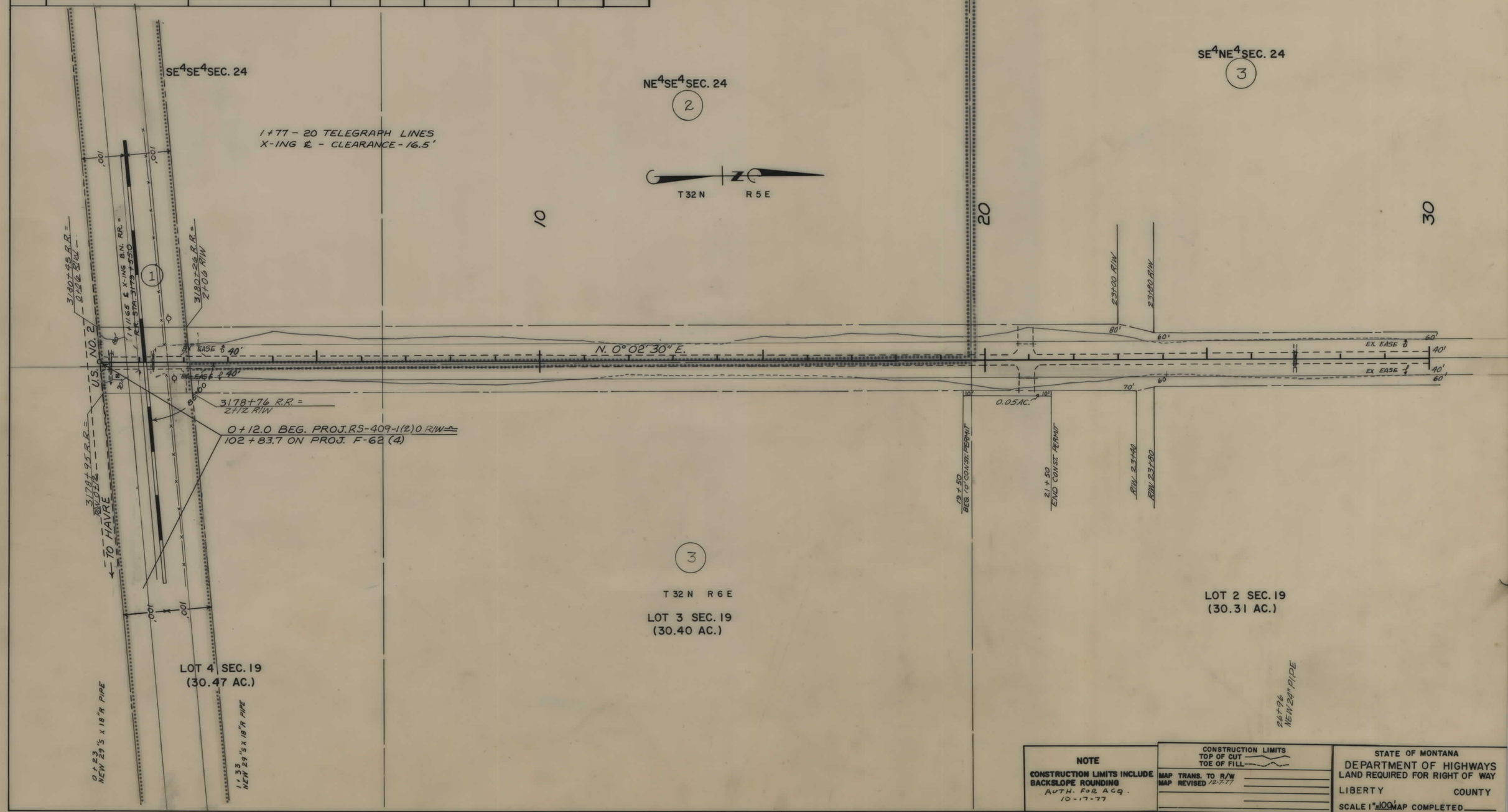

NOTE

CONSTRUCTION LIMITS INCLUDE BACKSLOPE ROUNDING
AUTH. FOR ACQ.
10-17-77

CONSTRUCTION LIMITS
TOP OF CUT
TOE OF FILL

MAP TRANS. TO R/W
MAP REVISED 12-7-77

STATE OF MONTANA
DEPARTMENT OF HIGHWAYS
LAND REQUIRED FOR RIGHT OF WAY

LIBERTY COUNTY

SCALE 1" = 100' MAP COMPLETED

STATE OF MONTANA	PROJECT NO.	SHEET NO.	TOTAL SHEETS
	RS-409-1(2)0	3	17

OWNERSHIPS

PARCEL	NAME	ADDRESS	TOTAL AREA	GROSS R/W AREA	P. T. W. AREA	AREA TO BE ACQUIRED	REMAINDER LEFT	REMAINDER RIGHT	CONST. PERMIT AREA
3	MARTIN DALE LYDERS	CHESTER, MONT.	SEE	SHT.	#	7			

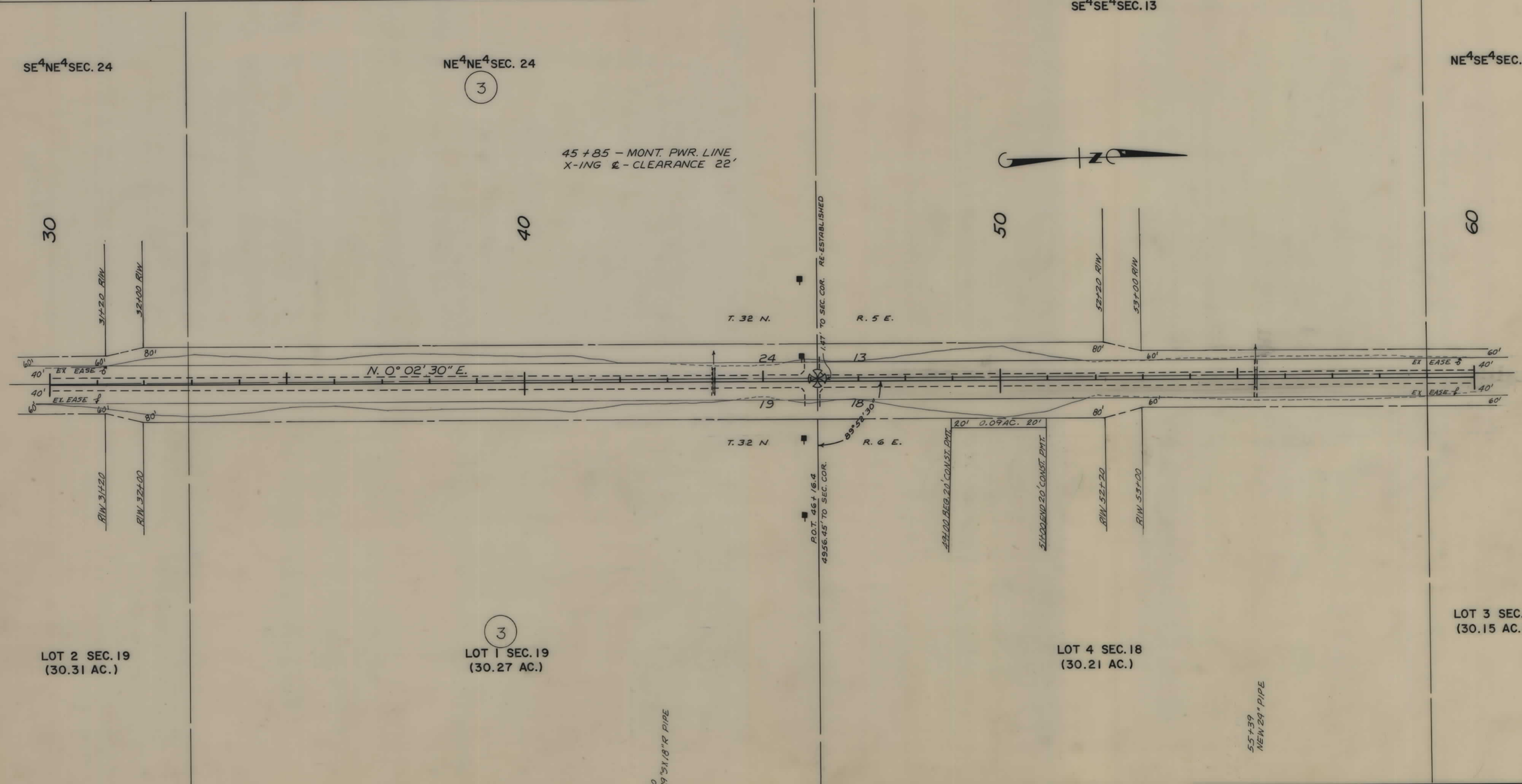

NOTE

CONSTRUCTION LIMITS INCLUDE BACKSLOPE ROUNDING

AUTH. FOR ACQ.
10-17-77

CONSTRUCTION LIMITS
TOP OF CUT
TOE OF FILL

MAP TRANS. TO R/W
MAP REVISED

STATE OF MONTANA
DEPARTMENT OF HIGHWAYS
LAND REQUIRED FOR RIGHT OF WAY

LIBERTY COUNTY

SCALE 1" = 100' MAP COMPLETED

STATE OF MONTANA	PROJECT NO.	SHEET NO.	TOTAL SHEETS
	RS-409-1(2)0	4	17

OWNERSHIPS

PARCEL	NAME	ADDRESS	TOTAL AREA	GROSS R/W AREA	P. T. W. AREA	AREA TO BE ACQUIRED	REMAINDER LEFT	REMAINDER RIGHT	CONST. PERMIT AREA
3	MARTIN DALE LYDERS	CHESTER, MONT.	SEE	SHT.	#	7			

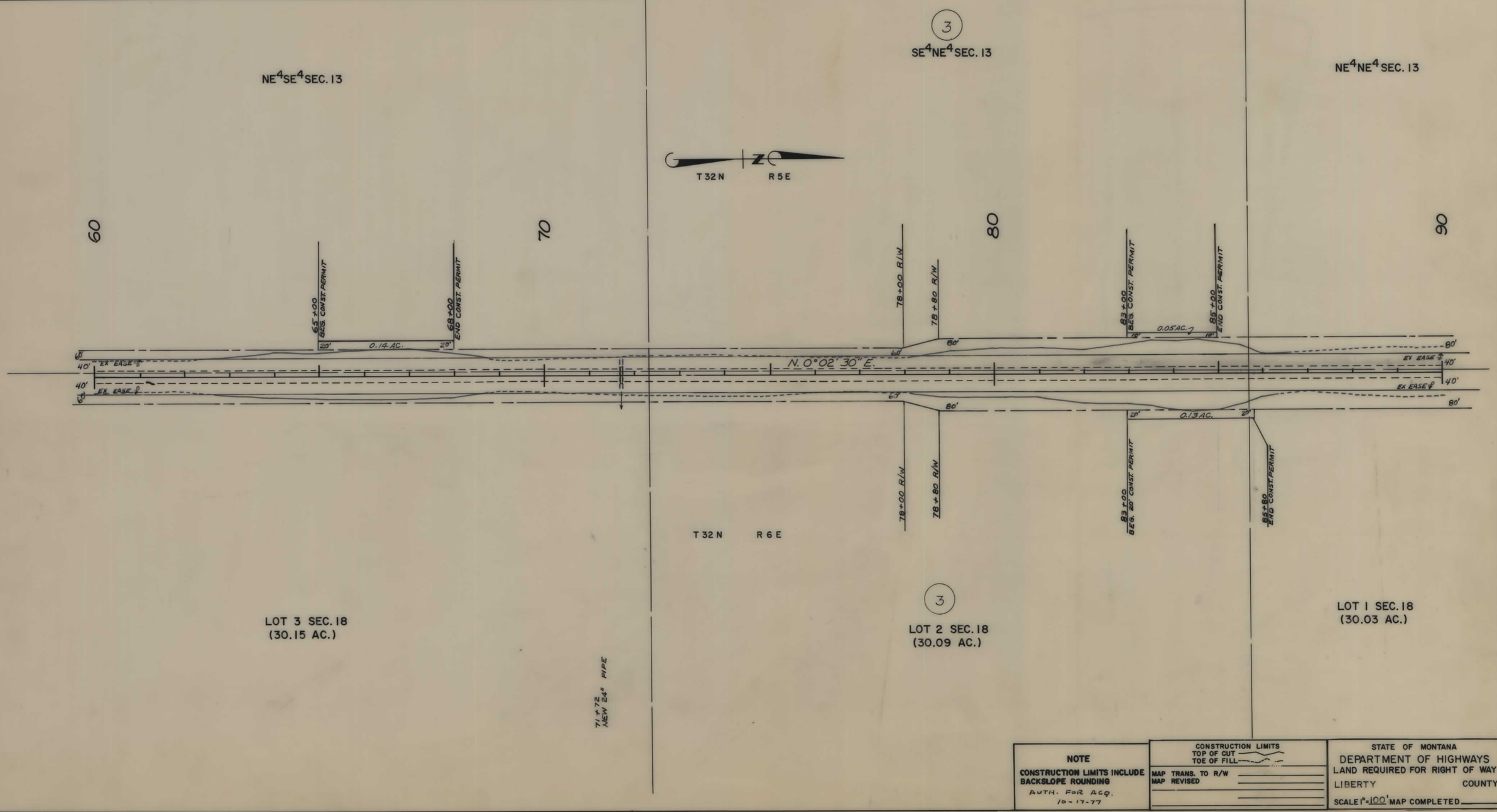

NOTE

CONSTRUCTION LIMITS INCLUDE BACKSLOPE ROUNDING

AUTH. FOR ACQ. 10-17-77

CONSTRUCTION LIMITS
TOP OF CUT
TOE OF FILL

MAP TRANS. TO R/W
MAP REVISED

STATE OF MONTANA
DEPARTMENT OF HIGHWAYS
LAND REQUIRED FOR RIGHT OF WAY
LIBERTY COUNTY
SCALE 1"=100' MAP COMPLETED

STATE OF MONTANA	PROJECT NO.	SHEET NO.	TOTAL SHEETS
	RS-409-1(2)0	5	17

OWNERSHIPS

PARCEL	NAME	ADDRESS	TOTAL AREA	GROSS R/W AREA	P. T. W. AREA	AREA TO BE ACQUIRED	REMAINDER LEFT	REMAINDER RIGHT	CONST. PERMIT AREA
3	MARTIN DALE LYDERS	CHESTER, MONT.	SEE	SHT.	#	7			

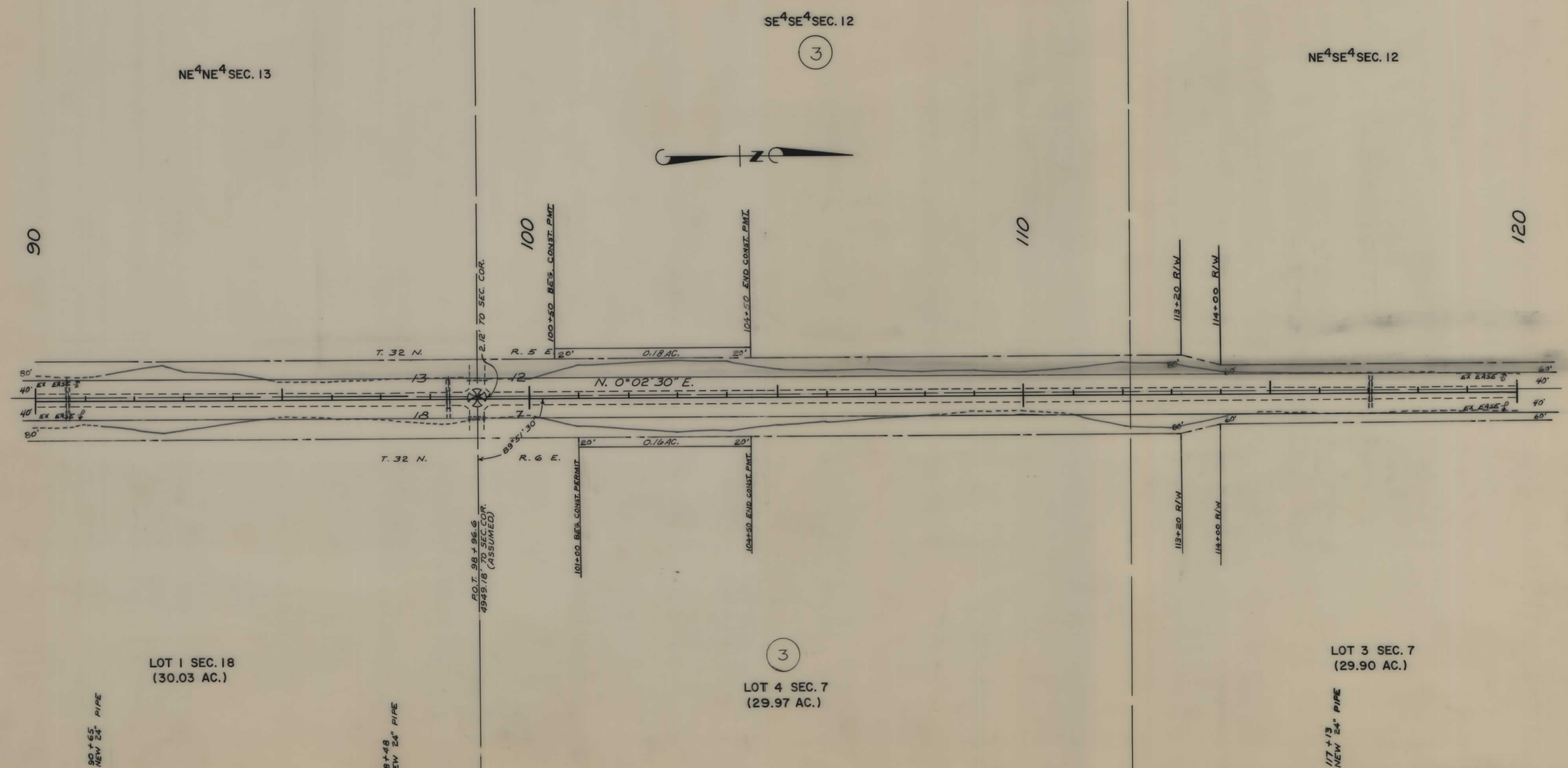

NOTE

CONSTRUCTION LIMITS INCLUDE BACKSLOPE ROUNDING

AUTH. FOR ACQ.
10-17-77

CONSTRUCTION LIMITS
TOP OF CUT
TOE OF FILL

MAP TRANS. TO R/W
MAP REVISED

STATE OF MONTANA
DEPARTMENT OF HIGHWAYS
LAND REQUIRED FOR RIGHT OF WAY
LIBERTY COUNTY
SCALE 1" = 100' MAP COMPLETED

STATE OF MONTANA	PROJECT NO.	SHEET NO.	TOTAL SHEETS
	RS-409-1(2)0	6	17

OWNERSHIPS

PARCEL	NAME	ADDRESS	TOTAL AREA	GROSS R/W AREA	P. T. W. AREA	AREA TO BE ACQUIRED	REMAINDER LEFT	REMAINDER RIGHT	CONST. PERMIT AREA
3	MARTIN DALE LYDERS	CHESTER, MONT.	SEE	SHT.	#	7			
4	JAMES HULL	" "	"	"	"	8			

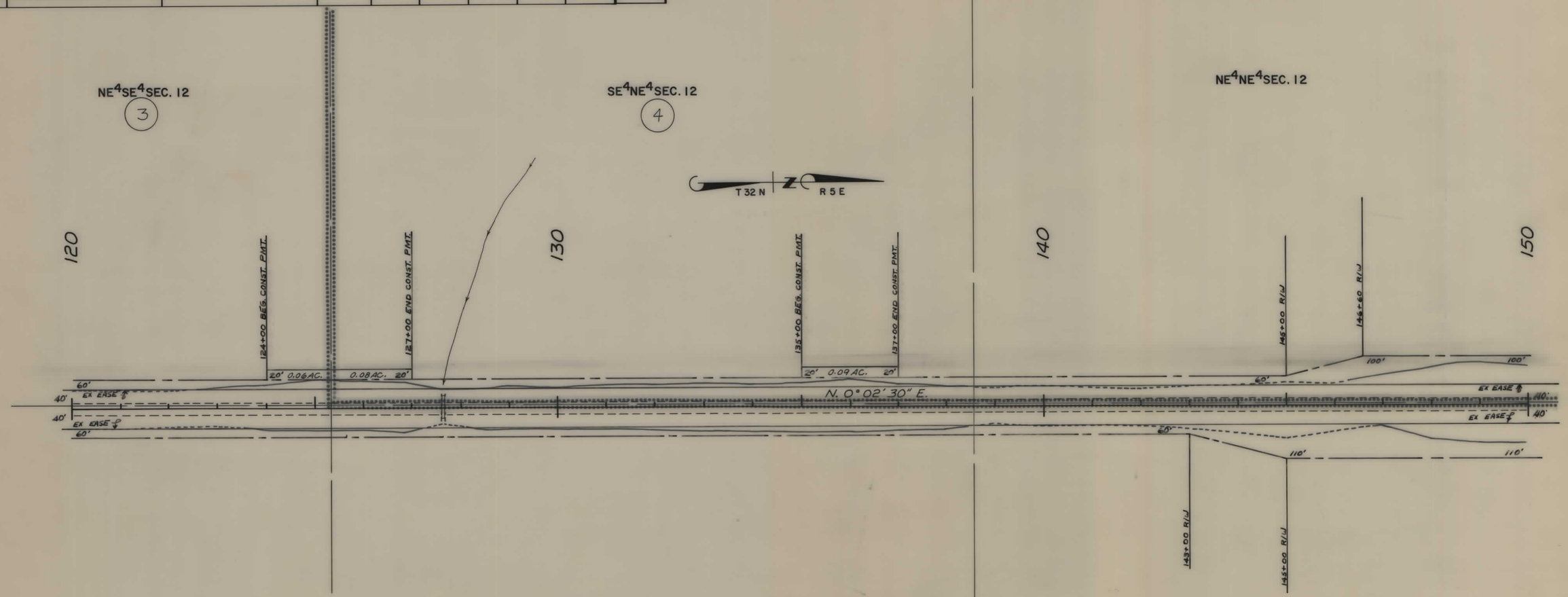

NOTE

CONSTRUCTION LIMITS INCLUDE BACKSLOPE ROUNDING

AUTH. FOR ACQ.
10-17-77

CONSTRUCTION LIMITS
TOP OF CUT
TOE OF FILL

MAP TRANS. TO R/W
MAP REVISED

STATE OF MONTANA
DEPARTMENT OF HIGHWAYS
LAND REQUIRED FOR RIGHT OF WAY

LIBERTY COUNTY

SCALE 1" = 100' MAP COMPLETED

STATE OF MONTANA	PROJECT NO.	SHEET NO.	TOTAL SHEETS
	RS-409-1(2)0	7	17

OWNERSHIPS

PARCEL	NAME	ADDRESS	TOTAL AREA	GROSS R/W AREA	P. T. W. AREA	AREA TO BE ACQUIRED	REMAINDER LEFT	REMAINDER RIGHT	CONST. PERMIT AREA
3	MARTIN DALE LYDERS	CHESTER, MONT.	3116.96 AC	46.2 AC.	25.8 AC.	20.4 AC.	1739.3 AC.	1331.46 AC.	1.27 AC.
4	JAMES HULL	" "	SEE	SHT.	#	8			
5	RAPHAEL HULL CHARLES A. HULL	" "	"	"	"	8			

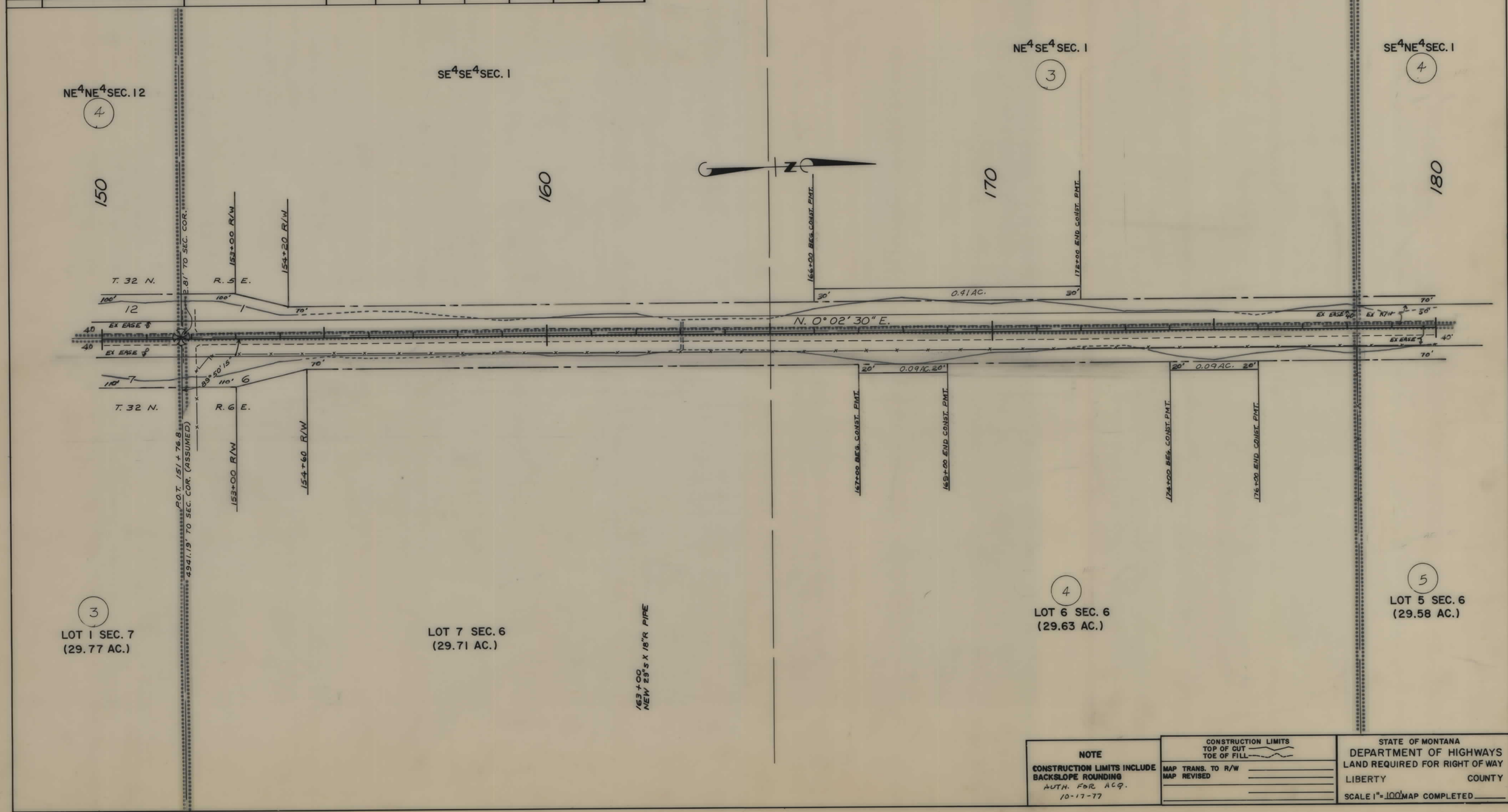

NOTE

CONSTRUCTION LIMITS INCLUDE BACKSLOPE ROUNDING

AUTH. FOR ACQ.
10-17-77

CONSTRUCTION LIMITS
TOP OF CUT
TOE OF FILL

MAP TRANS. TO R/W
MAP REVISED

STATE OF MONTANA
DEPARTMENT OF HIGHWAYS
LAND REQUIRED FOR RIGHT OF WAY
LIBERTY COUNTY
SCALE 1" = 100' MAP COMPLETED

STATE OF MONTANA	PROJECT NO.	SHEET NO. *	TOTAL SHEETS
	RS-409-1(2) 0	8	17

OWNERSHIPS

PARCEL	NAME	ADDRESS	TOTAL AREA	GROSS R/W AREA	P. T. W. AREA	AREA TO BE ACQUIRED	REMAINDER LEFT	REMAINDER RIGHT	CONST. PERMIT AREA
4	JAMES HULL	CHESTER, MONT.	1222.46 AC	14.2 AC.	7.9 AC.	6.3 AC.	922.62 AC	285.69 AC	0.35 AC.
5	CHESTER A. HULL ½ INT. & DA. E. DE HULL ½ INT.	" "	276.68 AC.	3.7 AC.	2.1 AC.	1.6 AC.		272.98 AC	
6	STATE OF MONTANA		SEE	SHT.	#	11			

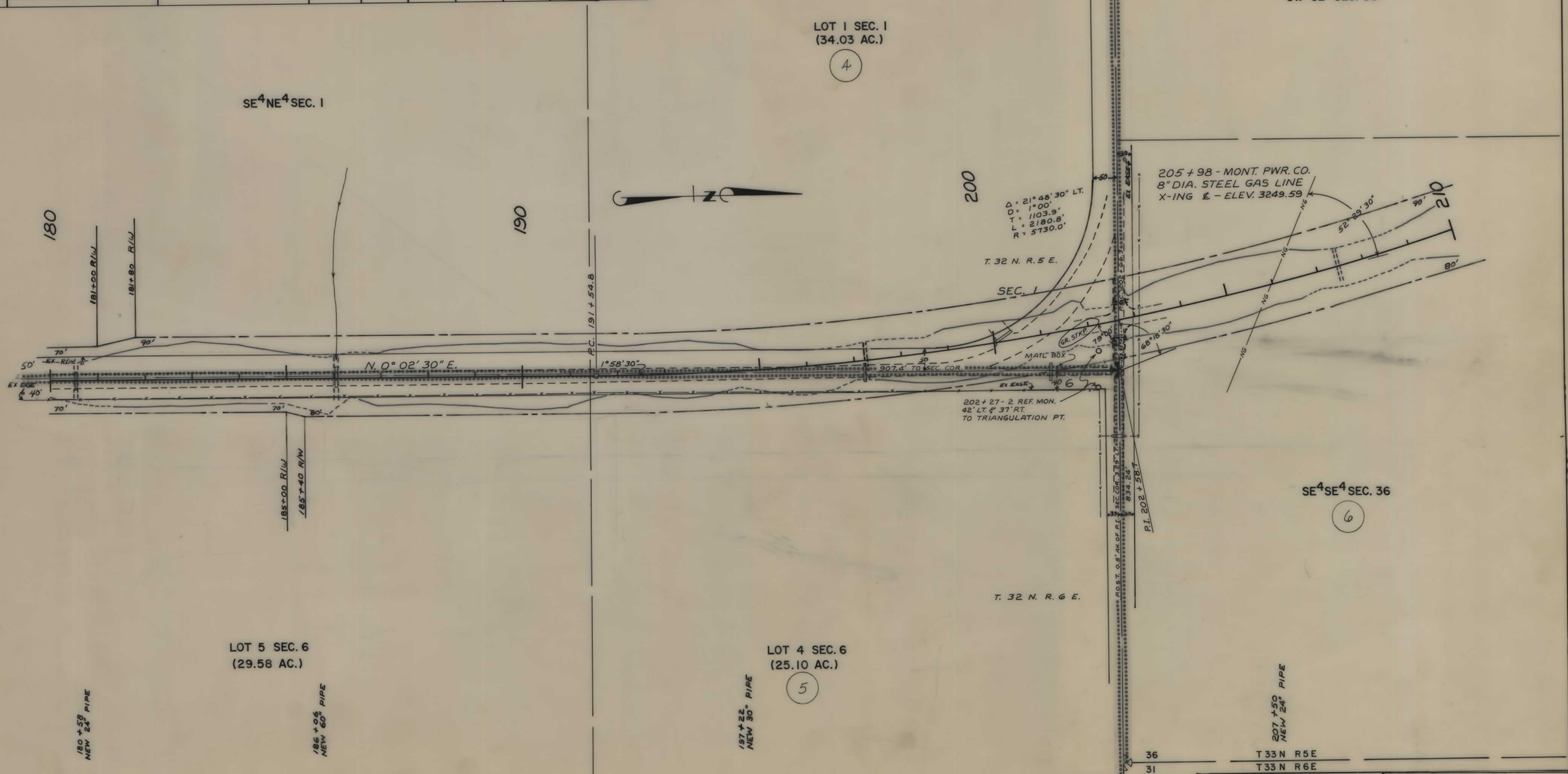

NOTE

CONSTRUCTION LIMITS INCLUDE BACKSLOPE ROUNDING

AUTH. FOR ACQ.
10-17-77

CONSTRUCTION LIMITS
TOP OF CUT
TOE OF FILL

MAP TRANS. TO R/W
MAP REVISED 12-7-77, 6-12-78

STATE OF MONTANA
DEPARTMENT OF HIGHWAYS
LAND REQUIRED FOR RIGHT OF WAY

LIBERTY COUNTY

SCALE 1" = 100' MAP COMPLETED

STATE OF MONTANA	PROJECT NO.	SHEET NO.	TOTAL SHEETS
	RS-409-1(2)0	9	17

OWNERSHIPS

PARCEL	NAME	ADDRESS	TOTAL AREA	GROSS R/W AREA	P.T.W. AREA	AREA TO BE ACQUIRED	REMAINDER LEFT	REMAINDER RIGHT	CONST. PERMIT AREA
6	STATE OF MONTANA		SEE	SHT.	#	11			

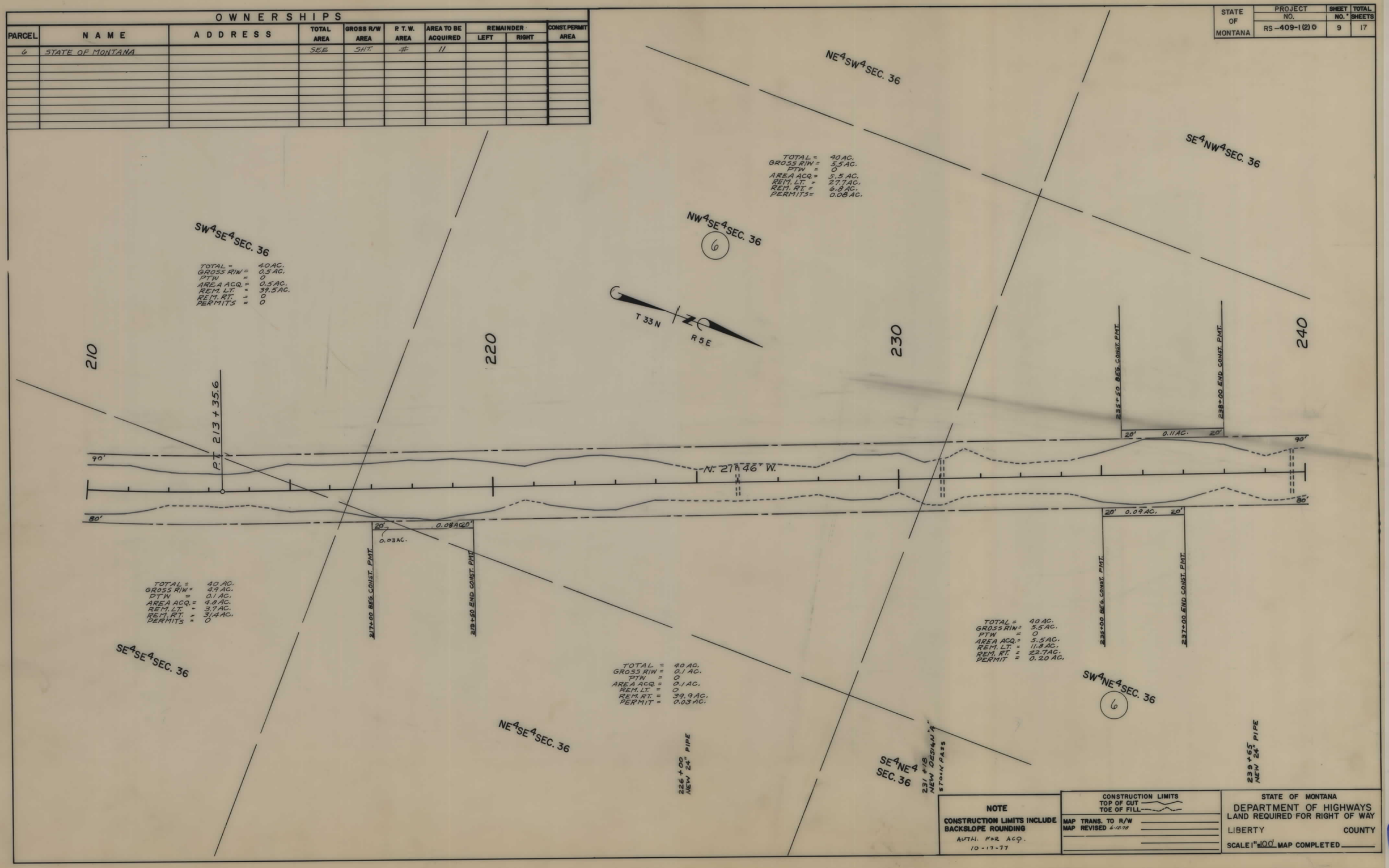

NOTE

CONSTRUCTION LIMITS INCLUDE BACKSLOPE ROUNDING

AUTH. FOR ACQ.
10-17-77

CONSTRUCTION LIMITS
TOP OF CUT
TOE OF FILL

MAP TRANS. TO R/W
MAP REVISED 6-12-78

STATE OF MONTANA
DEPARTMENT OF HIGHWAYS
LAND REQUIRED FOR RIGHT OF WAY

LIBERTY COUNTY

SCALE 1" = 100' MAP COMPLETED

STATE OF MONTANA	PROJECT NO.	SHEET NO.	TOTAL SHEETS
	RS-409-1(2)0	10	17

OWNERSHIPS

PARCEL	NAME	ADDRESS	TOTAL AREA	GROSS R/W AREA	P. T. W. AREA	AREA TO BE ACQUIRED	REMAINDER LEFT	REMAINDER RIGHT	CONST. PERMIT AREA
6	STATE OF MONTANA		SEE	SHT.	#	11			
7	WILLIAM V. & KRYSTYNA Z. COLE		"	"	"	12			

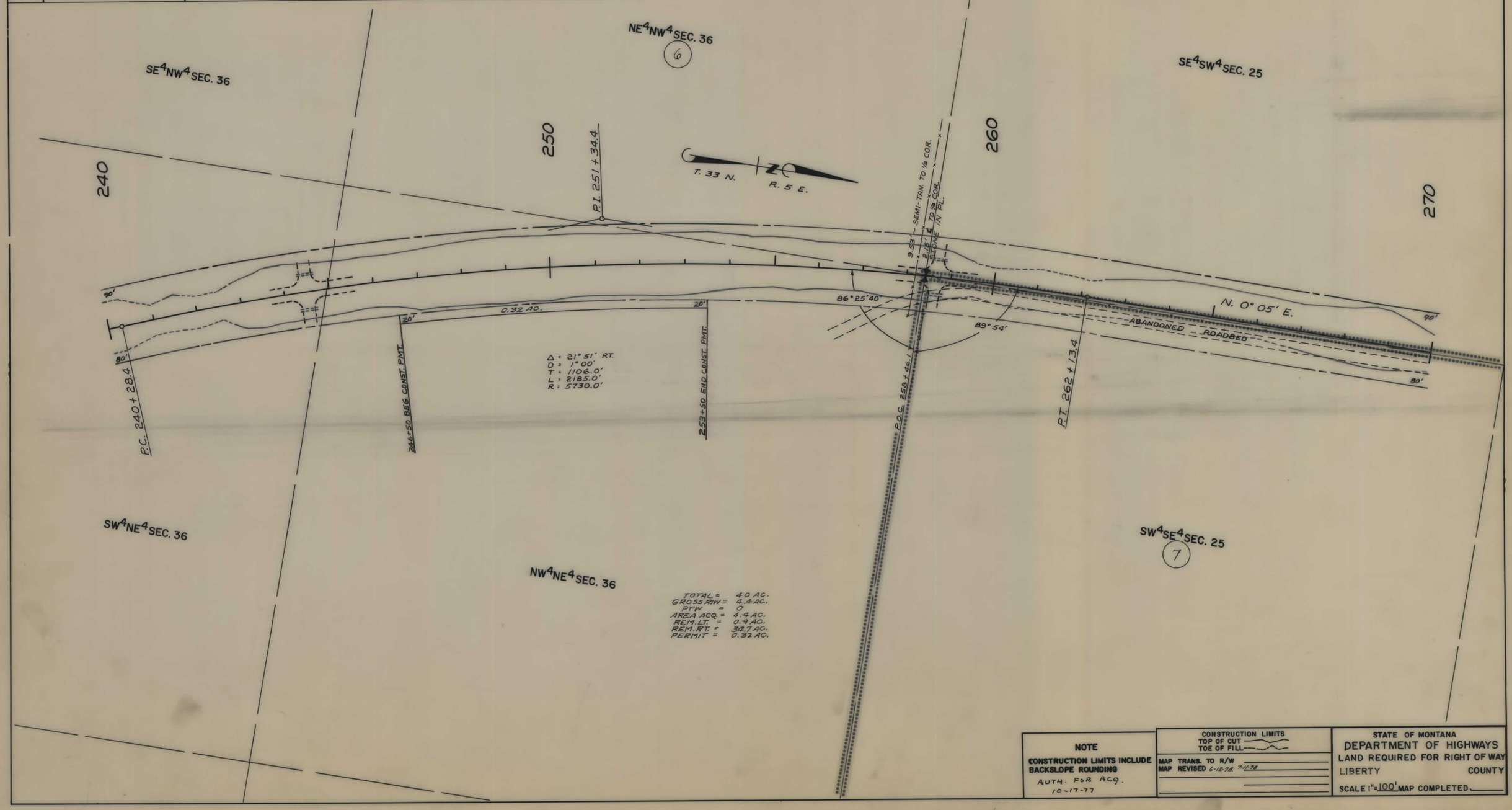

NOTE

CONSTRUCTION LIMITS INCLUDE BACKSLOPE ROUNDING

AUTH. FOR ACQ. 10-17-77

CONSTRUCTION LIMITS
TOP OF CUT
TOE OF FILL

MAP TRANS. TO R/W
MAP REVISED 6-12-78 7-11-78

STATE OF MONTANA
DEPARTMENT OF HIGHWAYS
LAND REQUIRED FOR RIGHT OF WAY
LIBERTY COUNTY
SCALE 1" = 100' MAP COMPLETED

STATE OF MONTANA	PROJECT NO.	SHEET NO.	TOTAL SHEETS
	RS-409-1(2)0	11	17

OWNERSHIPS

PARCEL	NAME	ADDRESS	TOTAL AREA	GROSS R/W AREA	P. T. W. AREA	AREA TO BE ACQUIRED	REMAINDER LEFT	REMAINDER RIGHT	CONST. PERMIT AREA
6	STATE OF MONTANA		4.00 Ac	30.0 Ac	0.1 Ac	29.9 Ac	234.3 Ac	135.5 Ac	0.72 Ac
7	WILLIAM V. & KRYSTYNA Z. COLE		SEE	SHT	#	12			

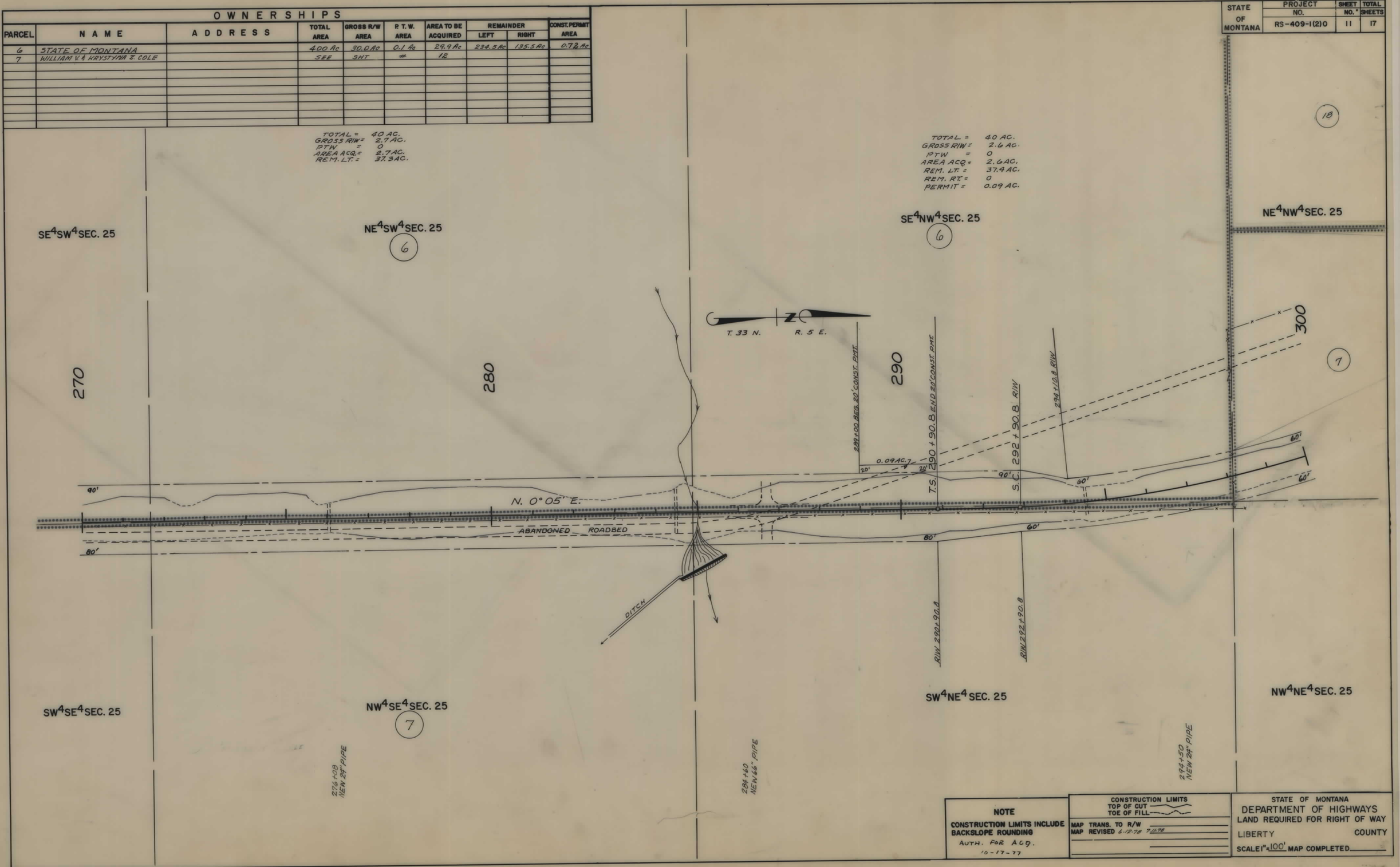

NOTE

CONSTRUCTION LIMITS INCLUDE BACKSLOPE ROUNDING

AUTH. FOR ACQ. 10-17-77

CONSTRUCTION LIMITS
TOP OF CUT
TOE OF FILL

MAP TRANS. TO R/W
MAP REVISED 6-12-78 7-11-78

STATE OF MONTANA
DEPARTMENT OF HIGHWAYS
LAND REQUIRED FOR RIGHT OF WAY

LIBERTY COUNTY

SCALE 1" = 100' MAP COMPLETED

STATE OF MONTANA	PROJECT NO.	SHEET NO.	TOTAL SHEETS
	RS-409-1(2)0	12	17

OWNERSHIPS

PARCEL	NAME	ADDRESS	TOTAL AREA	GROSS R/W AREA	P. T. W. AREA	AREA TO BE ACQUIRED	REMAINDER LEFT	REMAINDER RIGHT	CONST. PERMIT AREA
8	DELETE								
9	STATE OF MONTANA		SEE	SHT.	#	13			
10	WILLIAM V. & KRYSTYNA Z. COLE		"	"	"	"			
7	WILLIAM V. & KRYSTYNA Z. COLE		-	14.4	0	14.4			0.14 AC.
18	W.V. & A.A. COLE		20.00	0.5 AC	0	0.5 AC	19.50 AC.		

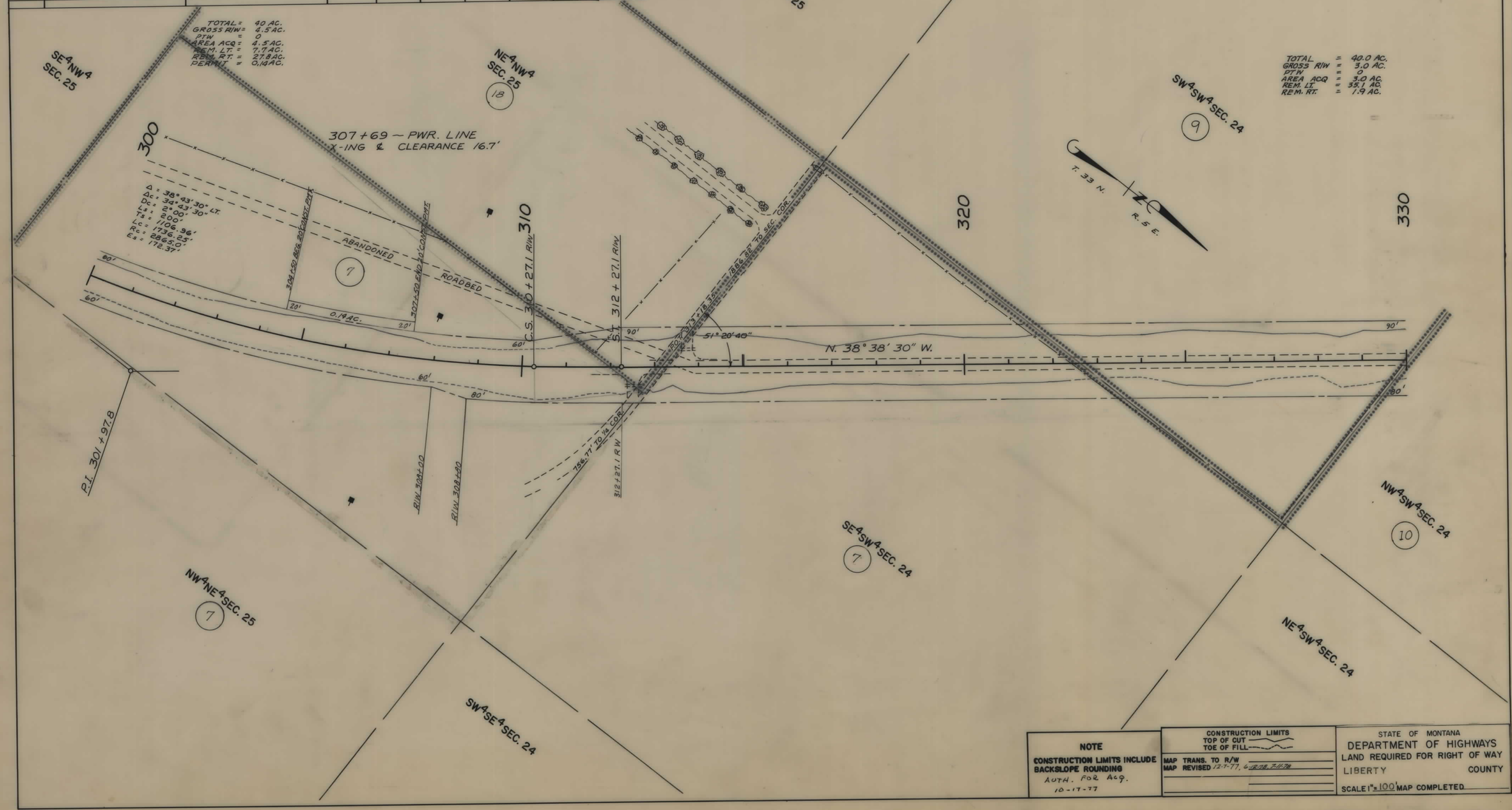

NOTE

CONSTRUCTION LIMITS INCLUDE BACKSLOPE ROUNDING

AUTH. FOR ACQ.
10-17-77

CONSTRUCTION LIMITS
TOP OF CUT
TOE OF FILL

MAP TRANS. TO R/W
MAP REVISED 12-7-77, 6-18-78, 7-10-78

STATE OF MONTANA
DEPARTMENT OF HIGHWAYS
LAND REQUIRED FOR RIGHT OF WAY
LIBERTY COUNTY

SCALE 1" = 100' MAP COMPLETED

STATE OF MONTANA	PROJECT NO.	SHEET NO.	TOTAL SHEETS
	RS-409-1(2)0	13	17

OWNERSHIPS

PARCEL	NAME	ADDRESS	TOTAL AREA	GROSS R/W AREA	P.T.W. AREA	AREA TO BE ACQUIRED	REMAINDER LEFT	REMAINDER RIGHT	CONST. PERMIT AREA
9	STATE OF MONTANA		40.0 AC.	3.0 AC.	0	3.0 AC.	35.1 AC.	1.9 AC.	
6 & 9	" " " COMB.		440 AC.	33.0 AC.	0.1 AC.	32.9 AC.	260.6 AC.	137.4 AC.	0.72 AC.
10	WILLIAM V. & KRYSTYNA Z. COLE			5.2 AC.	0.1 AC.	5.1 AC.			0.26 AC.
7 & 10	" " " COMB.		820 AC.	19.6 AC.	0.1 AC.	19.5 AC.	190 AC.	781.4 AC.	0.40 AC.
11	W.E. & A.A. COLE		SEE	SHT.	#	14			

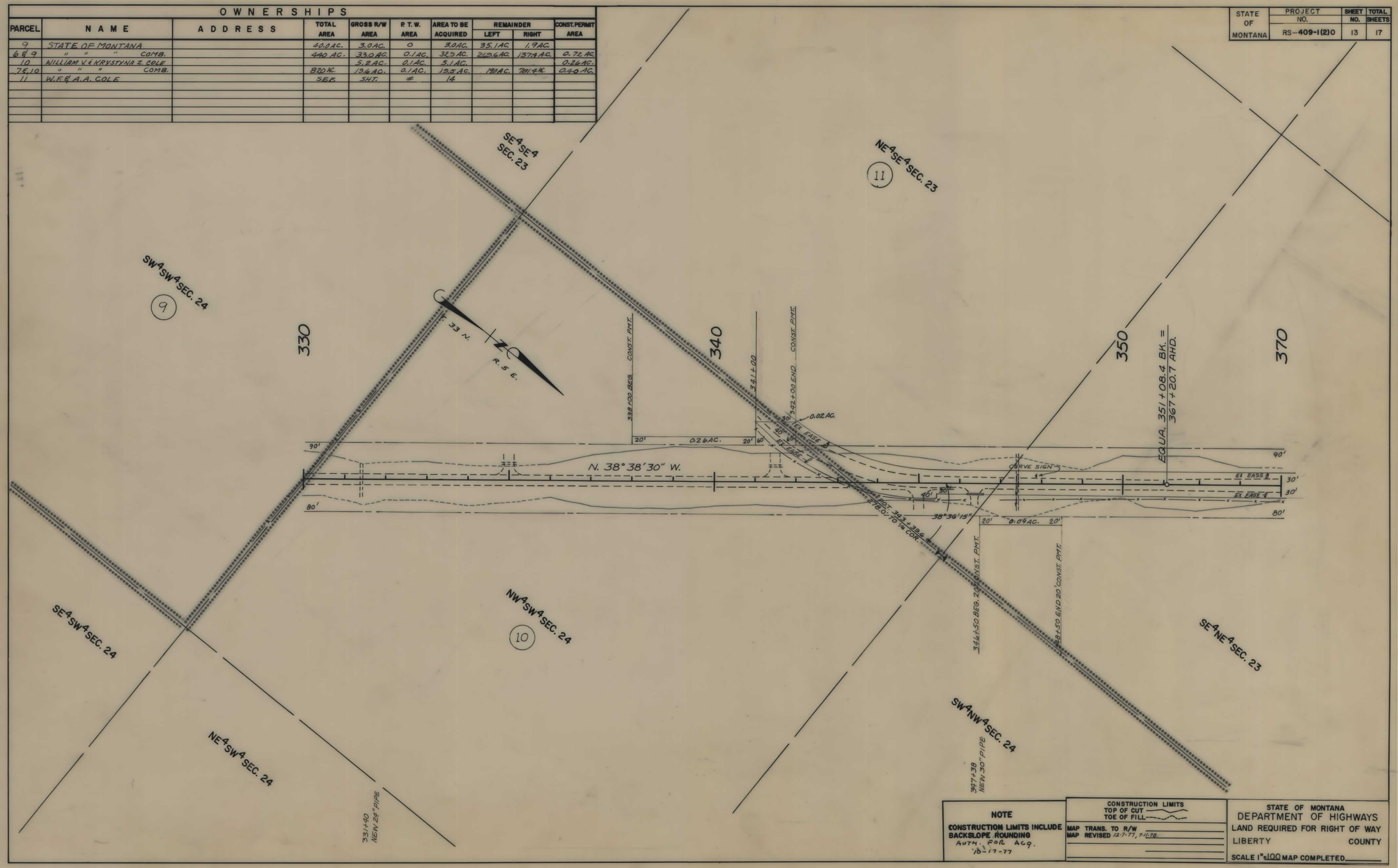

NOTE

CONSTRUCTION LIMITS INCLUDE BACKSLOPE ROUNDING
AUTH. FOR ACQ.
10-17-77

CONSTRUCTION LIMITS
TOP OF CUT
TOE OF FILL

MAP TRANS. TO R/W
MAP REVISED 12-7-77, 7-11-78

STATE OF MONTANA
DEPARTMENT OF HIGHWAYS
LAND REQUIRED FOR RIGHT OF WAY
LIBERTY COUNTY
SCALE 1" = 100 MAP COMPLETED

STATE OF MONTANA	PROJECT NO.	SHEET NO.	TOTAL SHEETS
	RS-409-1(2)0	14	17

OWNERSHIPS

PARCEL	NAME	ADDRESS	TOTAL AREA	GROSS R/W AREA	P. T. W. AREA	AREA TO BE ACQUIRED	REMAINDER LEFT	REMAINDER RIGHT	CONST. PERMIT AREA
11	W.F. & A.A. COLE		680 AC.	13.9 AC.	5.1 AC.	8.8 AC.	596.3 AC	69.8 AC.	0.11 AC.
12	IRENE M. MATTSON		SEE	SHT.	#	15			

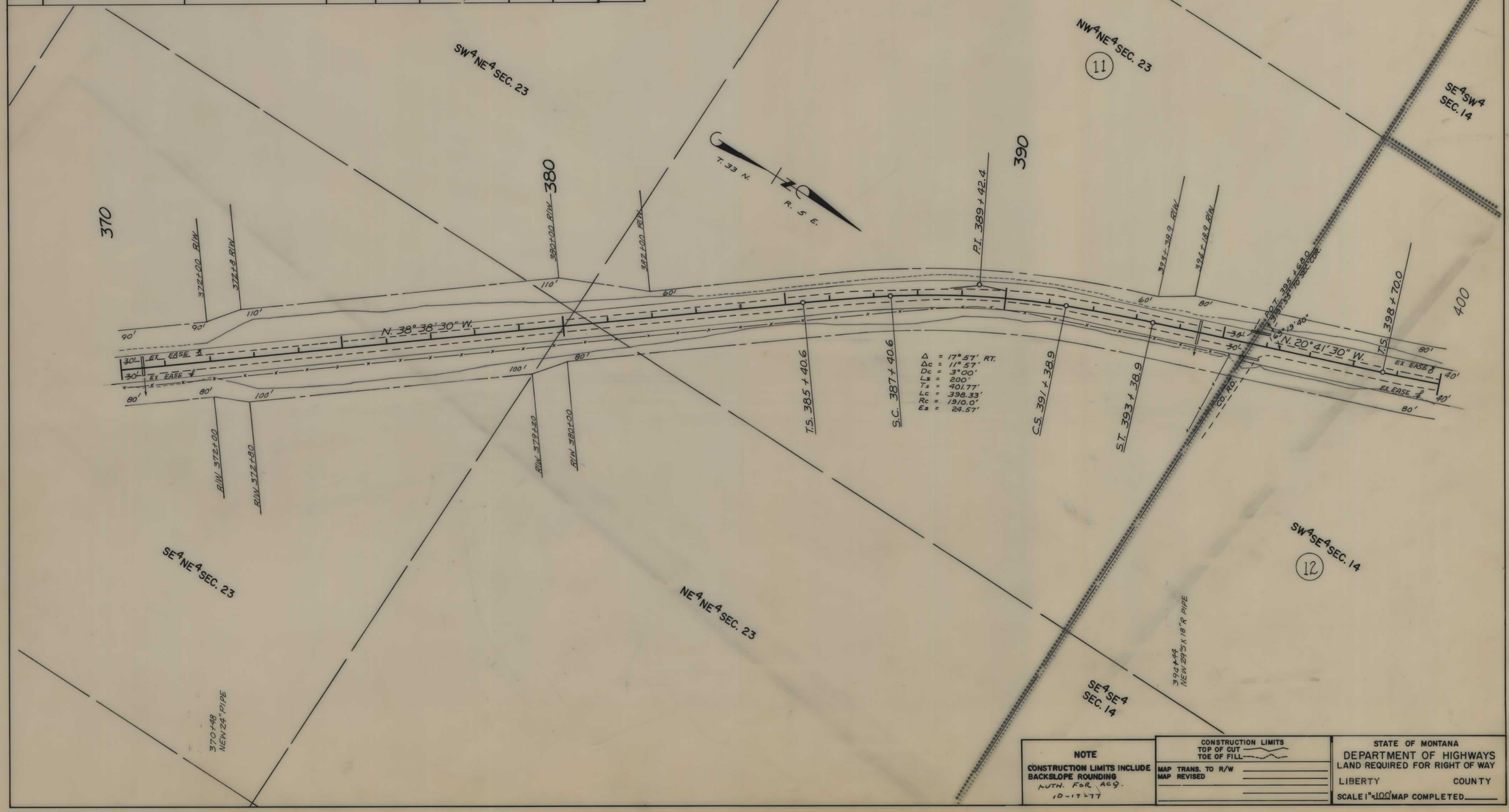

NOTE

CONSTRUCTION LIMITS INCLUDE BACKSLOPE ROUNDING

AUTH. FOR ACQ.
10-17-77

CONSTRUCTION LIMITS
TOP OF CUT
TOE OF FILL

MAP TRANS. TO R/W
MAP REVISED

STATE OF MONTANA
DEPARTMENT OF HIGHWAYS
LAND REQUIRED FOR RIGHT OF WAY

LIBERTY COUNTY

SCALE 1" = 100' MAP COMPLETED

STATE OF MONTANA	PROJECT NO.	SHEET NO.	TOTAL SHEETS
	RS-409-1(2)0	15	17

OWNERSHIPS

PARCEL	NAME	ADDRESS	TOTAL AREA	GROSS R/W AREA	P. T. W. AREA	AREA TO BE ACQUIRED	REMAINDER LEFT	REMAINDER RIGHT	CONST. PERMIT AREA
12	IRENE M. MATTSON		160 AC.	4.3 AC.	2.2 AC.	2.1 AC.	5.5 AC.	150.2 AC.	
13	ETHEL S. CLEVELAND		160 AC.	6.9 AC.	3.9 AC.	3.0 AC.	130.7 AC.	22.4 AC.	0.08 AC.
14	JOHN H. & ARDYCE SWANK		SEE	SHT.	#	16			

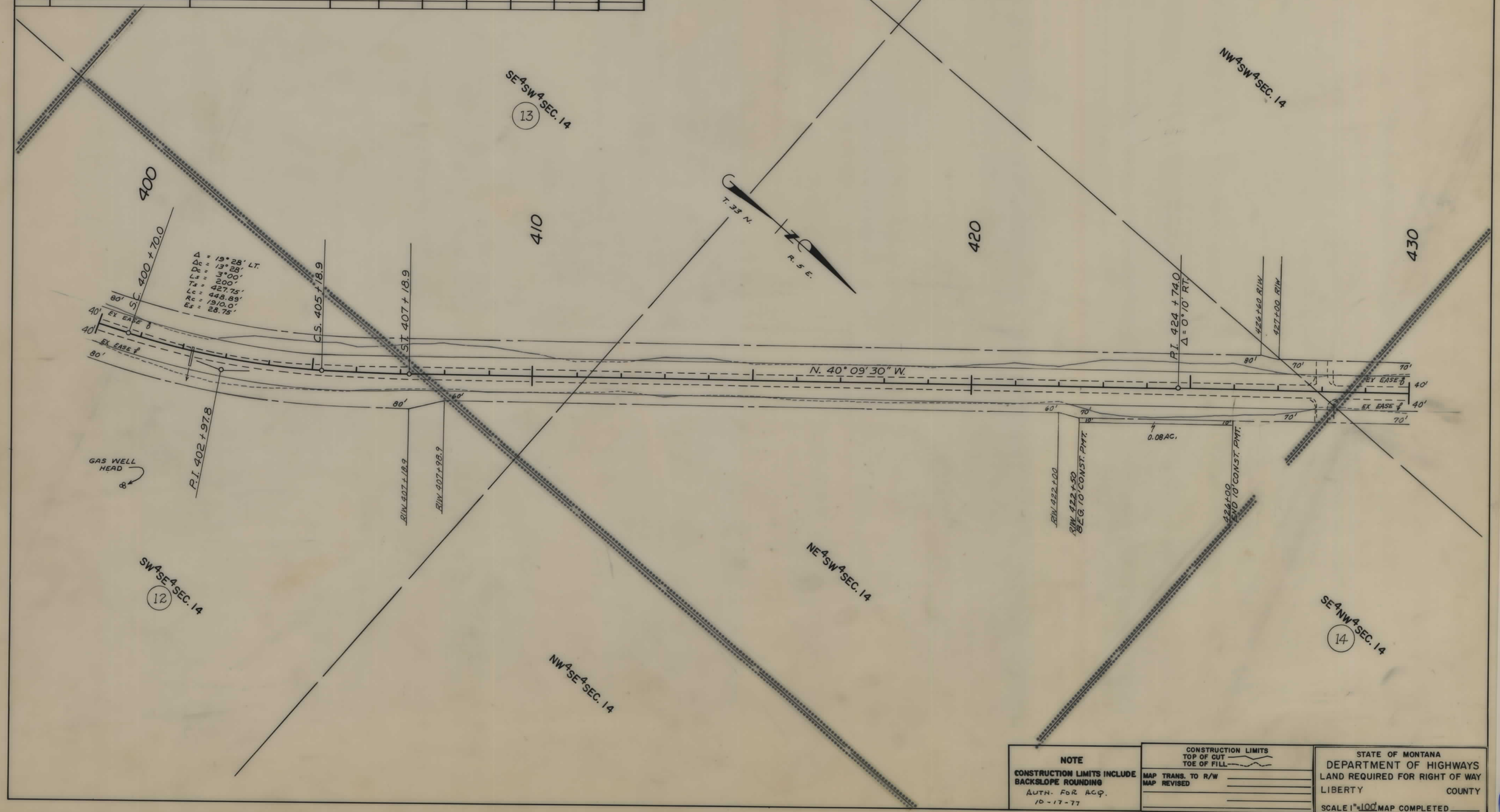

NOTE

CONSTRUCTION LIMITS INCLUDE BACKSLOPE ROUNDING

AUTH. FOR ACQ. 10-17-77

CONSTRUCTION LIMITS
TOP OF CUT
TOE OF FILL

MAP TRANS. TO R/W
MAP REVISED

STATE OF MONTANA
DEPARTMENT OF HIGHWAYS
LAND REQUIRED FOR RIGHT OF WAY
LIBERTY COUNTY
SCALE 1" = 100' MAP COMPLETED

STATE OF MONTANA	PROJECT NO.	SHEET NO.	TOTAL SHEETS
	RS-409-1(2)0	16	17

OWNERSHIPS

PARCEL	NAME	ADDRESS	TOTAL AREA	GROSS R/W AREA	P. T. W. AREA	AREA TO BE ACQUIRED	REMAINDER LEFT	REMAINDER RIGHT	CONST. PERMIT AREA
14	JOHN H. & ARDYCE SWANK	CHESTER, MONTANA 59522	318 AC.	11.5 AC.	5.5 AC.	6.0 AC.	175.3 AC.	131.2 AC.	
15	C. & A FARMS, INC.	" "	SEE	SHT.	#	17			
16	STATE OF MONTANA		"	"	"	17			

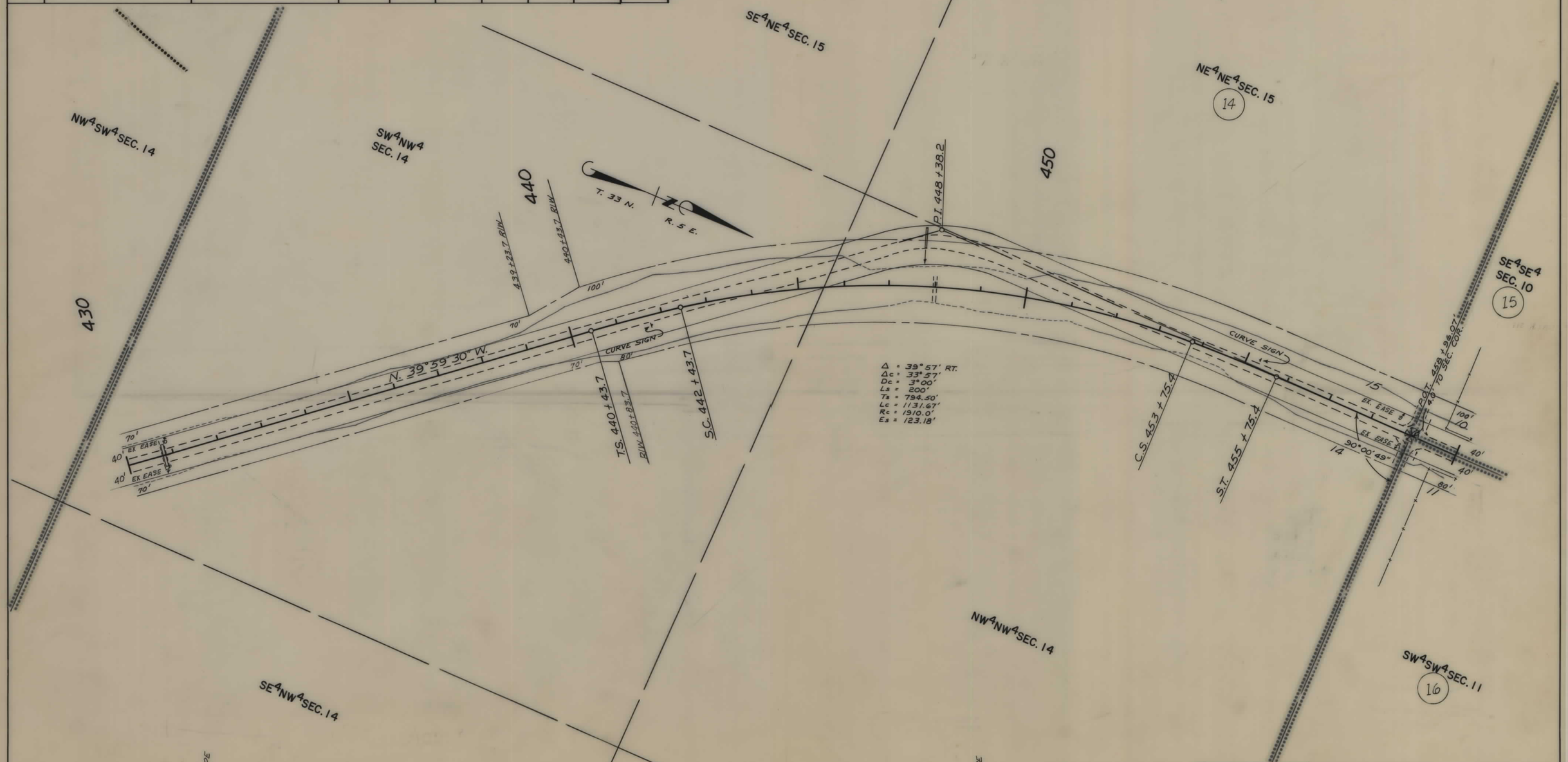

NOTE

CONSTRUCTION LIMITS INCLUDE BACKSLOPE ROUNDING

AUTH. FOR ACQ.
10-17-77

CONSTRUCTION LIMITS
TOP OF CUT
TOE OF FILL

MAP TRANS. TO R/W
MAP REVISED

STATE OF MONTANA
DEPARTMENT OF HIGHWAYS
LAND REQUIRED FOR RIGHT OF WAY
LIBERTY COUNTY
SCALE 1" = 100' MAP COMPLETED

STATE OF MONTANA	PROJECT NO.	SHEET NO.	TOTAL SHEETS
	RS-409-1(2)0	17	17

OWNERSHIPS

PARCEL	NAME	ADDRESS	TOTAL AREA	GROSS R/W AREA	P. T. W. AREA	AREA TO BE ACQUIRED	REMAINDER LEFT	REMAINDER RIGHT	CONST. PERMIT AREA
15	C. & A. FARMS. INC.	CHESTER, MONTANA 59522		8.94 AC.	4.0 AC.	4.94 AC.			
16	STATE OF MONTANA			2.7 AC.	1.2 AC.	1.5 AC.		37.3 AC.	
17	JOHN & ARDYCE SWANK								0.1 AC.

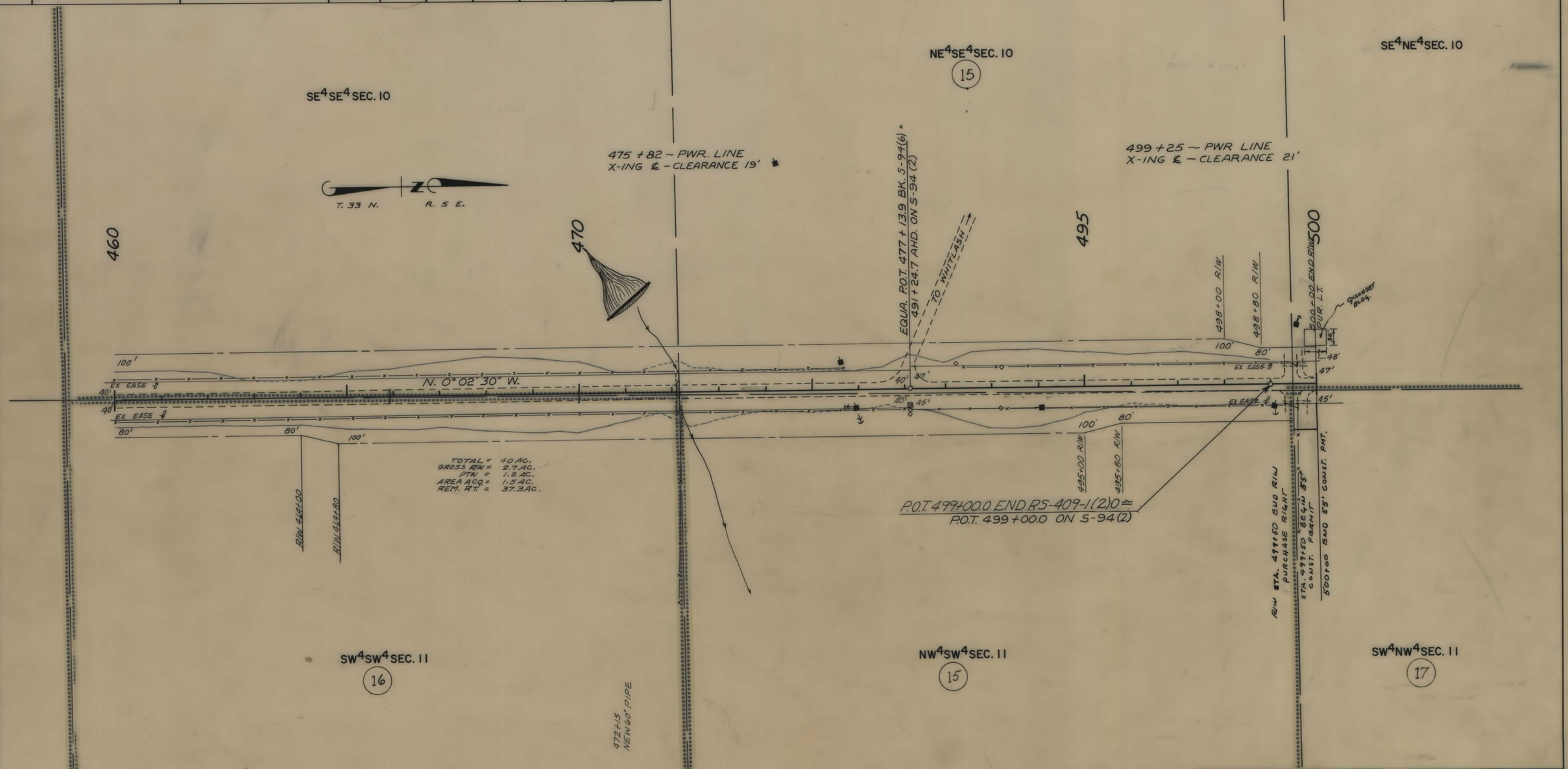

NOTE

CONSTRUCTION LIMITS INCLUDE BACKSLOPE ROUNDING

AUTH. FOR ACQ.
10-17-77

CONSTRUCTION LIMITS
TOP OF CUT
TOE OF FILL

MAP TRANS. TO R/W
MAP REVISED 1-19-78

STATE OF MONTANA
DEPARTMENT OF HIGHWAYS
LAND REQUIRED FOR RIGHT OF WAY
LIBERTY COUNTY
SCALE 1" = 100' MAP COMPLETED