PLANS
NOT
TO
SCALE

STATE OF MONTANA	PROJECT NO.	SHEET NO.	TOTAL SHEET
	RS-416-1(2)1	1	16

BILLINGS - SOUTH BLUE CREEK

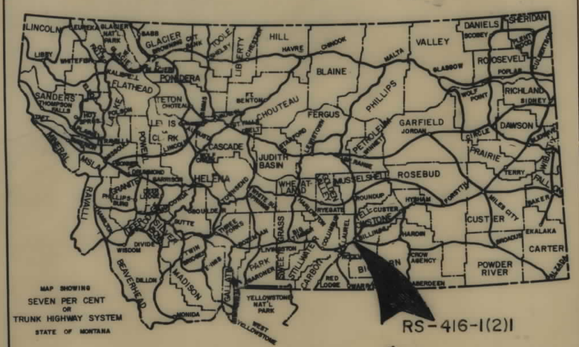

STATE OF MONTANA

DEPARTMENT OF HIGHWAYS

RIGHT OF WAY PLAN OF

FEDERAL AID PROJECT NO. RS-416-1(2)1 R/W RS-416-1( )1 CONST.

BILLINGS - SOUTH BLUE CREEK

8.1 MILES

YELLOWSTONE COUNTY

CONVENTIONAL SIGNS

RIGHT OF WAY LINE
CENTERLINE (℄) OR PROJECTED LINE
STK'D. CENTERLINE
PARCEL NUMBER
OWNERSHIP BOUNDARY
R/W USE EXISTING R/W LT. OR RT.
PRESENT TRAVELED WAY (P.T.W.)
R/W LINE FENCED
RAILROAD R/W
CONSTRUCTION LIMITS CUT FILL
FENCE LINE
CONTROL OF ACCESS WITH FENCE
CONTROL OF ACCESS WITHOUT FENCE
GATE IN FENCE
CATTLE GUARD=24'
STATE & NATIONAL BORDER LINES
CITY OR TOWN LIMITS LINE
COUNTY LINE
RESERVATION LINE
TOWNSHIP & SECTION LINE
1/2 SECTION LINE
1/4 SECTION LINE
SECTION CORNER FOUND UNFOUND
1/4 SECTION COR.
1/16 SECTION COR.
CENTER OF SECTION
TELEPHONE OR TELEGRAPH POLES IN PLACE
POWER POLES IN PLACE
TEL. OR TEL. OR POWER POLES TO BE MOVED
NEW PIPES
OLD PIPES IN PLACE
OUTLET DITCH
INLET DITCH
DITCHES
CHANNEL CHANGES
BRIDGE
RAILROADS

N

R 25E R 26E R 27E

T1S

T2S

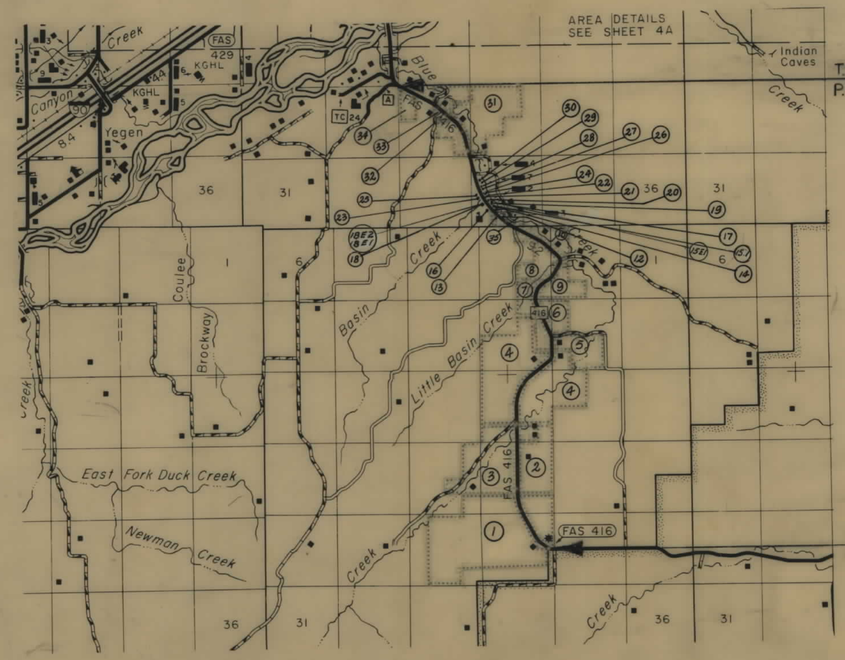

MAP REVISED 12-16-80, 12-31-80, 10-16-81, 2-2-81, 2-24-81, 6-26-81, 7-22-81, 8-10-81, 10-21-81, 6-3-82

INDEX

PARCEL NO.	OWNERSHIPS	SHEET NO.
1	BECKER LAND & LIVESTOCK, INC.	2,3,4
2	CLYDE L. & DOLLY O. HAWKS	4,5
3	JAMES B. NEWMAN & NANCY L. RUARK	4,5,6
4	ROY D. NEWMAN	6,7,8
5	ALICE M. HANSON	8
6	CAROLINE G. DAVIS	8,9
7,7A,7B,9,9A	VALE CREEK RANCH	9,10
8 & 10	ALICE L. BARLING	10,11,12
18,25	FALCON INDUSTRIES	12,13
12	RICHARD C. & PEGGY M. SCHOTTLAENDER	12
13	GORDON L. NELIGH	12
14	STEVEN E. & FAYE L. WICKHAM	12
15E1	JOHN V. & LOIS M. SIMIC	13
17	JOHN V. & LOIS M. SIMIC	13
19	JOHN V. & LOIS M. SIMIC	13
20	BEN & FREED A. HAUFF	13
21	VERNON J. & SHARON K. BAKKER	13
22	C.A. & BOBBY L. KRAMER	13
23	DWAINE & MILLIE SALVESON	13
24	CARL & HELEN M. RIVERA	13
26	JOHN B. & SUSAN J. MINTER	13
27	JOHN B. & SUSAN J. MINTER	13
28	EUGENE D. & INGRID BOWMAN	13
29	MARIE HILL	13
30	DELETED	13
31	BLUE CREEK LAND & LIVESTOCK CO.	14,15
32 & 33	YELLOW DEERE EQUIPMENT CO.	15
34	ALVIN M. HOFF	16
35	L.E. & MARYANN MCCANN	12
11	FALCON IND. C/O R.C. & P.M. SCHOTTLAENDER	12
11.1	ROSS & GINNY MAPLES	12
16	CLYDE L. & DOLLY HAWKS	12,13
15.1	SHARON & STIEF C/O J.V. & L.M. SIMIC	12
18E1	SCHOOL DST. NO. 3	13
18E2	YELLOWSTONE COUNTY	13
15	GLADYS D. SHARON & BARBARA J. STIEF	13
38	FRANCES S. ZACHARY	13
41	WALTER T. & GOLDIE PATTERSON	15,16
43	ROD & BETTY REESE	16
45	GEORGE E. OLIVER EQUITY TRUST	16
46	ELIZABETH C. HARVAT	16
44	RONALD L. & DELORES J. DeVRIES	16
42	VERNON E. & PATRICIA A. LENNICK	15,16
40	VICTOR A. JOHNSON	14
36,37 & 39	YELLOWSTONE COUNTY	12,13,14

RELATED PROJECTS

ASSOCIATED PROJECT AGREEMENT NUMBERS

STATE OF MONTANA
DEPARTMENT OF HIGHWAYS

APPROVED: 9-25 1980

DIRECTOR OF HIGHWAYS
BY [signature]
ADMINISTRATOR
ENGINEERING DIVISION

MONTANA PROFESSIONAL SURVEYOR
JACK R. BECKERT
205 ES
REGISTERED ENGINEER & LAND

U.S. DEPARTMENT OF TRANSPORTATION
FEDERAL HIGHWAY ADMINISTRATION

APPROVED: STATE

DIVISION ADMINISTRATOR

11-14-80
DATE

STATE OF MONTANA	PROJECT NO.	SHEET NO.	TOTAL SHEETS
	RS-416-1 (2) 1	2	16

OWNERSHIPS

PARCEL	NAME	ADDRESS	TOTAL AREA	GROSS R/W AREA	P.T.W. AREA	AREA TO BE ACQUIRED	REMAINDER LEFT	REMAINDER RIGHT	CONST. PERMIT AREA
1	BECKER LAND & LIVESTOCK, INC.	BILLINGS, MONT.	SEE	SHEET	4				

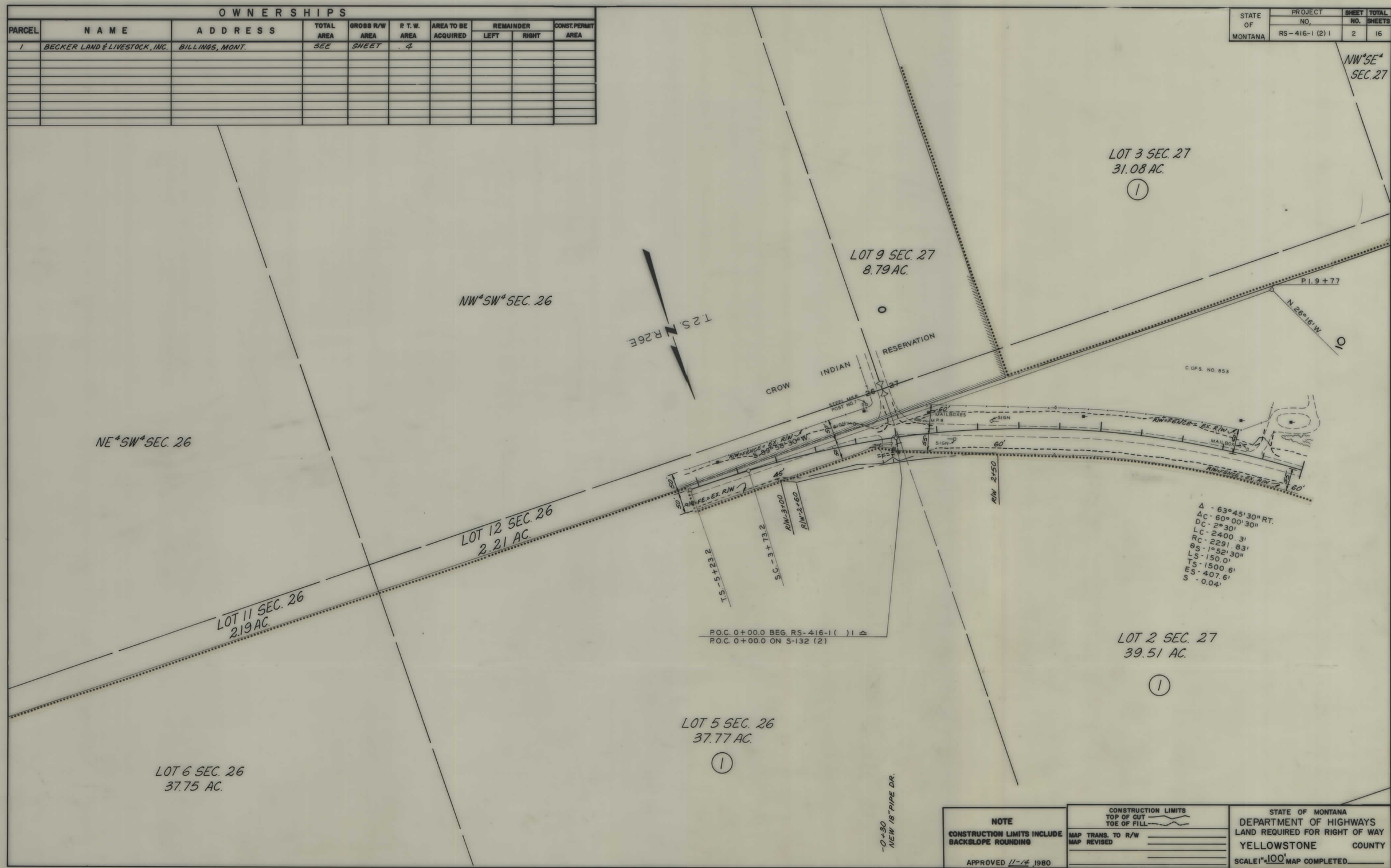

NOTE

CONSTRUCTION LIMITS INCLUDE BACKSLOPE ROUNDING

APPROVED 11-14, 1980

CONSTRUCTION LIMITS
TOP OF CUT
TOE OF FILL

MAP TRANS. TO R/W
MAP REVISED

STATE OF MONTANA
DEPARTMENT OF HIGHWAYS
LAND REQUIRED FOR RIGHT OF WAY
YELLOWSTONE COUNTY
SCALE 1" = 100' MAP COMPLETED

STATE OF MONTANA	PROJECT NO.	SHEET NO.	TOTAL SHEETS
	RS- 416-1(2)1	3	16

OWNERSHIPS

PARCEL	NAME	ADDRESS	TOTAL AREA	GROSS R/W AREA	P. T. W. AREA	AREA TO BE ACQUIRED	REMAINDER LEFT	REMAINDER RIGHT	CONST. PERMIT AREA
1	BECKER LAND & LIVESTOCK, INC.	BILLINGS, MONT.	SEE	SHEET	4				

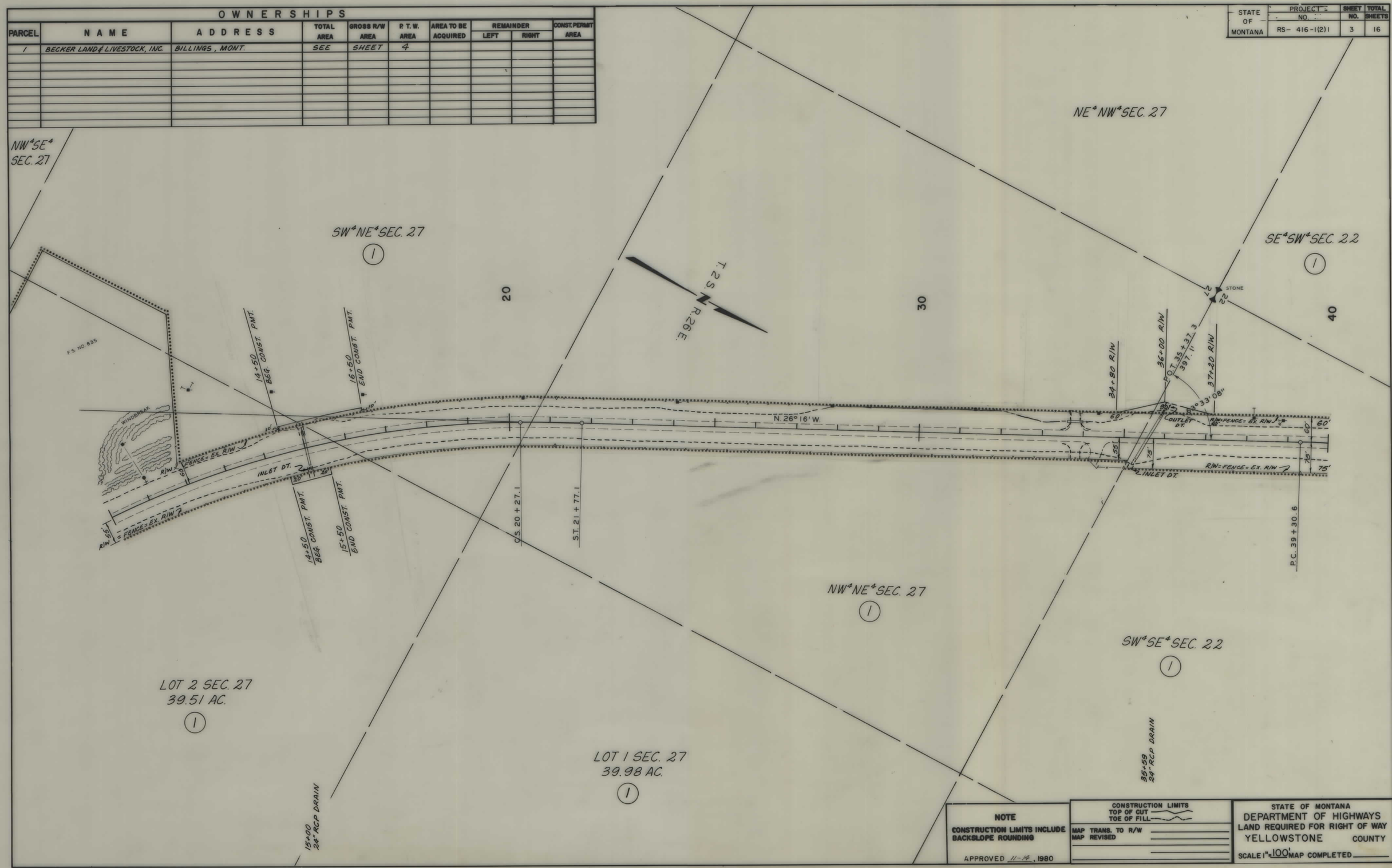

NOTE

CONSTRUCTION LIMITS INCLUDE BACKSLOPE ROUNDING

APPROVED 11-14, 1980

CONSTRUCTION LIMITS
TOP OF CUT
TOE OF FILL

MAP TRANS. TO R/W
MAP REVISED

STATE OF MONTANA
DEPARTMENT OF HIGHWAYS
LAND REQUIRED FOR RIGHT OF WAY
YELLOWSTONE COUNTY

SCALE 1" = 100' MAP COMPLETED

STATE OF MONTANA	PROJECT NO.	SHEET NO.	TOTAL SHEETS
	RS - 416-1(2)1	4	16

OWNERSHIPS

PARCEL	NAME	ADDRESS	TOTAL AREA	GROSS R/W AREA	P. T. W. AREA	AREA TO BE ACQUIRED	REMAINDER LEFT	REMAINDER RIGHT	CONST. PERMIT AREA
1	BECKER LAND & LIVESTOCK, INC.	BILLINGS, MONT.		0.38	0	0.38			.09
2	CLYDE L. & DOLLY O. HAUKS	BLUE CREEK RT. BILLINGS MT.	SEE	SHEET	5				
3	JAMES B. NEWMAN & NANCY L. RUARK	LINCOLN, NB.	SEE	SHEET	6				

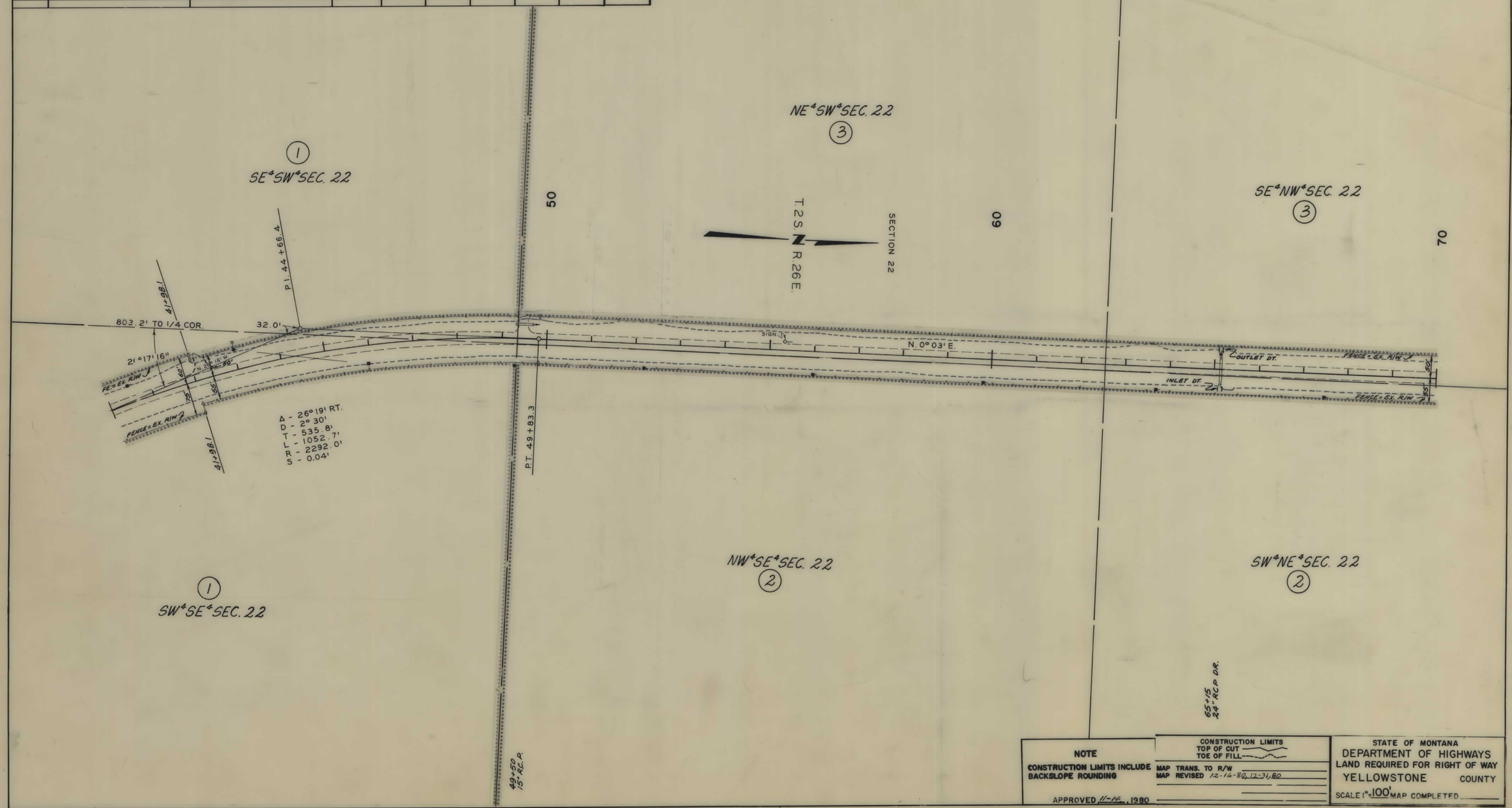

NOTE

CONSTRUCTION LIMITS INCLUDE BACKSLOPE ROUNDING

APPROVED 11-15, 1980

CONSTRUCTION LIMITS
TOP OF CUT
TOE OF FILL

MAP TRANS. TO R/W
MAP REVISED 12-16-80, 12-31-80

STATE OF MONTANA
DEPARTMENT OF HIGHWAYS
LAND REQUIRED FOR RIGHT OF WAY
YELLOWSTONE COUNTY

SCALE 1" = 100' MAP COMPLETED

STATE OF MONTANA	PROJECT NO.	SHEET NO.	TOTAL SHEETS
	RS-416-1(2)1	5	16

OWNERSHIPS

PARCEL	NAME	ADDRESS	TOTAL AREA	GROSS R/W AREA	P. T. W. AREA	AREA TO BE ACQUIRED	REMAINDER LEFT	REMAINDER RIGHT	CONST. PERMIT AREA
2	CLYDE L. & DOLLY O. HANKS	BLUE CREEK RT. BILLINGS MT.		0.04	0	0.04			0
3	JAMES B. NEWMAN & NANCY L. RUARK	LINCOLN, NB.	SEE	SHEET	6				

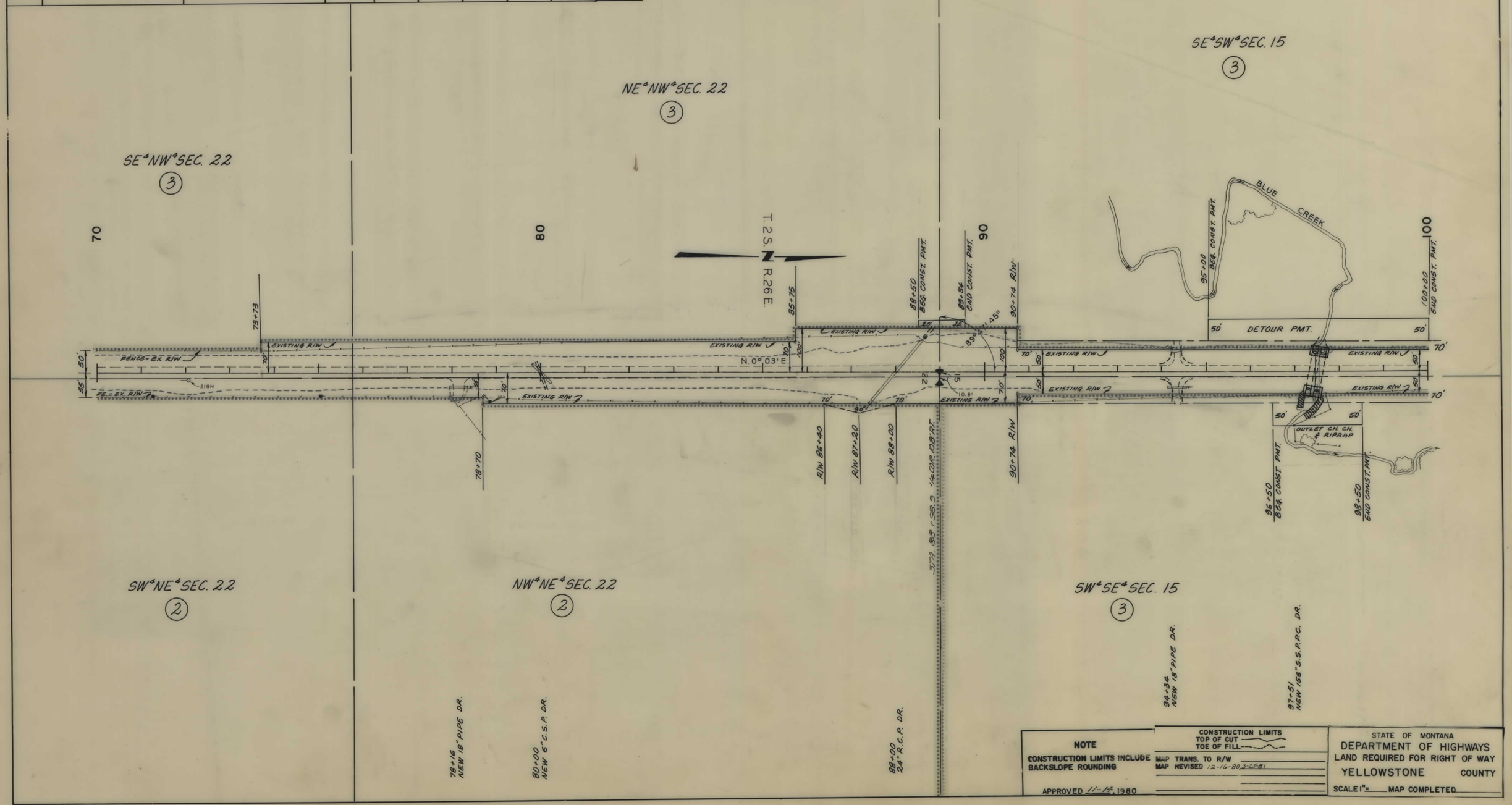

NOTE

CONSTRUCTION LIMITS INCLUDE BACKSLOPE ROUNDING

APPROVED 11-14, 1980

CONSTRUCTION LIMITS
TOP OF CUT
TOE OF FILL

MAP TRANS. TO R/W
MAP REVISED 12-16-80, 3-25-81

STATE OF MONTANA
DEPARTMENT OF HIGHWAYS
LAND REQUIRED FOR RIGHT OF WAY
YELLOWSTONE COUNTY

SCALE 1" = MAP COMPLETED

STATE OF MONTANA	PROJECT NO.	SHEET NO.	TOTAL SHEETS
	RS-416-1(2)1	6	16

OWNERSHIPS

PARCEL	NAME	ADDRESS	TOTAL AREA	GROSS R/W AREA	E.T.W. AREA	AREA TO BE ACQUIRED	REMAINDER LEFT	REMAINDER RIGHT	CONST. PERMIT AREA
3	JAMES B. NEWMAN & NANCY L. RUARK	LINCOLN, NB		1.05	0	1.05			0.85
4	ROY D. NEWMAN	BILLINGS, MONT.	SEE	SHEET	8				

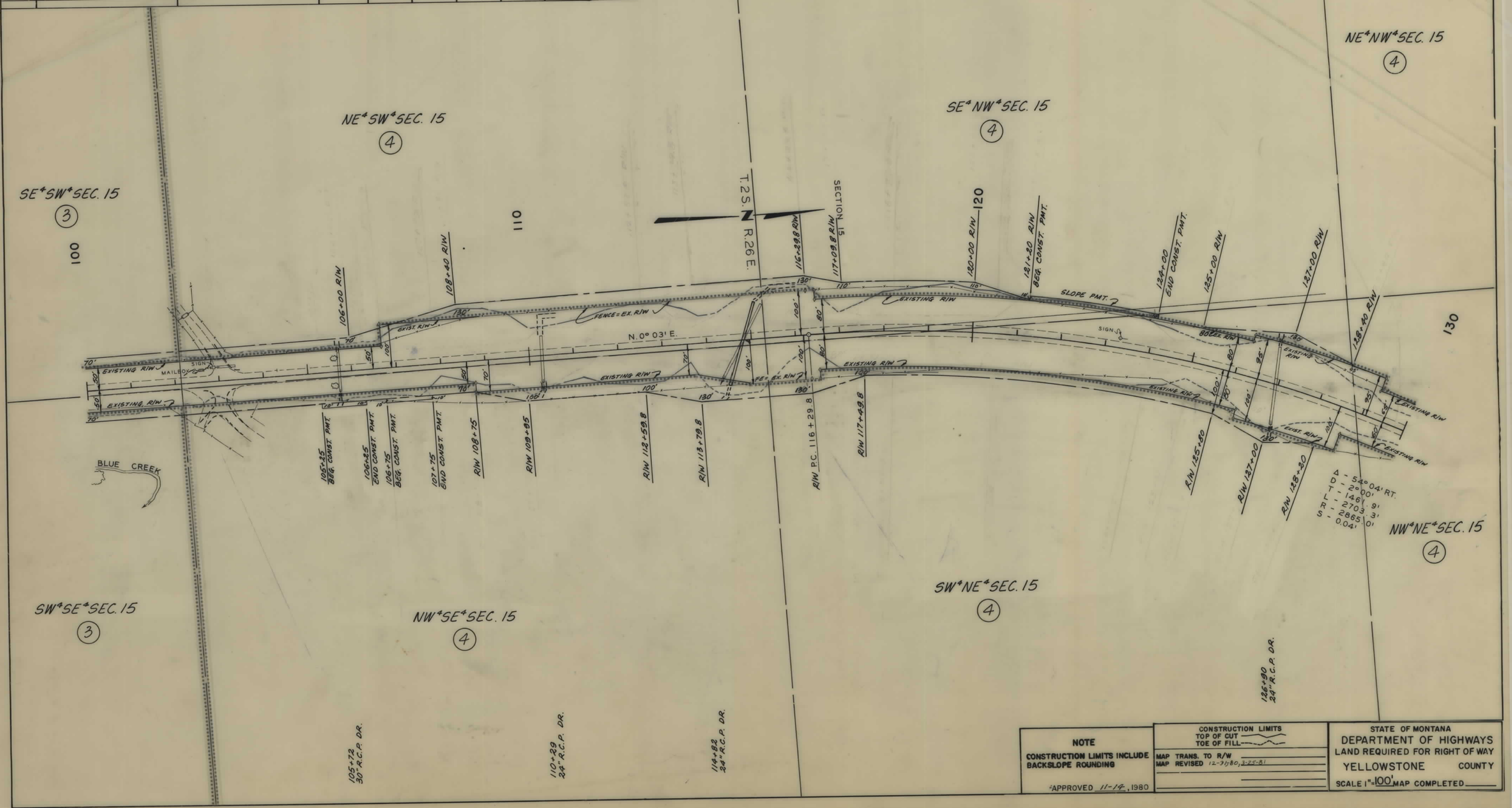

NOTE

CONSTRUCTION LIMITS INCLUDE BACKSLOPE ROUNDING

APPROVED 11-14, 1980

CONSTRUCTION LIMITS
TOP OF CUT
TOE OF FILL

MAP TRANS. TO R/W
MAP REVISED 12-31-80, 3-25-81

STATE OF MONTANA
DEPARTMENT OF HIGHWAYS
LAND REQUIRED FOR RIGHT OF WAY
YELLOWSTONE COUNTY
SCALE 1" = 100' MAP COMPLETED

STATE OF MONTANA	PROJECT NO.	SHEET NO.	TOTAL SHEETS
	RS-416-1(2)1	7	16

OWNERSHIPS

PARCEL	NAME	ADDRESS	TOTAL AREA	GROSS R/W AREA	R.T.W. AREA	AREA TO BE ACQUIRED	REMAINDER LEFT	REMAINDER RIGHT	CONST. PERMIT AREA
4	ROY D. NEWMAN	BILLINGS, MONT.	SEE	SHEET	8				

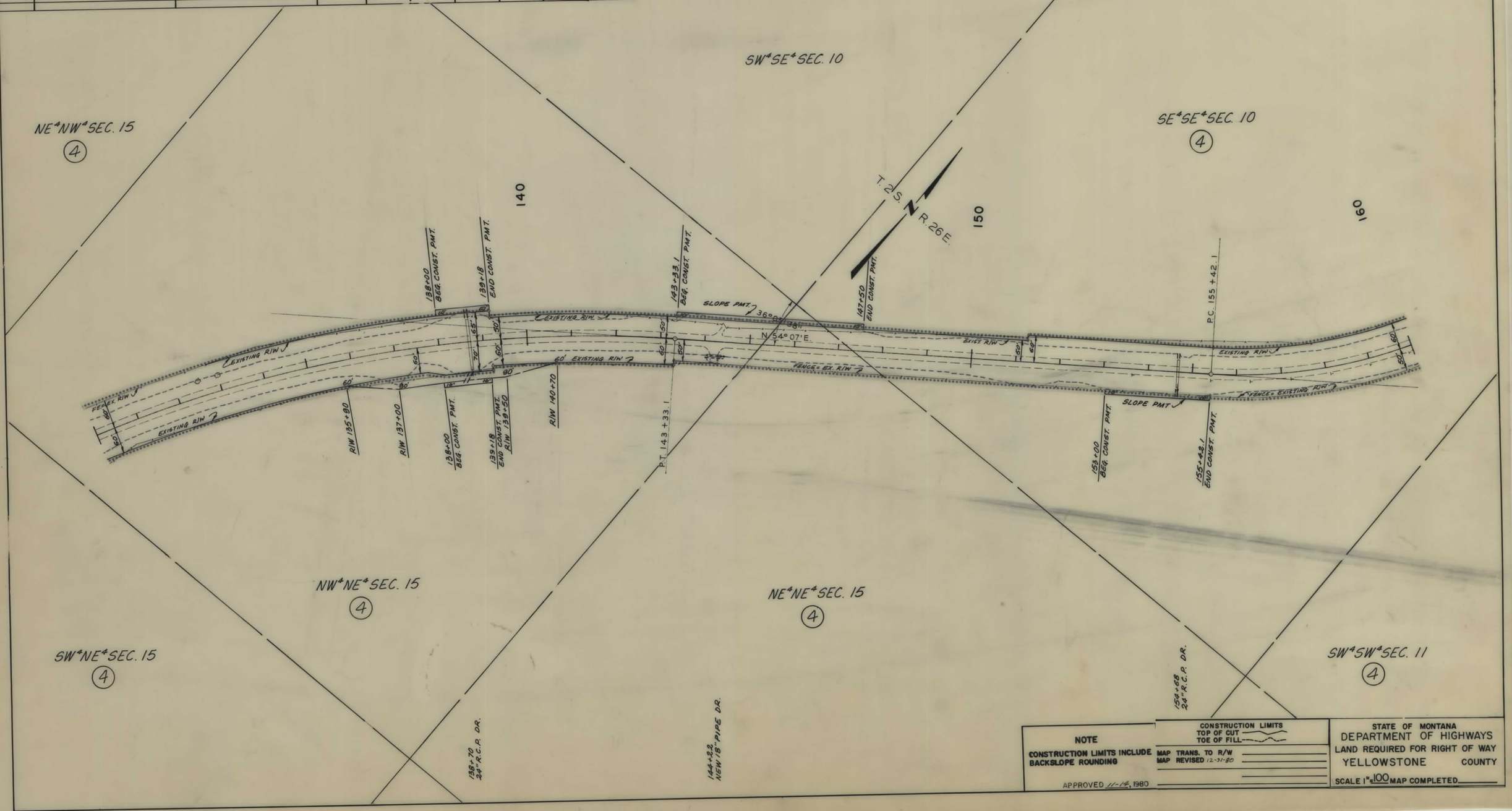

NOTE

CONSTRUCTION LIMITS INCLUDE BACKSLOPE ROUNDING

APPROVED 11-12, 1980

CONSTRUCTION LIMITS
TOP OF CUT
TOE OF FILL

MAP TRANS. TO R/W
MAP REVISED 12-31-80

STATE OF MONTANA
DEPARTMENT OF HIGHWAYS
LAND REQUIRED FOR RIGHT OF WAY
YELLOWSTONE COUNTY

SCALE 1" = 100 MAP COMPLETED

STATE OF MONTANA	PROJECT NO.	SHEET NO.	TOTAL SHEETS
	RS-416-1(2)1	8	16

OWNERSHIPS

PARCEL	NAME	ADDRESS	TOTAL AREA	GROSS R/W AREA	P. T. W. AREA	AREA TO BE ACQUIRED	REMAINDER LEFT	REMAINDER RIGHT	CONST. PERMIT AREA
4	ROY D. NEWMAN	BILLINGS, MONT.		2.94	0	2.94			0.43
5	ALICE M. HANSON	BILLINGS, MONT.	SEE	SHEET	9				
6	CAROLINE G. DAVIS	BILLINGS, MONT.	SEE	SHEET	9				

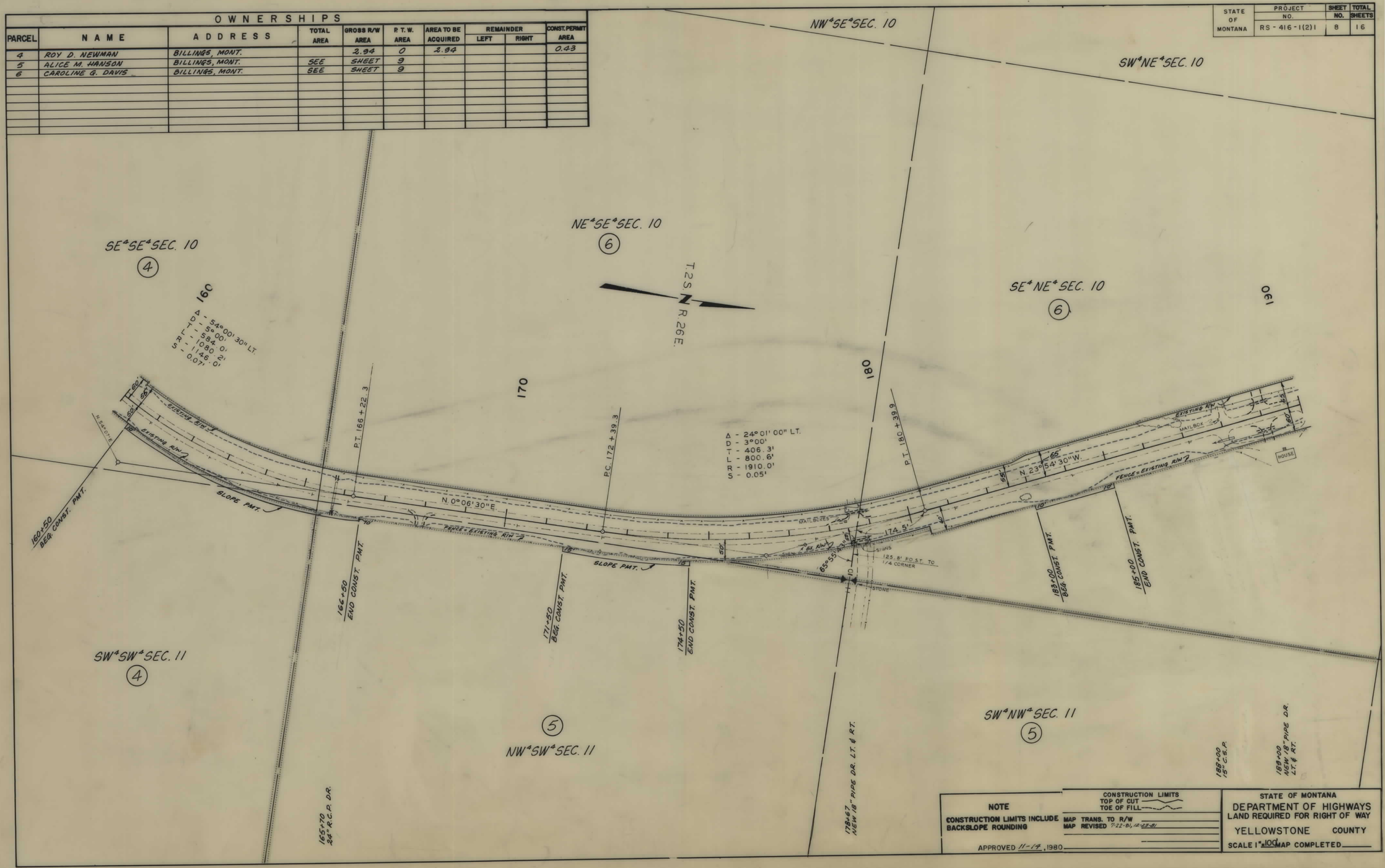

NOTE

CONSTRUCTION LIMITS INCLUDE BACKSLOPE ROUNDING

CONSTRUCTION LIMITS
TOP OF CUT
TOE OF FILL

MAP TRANS. TO R/W
MAP REVISED 7-22-81, 12-23-81

APPROVED 11-14, 1980

STATE OF MONTANA
DEPARTMENT OF HIGHWAYS
LAND REQUIRED FOR RIGHT OF WAY
YELLOWSTONE COUNTY
SCALE 1" = 100' MAP COMPLETED

STATE OF MONTANA	PROJECT NO.	SHEET NO.	TOTAL SHEETS
	RS-416-1(2)1	9	16

OWNERSHIPS

PARCEL	NAME	ADDRESS	TOTAL AREA	GROSS R/W AREA	P. T. W. AREA	AREA TO BE ACQUIRED	REMAINDER LEFT	REMAINDER RIGHT	CONST. PERMIT AREA
5	ALICE M. HANSON	BILLINGS, MONT.		0	0	0			0.13
6	CAROLINE Q. DAVIS	BILLINGS, MONT.		0	0	0			0.05
7,7A,7B	VALE CREEK RANCH	BILLINGS, MONT.	SEE	SHEET	10				

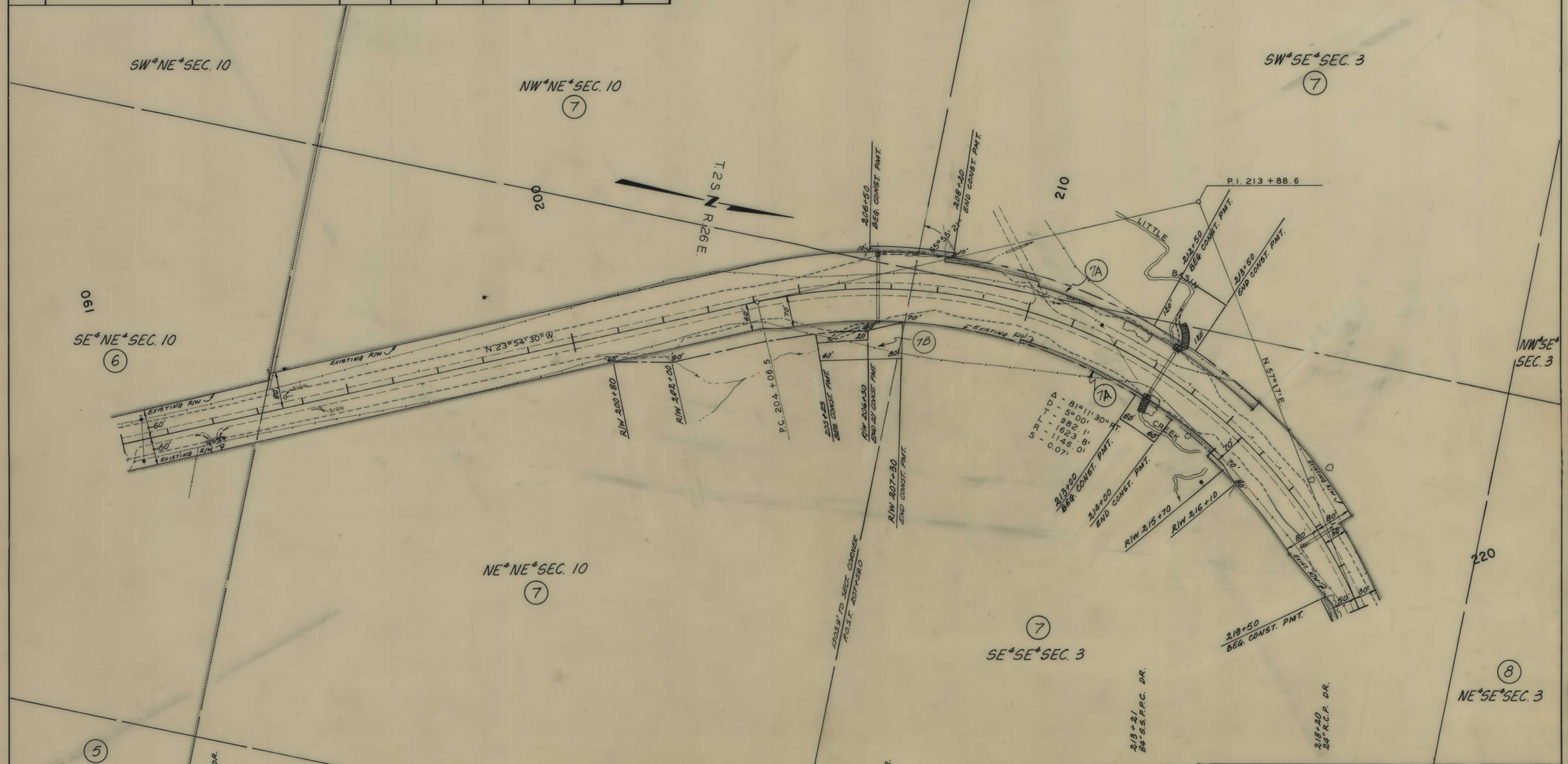

NOTE

CONSTRUCTION LIMITS INCLUDE BACKSLOPE ROUNDING

APPROVED 11-14, 1980

CONSTRUCTION LIMITS
TOP OF CUT
TOE OF FILL

MAP TRANS. TO R/W
MAP REVISED 12-31-80, 7-22-81, 10-21-81, 6-9-86

STATE OF MONTANA
DEPARTMENT OF HIGHWAYS
LAND REQUIRED FOR RIGHT OF WAY
YELLOWSTONE COUNTY

SCALE 1" = 100' MAP COMPLETED

STATE OF MONTANA	PROJECT NO.	SHEET NO.	TOTAL SHEETS
	RS-416-1(2)1	10	16

OWNERSHIPS

PARCEL	NAME	ADDRESS	TOTAL AREA	GROSS R/W AREA	P.T.W. AREA	AREA TO BE ACQUIRED	REMAINDER LEFT	REMAINDER RIGHT	CONST. PERM. AREA	CONST. EASE. AREA
7	VALE CREEK RANCH	BILLINGS, MONT.		0.30	0	0.30			0.79	
8	ALICE L. BARLING	BILLINGS, MONT.		0	0	0			6050 SQ. FT.	
9	VALE CREEK RANCH	BILLINGS, MONT.		0.56	0	0.56			0.40	
10	ALICE L. BARLING	BILLINGS, MONT.	SEE	SHEET	12					
7 & 9	VALE CREEK RANCH	BILLINGS, MONT.							1.19	
7A	" " "			0.41		0.41				
9A	" " "			0.16		0.16			0.20	
7B	" " "									

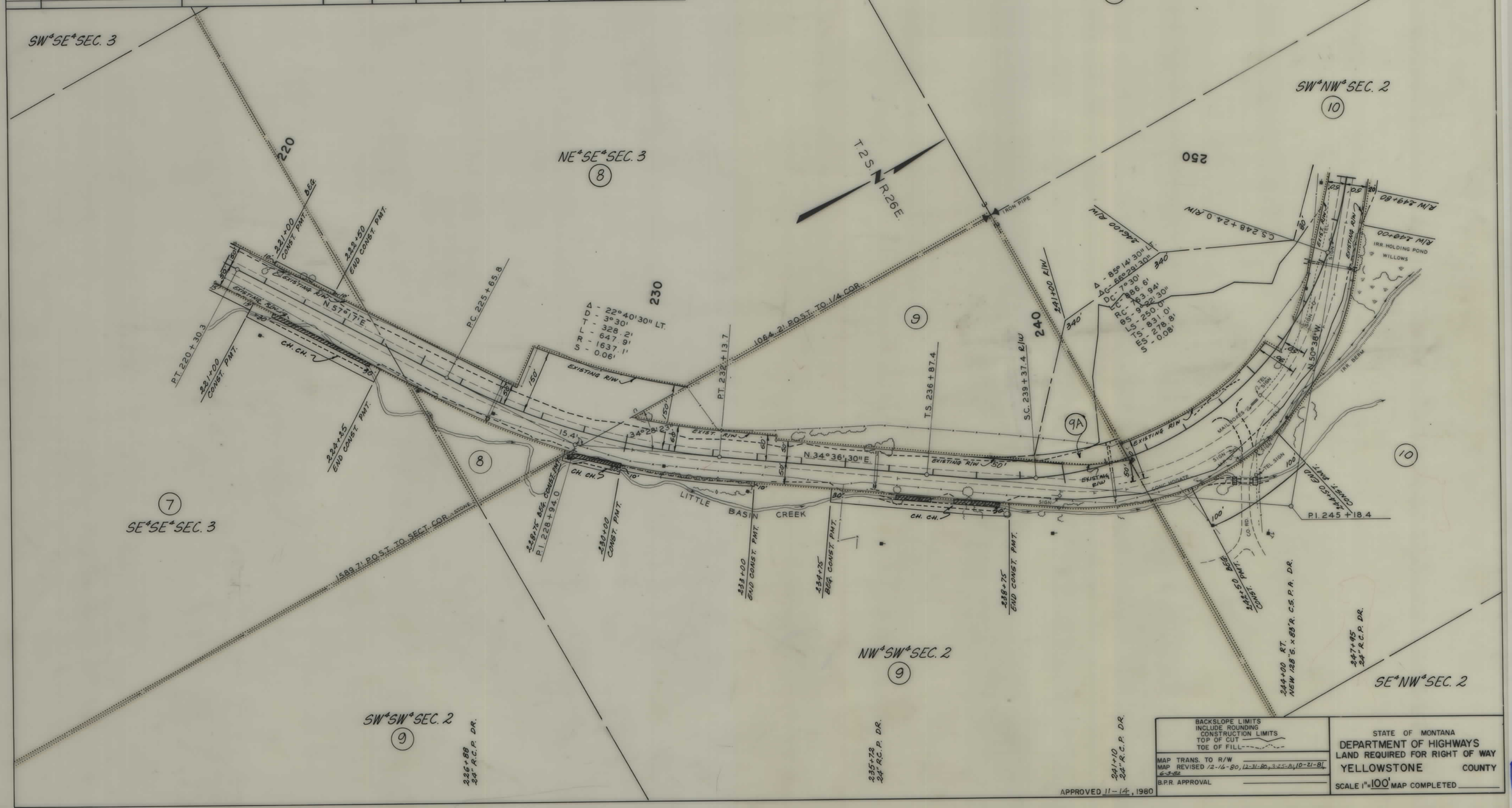

STATE OF MONTANA	PROJECT NO.	SHEET NO.	TOTAL SHEETS
	RS-416-1(2)1	11	16

OWNERSHIPS

PARCEL	NAME	ADDRESS	TOTAL AREA	GROSS R/W AREA	P. T. W. AREA	AREA TO BE ACQUIRED	REMAINDER LEFT	REMAINDER RIGHT	CONST. PERMIT AREA
10	ALICE L. BARLING	BILLINGS, MONT.	SEE	SHEET	12				

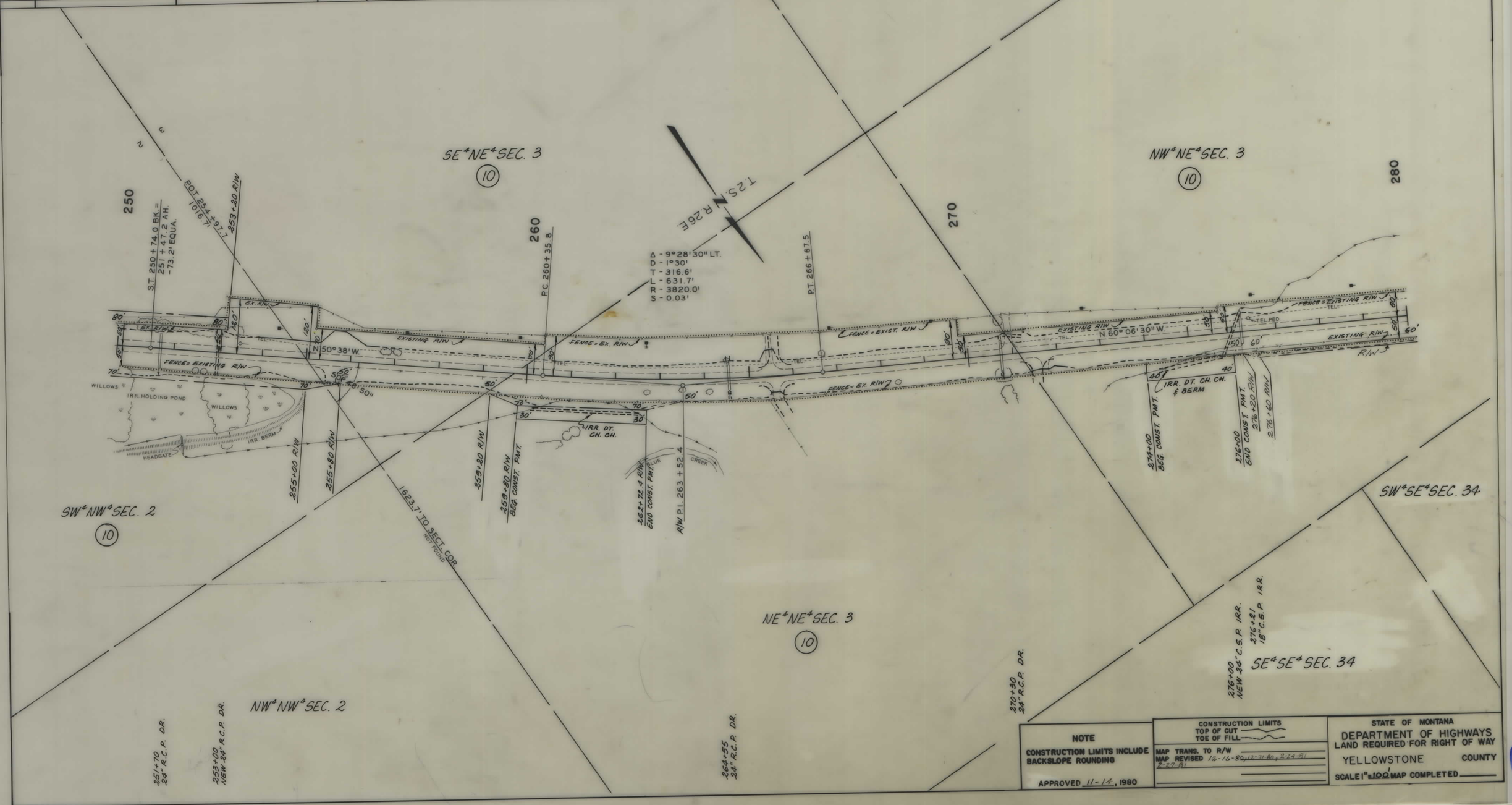

NOTE

CONSTRUCTION LIMITS INCLUDE BACKSLOPE ROUNDING

APPROVED 11-14, 1980

CONSTRUCTION LIMITS
TOP OF CUT
TOE OF FILL

MAP TRANS. TO R/W
MAP REVISED 12-16-80, 12-31-80, 2-24-81, 2-27-81

STATE OF MONTANA
DEPARTMENT OF HIGHWAYS
LAND REQUIRED FOR RIGHT OF WAY

YELLOWSTONE COUNTY

SCALE 1" = 100' MAP COMPLETED

STATE OF MONTANA	PROJECT NO.	SHEET NO.	TOTAL SHEETS
	RS-416-1(2)1	12	16

OWNERSHIPS

PARCEL	NAME	ADDRESS	TOTAL AREA	GROSS R/W AREA	P. T. W. AREA	AREA TO BE ACQUIRED	REMAINDER LEFT	REMAINDER RIGHT	CONST. PERMIT AREA
10	ALICE L. BARLING	BILLINGS, MONT.		4.57	0	4.57			1.28
11.1	ROSS & GINNY MAPLES	BILLINGS, MONT.		0	0	0			0.12
12	RICHARD C. & P.M. SCHOTTLAENDER	BILLINGS, MONT.		0	0	0			0.04
13	GORDON L. NELIGH	BILLINGS, MONT.		0	0	0			0.02
14	STEVEN E. & FAYE L. WICKHAM	BILLINGS, MONT.		0	0	0			0.11
15.1	SHARON & STEFCIO J VEL. SIMIC	BILLINGS, MONT.		0	0	0			0.30
16	CLYDE L. & DOLLY O. HAWKS	BILLINGS, MONT.	SEE	SHEET	13				0.03
35	L.E. & MARYANN MCCRIVY	BILLINGS, MONT.		0	0	0			1.281
8 & 10	ALICE L. BARLING	BILLINGS, MONT.		4.57	0	4.57			
36	YELLOWSTONE COUNTY	BILLINGS, MONT.	(FENCING	ONLY)					
11	FALCON IND. CO. SCHOTTLAENDER	BILLINGS, MONT.		0	0	0			0.04

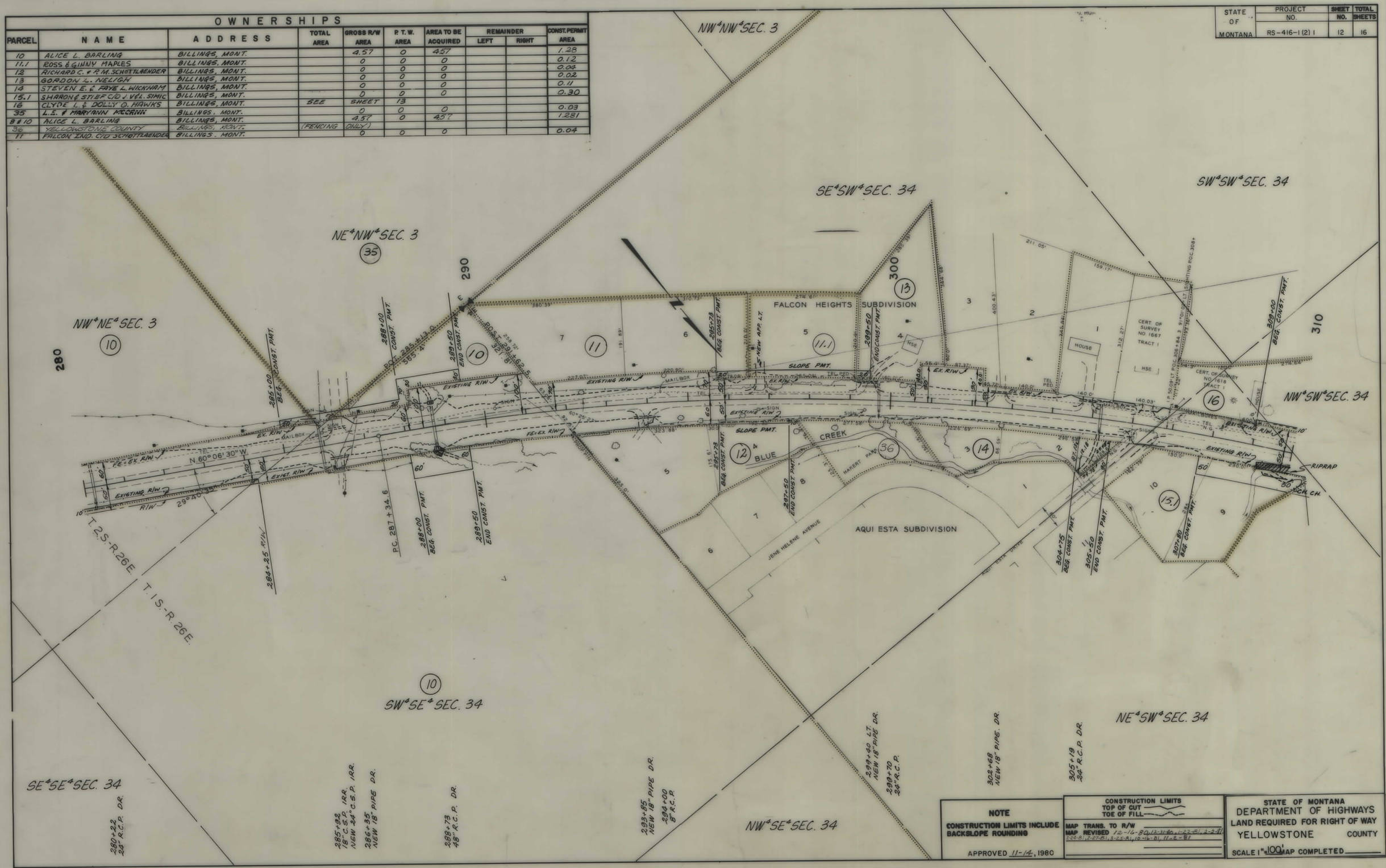

NOTE

CONSTRUCTION LIMITS INCLUDE BACKSLOPE ROUNDING

APPROVED 11-14, 1980

CONSTRUCTION LIMITS
TOP OF CUT
TOE OF FILL

MAP TRANS. TO R/W
MAP REVISED 12-16-80, 12-31-80, 1-22-81, 2-2-81, 2-24-81, 2-27-81, 3-25-81, 10-16-81, 11-2-81

STATE OF MONTANA
DEPARTMENT OF HIGHWAYS
LAND REQUIRED FOR RIGHT OF WAY
YELLOWSTONE COUNTY

SCALE 1" = 100' MAP COMPLETED

STATE OF MONTANA	PROJECT NO.	SHEET NO.	TOTAL SHEETS
	RS-416-1 (2) 1	13	16

OWNERSHIPS

PARCEL	NAME	ADDRESS	TOTAL AREA	GROSS R/W AREA	P.T.W. AREA	AREA TO BE ACQUIRED	REMAINDER LEFT	REMAINDER RIGHT	CONST. PERM. AREA	CONST. EASE. AREA
15E1	JOHN V. & LOIS M. SIMIC	BILLINGS, MONT.		0	0	0			0.01	
16	CLYDE L. & DOLLY D. HAWKS	BILLINGS, MONT.		0	0	0			0.04	
17	JOHN V. & LOIS M. SIMIC	BILLINGS, MONT.		0	0	0			0.21	
18	FALCON INDUSTRIES	BILLINGS, MONT.		0	0	0			0.09	
19	JOHN V. & LOIS M. SIMIC	BILLINGS, MONT.		0	0	0			0.16	
20	BEN & FREED A. HAUFF	BILLINGS, MONT.		0	0	0			5758. FT.	
21	VERNON J. & SHARON K. BAKKER	BILLINGS, MONT.		0	0	0			4926 SQ. FT.	
22	C.A. & BOBBY L. KRAMER	BILLINGS, MONT.		506 SQ. FT.	0	506 SQ. FT.	(TOTAL PURCHASE)		2107 SQ. FT.	
23	DWAINE & MILLIE SALVESON	BILLINGS, MONT.		0	0	0			0.15	
24	CARL & HELEN M. RIVERA	BILLINGS, MONT.		0	0	0			0.09	
25	FALCON INDUSTRIES	BILLINGS, MONT.		NEGOTIATIONS		ONLY				
26	JOHN B. & SUSAN J. MINTER	BILLINGS, MONT.		0	0	0			0.03	
27	JOHN B. & SUSAN J. MINTER	BILLINGS, MONT.		0	0	0			0.03	
28	EUGENE D. & INGRID BOWMAN	COOK, MINNESOTA		0	0	0			0.03	
29	MARIE HILL	BILLINGS, MONT.		0	0	0			0.05	
30	DELETED									
18E1	SCHOOL DIST. NO. 3	BILLINGS, MONT.		0	0	0			0.02	
18E2	YELLOWSTONE CO. MT.	BILLINGS, MONT.		0	0	0			0.04	
15	GLADYS O. SHARON & BARBARA J. STIEF	BILLINGS, MONT.		0	0	0			0.01	
37 & 39	YELLOWSTONE COUNTY	BILLINGS, MONT.	(FENCING ONLY)							
38	FRANCES S. ZACHARY	11775 SW KING GEORGE DR. #6 TIGARD ORE.	(FENCING ONLY)							

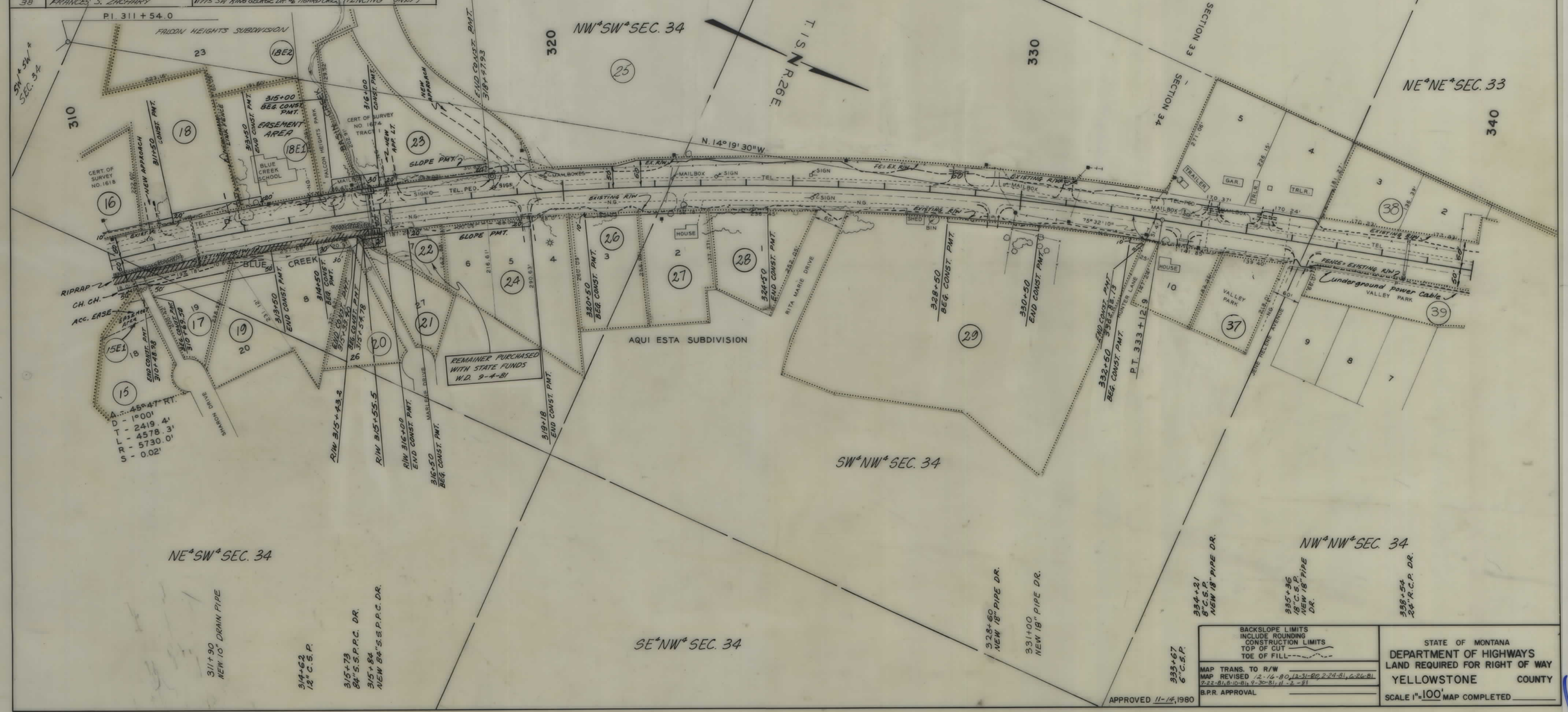

BACKSLOPE LIMITS INCLUDE ROUNDING
CONSTRUCTION LIMITS
TOP OF CUT
TOE OF FILL

MAP TRANS. TO R/W
MAP REVISED 12-16-80, 12-31-80, 2-24-81, 6-26-81, 9-22-81, 6-10-81, 9-30-81, 11-2-81
B.P.R. APPROVAL

STATE OF MONTANA
DEPARTMENT OF HIGHWAYS
LAND REQUIRED FOR RIGHT OF WAY
YELLOWSTONE COUNTY
SCALE 1" = 100' MAP COMPLETED

STATE OF MONTANA	PROJECT NO.	SHEET NO.	TOTAL SHEETS
	RS-416-1(2)1	14	16

OWNERSHIPS

PARCEL	NAME	ADDRESS	TOTAL AREA	GROSS R/W AREA	P. T. W. AREA	AREA TO BE ACQUIRED	REMAINDER LEFT	REMAINDER RIGHT	CONST. PERMIT AREA
31	BLUE CREEK LAND & LIVESTOCK CO.	BILLINGS, MONT.	SEE	SHEET	15				
38	FRANCES S. ZACHARY	1175 SW. KING GEORGE DR. % TIGHARDCORE	(FENCING	ONLY)					
39	YELLOWSTONE COUNTY	BILLINGS MONTANA	(FENCING	ONLY)					
40	VICTOR A. JOHNSON	C/O FRANK KUNLA 3203 SHANNON DR. PUNTA	CORDA FL.	(FENCING	ONLY)				

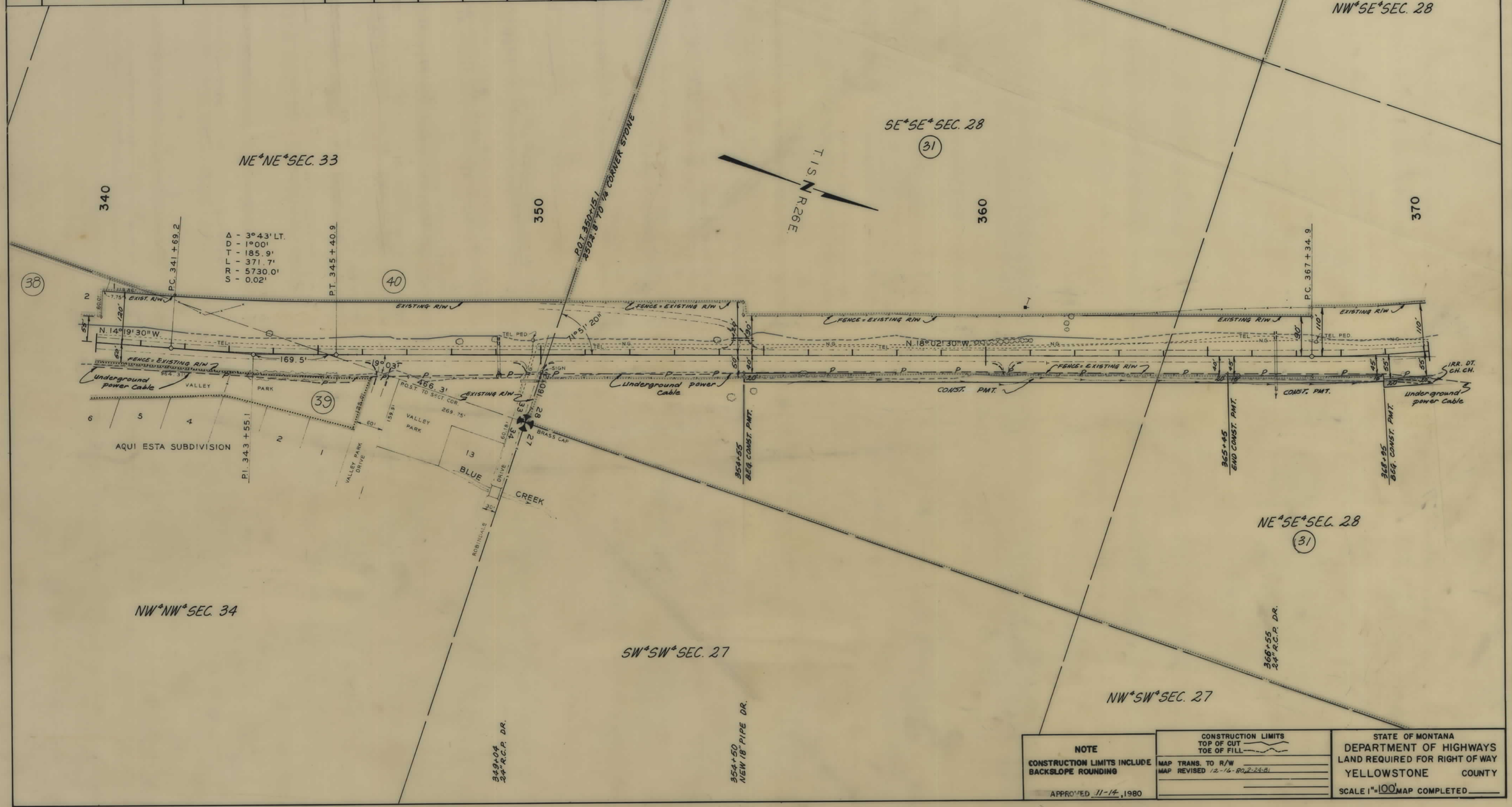

NOTE

CONSTRUCTION LIMITS INCLUDE BACKSLOPE ROUNDING

APPROVED 11-14, 1980

CONSTRUCTION LIMITS
TOP OF CUT
TOE OF FILL

MAP TRANS. TO R/W
MAP REVISED 12-16-80, 2-24-81

STATE OF MONTANA
DEPARTMENT OF HIGHWAYS
LAND REQUIRED FOR RIGHT OF WAY
YELLOWSTONE COUNTY
SCALE 1" = 100' MAP COMPLETED

STATE OF MONTANA	PROJECT NO.	SHEET NO.	TOTAL SHEETS
	RS-416-1(2)1	15	16

OWNERSHIPS

PARCEL	NAME	ADDRESS	TOTAL AREA	GROSS R/W AREA	P.T.W. AREA	AREA TO BE ACQUIRED	REMAINDER LEFT	REMAINDER RIGHT	CONST. PERMIT AREA
31	BLUE CREEK LAND & LIVESTOCK CO.	BILLINGS, MONT.		0	0	0			0.72
32	YELLOW DEERE EQUIPMENT CO.	BILLINGS, MONT.		0	0	0			0.32
33	YELLOW DEERE EQUIPMENT CO.	BILLINGS, MONT.		0	0	0			0.19
32 & 33	YELLOW DEERE EQUIPMENT CO.	BILLINGS, MONT.		0	0	0			0.51
41	WALTER & GODIE PATTERSON	BLUE CREEK RT. BILLINGS MONT.	(FENCING	ONLY)					
42	VERNON E & PATRICIA A. LENNICK	2510 BLUE CREEK RD. BILLINGS MONT.	(FENCING	ONLY)					

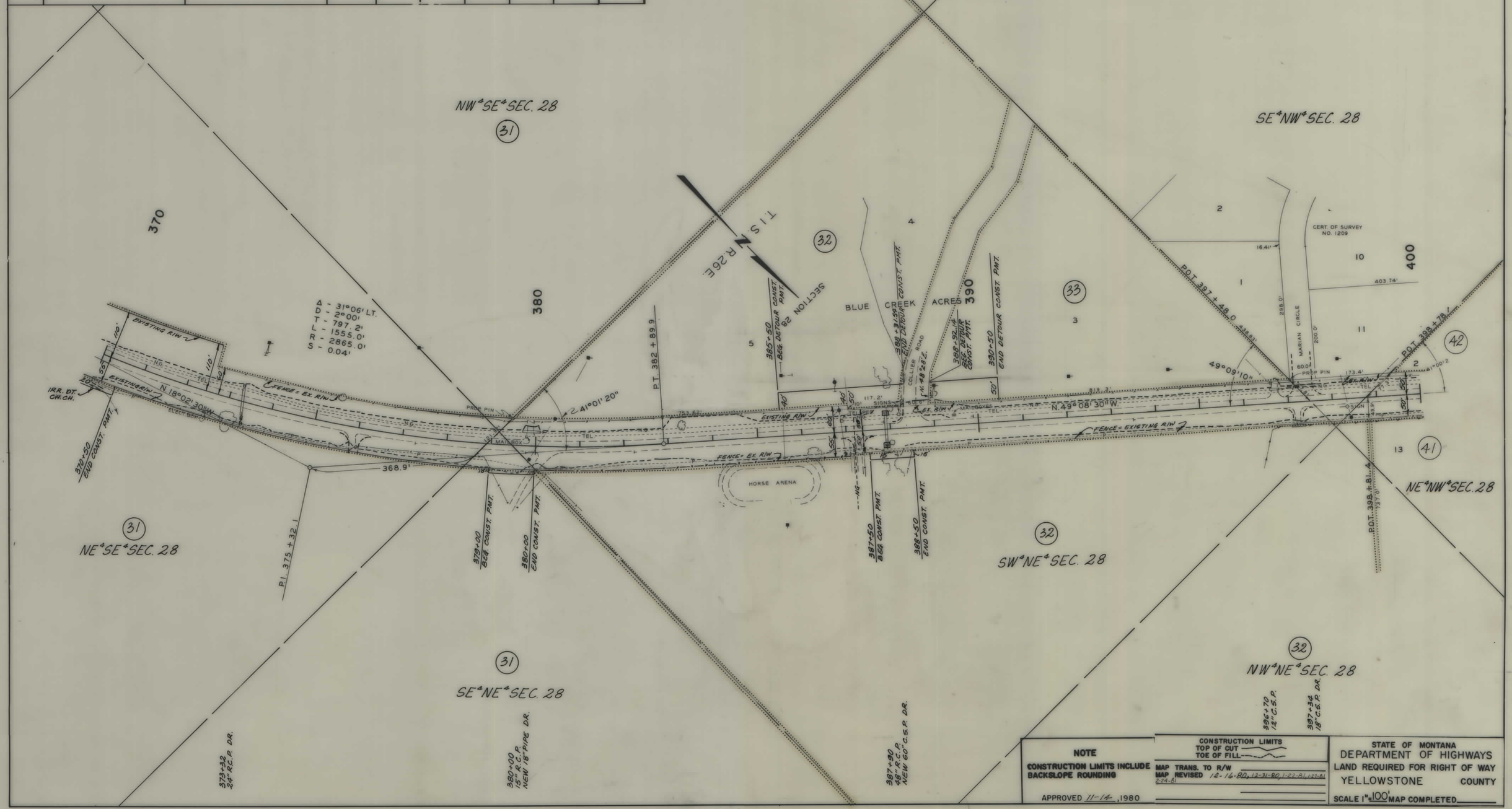

NOTE

CONSTRUCTION LIMITS INCLUDE BACKSLOPE ROUNDING

APPROVED 11-14, 1980

CONSTRUCTION LIMITS
TOP OF CUT
TOE OF FILL

MAP TRANS. TO R/W
MAP REVISED 12-16-80, 12-31-80, 1-22-81, 1-27-81, 2-24-81

STATE OF MONTANA
DEPARTMENT OF HIGHWAYS
LAND REQUIRED FOR RIGHT OF WAY
YELLOWSTONE COUNTY

SCALE 1" = 100' MAP COMPLETED

STATE OF MONTANA	PROJECT NO.	SHEET NO.	TOTAL SHEETS
	RS-416-1(2)1	16	16

OWNERSHIPS

PARCEL	NAME	ADDRESS	TOTAL AREA	GROSS R/W AREA	P.T.W. AREA	AREA TO BE ACQUIRED	REMAINDER LEFT	REMAINDER RIGHT	CONST. PERMIT AREA
34	ALVIN M. HOFF	FEDERAL WAY, WA.		0.43	0	0.43			0.53
42	VERNON E. & PATRICIA A. LENNICK	2510 BLUE CREEK RD. BILLINGS MONT.	(FENCING	ONLY)					
43	ADD & BETTY REESE	BLUE CREEK RT. BILLINGS MONT.	(FENCING	ONLY)					
41	WALTER J. & GOLDIE PATTERSON	BLUE CREEK RT. BILLINGS. MONT.	(FENCING	ONLY)					
44	RONALD L. & DELORES DeVRIES	2504 BLUE CREEK RD. BILLINGS MONT.	(FENCING	ONLY)					
45	GEORGE E. OLIVER EQUITY TRUST	121 MONROE ST. BILLINGS MONT.	(FENCING	ONLY)					
46	ELEVALETH C. HARVAT	2513 LYNDALE LANE BILLINGS, MT.	(FENCING	ONLY)					

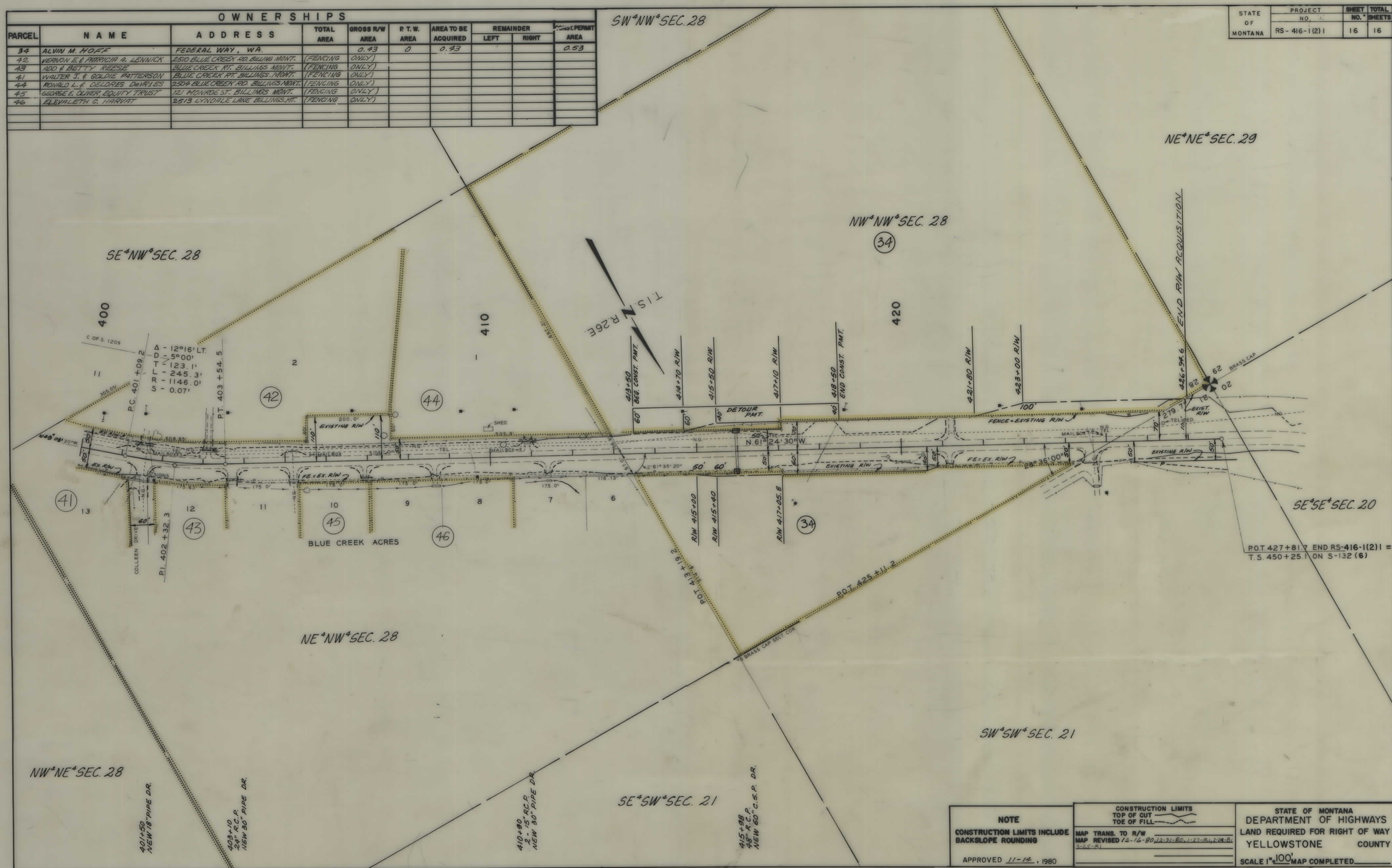

NOTE

CONSTRUCTION LIMITS INCLUDE BACKSLOPE ROUNDING

APPROVED 11-14, 1980

CONSTRUCTION LIMITS
TOP OF CUT
TOE OF FILL

MAP TRANS. TO R/W
MAP REVISED 12-16-80, 12-31-80, 1-27-81, 2-24-81, 3-25-81

STATE OF MONTANA
DEPARTMENT OF HIGHWAYS
LAND REQUIRED FOR RIGHT OF WAY
YELLOWSTONE COUNTY

SCALE 1" = 100' MAP COMPLETED