PLANS
NOT
TO
SCALE

STATE	PROJECT NO.	SHEET NO.	TOTAL SHEETS
MONT.	RS 431-1(3)7	1	16

FAIRFIELD-POWER

RS 431-1(3)7

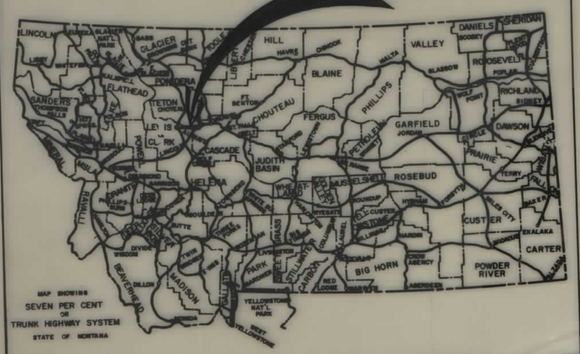

CONVENTIONAL SIGNS

PROPOSED RIGHT OF WAY LINE
EXISTING RIGHT OF WAY LINE
RAILROAD RIGHT OF WAY LINE
CENTERLINE (℄) OR PROJECTED LINE
STK'D CENTERLINE
OWNERSHIP BOUNDARY
PRESENT TRAVELED WAY (P.T.W.)
R/W LINE FENCED
CONSTRUCTION LIMITS — CUT — FILL
FENCE LINE
CONTROL OF ACCESS WITH FENCE
LIMITED ACCESS
EXISTING LIMITED ACCESS
GATE IN FENCE
CATTLE GUARD = 24'
STATE & NATIONAL BORDER LINES
CITY OR TOWN LIMITS LINE
COUNTY LINE
RESERVATION LINE
TOWNSHIP & SECTION LINE
1/4 & 1/2 SECTION LINE
SECTION CORNER — FOUND — UNFOUND
1/4 SECTION COR.
1/16 SECTION COR.
CENTER OF SECTION
TELEPHONE OR TELEGRAPH POLES IN PLACE
POWER POLES IN PLACE
TEL. OR TEL. OR POWER POLES TO BE MOVED
NEW PIPES
OLD PIPES IN PLACE
OUTLET DITCH
INLET DITCH
DITCHES
CHANNEL CHANGES
BRIDGES
RAILROADS
PARCEL NUMBER
NEW APPROACH
EXISTING APPROACH
LIMITED ACCESS

RELATED PROJECTS

ASSOCIATED PROJECT AGREEMENT NUMBERS

STATE OF MONTANA

DEPARTMENT OF HIGHWAYS

RIGHT OF WAY PLAN OF FEDERAL AID PROJECT NO. R/W RS 431-1(3)7 CONST. RS 431-1(4)7

FAIRFIELD - POWER

TEETON COUNTY

7.1 MILES

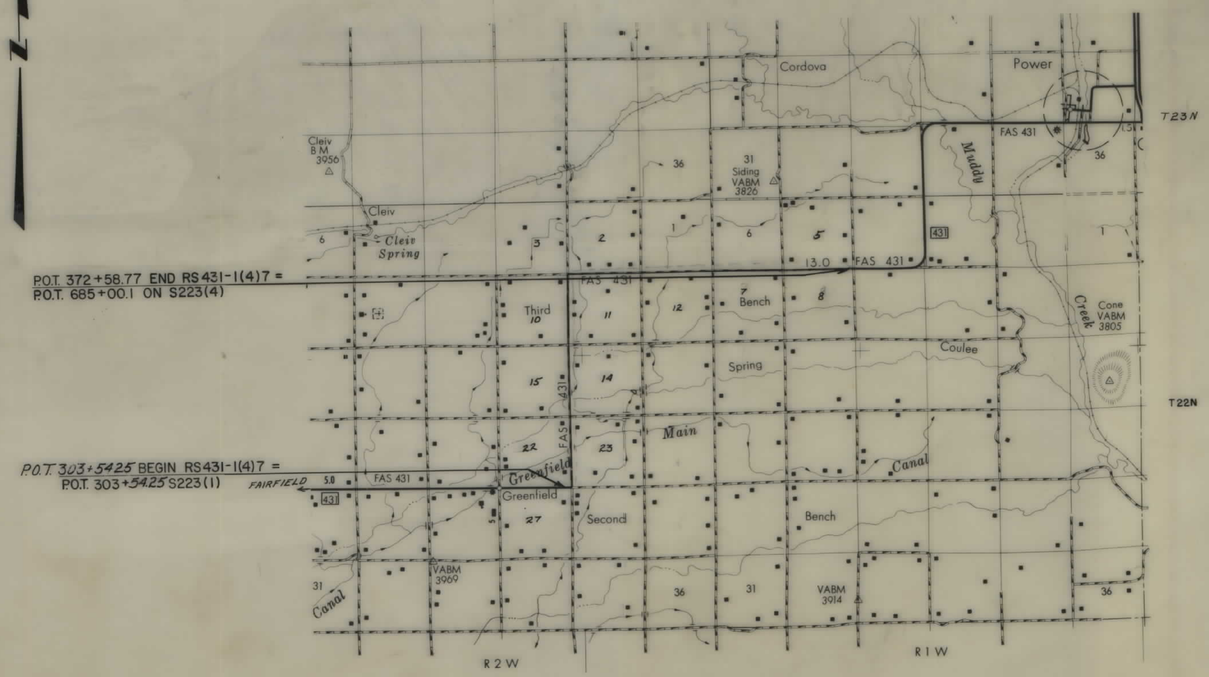

INDEX

PARCEL NO.	OWNERSHIPS	SHEET NO.
1	CLARENCE C. & CHERI L. SCHMIDT	2,3,4
2,38	WALTER C. NIEHUSE	2,3
3	GREENFIELD IRR. DISTRICT	2-16
4	LARRY N. & NANCY E. LEWIS	3
5	DIAMOND X LAND & CATTLE COMPANY	4,5
6 & 6A	GARY MAYER, ET AL	4
7	ERNEST E. KNIGHT	4,5
8	ARTHUR & JOAN BRANDWOLD SCHMIDT	5
9	CORA STEINGRIMSON, AKA CORA M. KLINKER	5
10	URSEL ADAMS, ET UX, ET AL	5,6
11	CORA STEINGRIMSON KLINKER	6
12	DONALD D. MARTIN	6
13	EVAN K. VERWICK	6
14	ALLYN G. & PATRICIA L. PADDOCK	6
15	DOROTHY E. VANSETTEN	6,7
16	CYRIL L. & FLORENCE R. HILT, TRUSTEES	6,7
17	CLARENCE & LINDA VANSETTEN FROM DOROTHY E. VANSETTEN	7
18	JOHN WINTER	7
19	RUTH M. LEE	7,8
20 & 20A	DONALD J. & EVELYN M. BURDITT	7,8
21 & 21A	JACK R. & LEON A. TOECKES	8,9,10
22	DOROTHY E. VAN SETTEN	8,9
23	G.H. GAMRADT, ESTATE C/O R.E. & SHERILU DAVI	9,10
24 & 24A	ORVILLE & VEDA N. GREDDOCK	10,11
25	ELEANOR L. LEE C/O KENNETH G. & DARLENE H. LEE	10,11
26	AUSTIN O. & LOUISE A. RINGAL	11,12
27	CHESTER A. BUTTS	11,12
28	ROBERT O. & ELEANOR LEE	12,13
29	JACK E. & TERRY M. KNIGHT	12,13
30	DANIEL J. JOHNSON C/O J. NORN	13
31	LEE & VIRGINIA L. WALLACE	13
32	LOGAN S. & ALVINA HINCKLEY	14
33	WILLIAM H. & MARJORIE A. SCHULTZ	14
34	ROBERT E. & IRENE E. DUNN	14
35	JOHN & DIANNA BURGANDY	14,15
36	JAMES W. & HELEN A. ANDERSON	15,16
37	ROBERT O. & ELEANOR L. LEE C/O KENNETH G. & DARLENE H. LEE	10
10.1	CORA STEINGRIMSON A.K.A. CORA M. KLINKER	
	C/O VZ. NORMAN C. & ALYCE ANN KLINKER	5,6
39	GREENFIELD IRR. DISTRICT	4

REVISED: 11-30-89, 9-10-90, 4-24-91

STATE OF MONTANA
DEPARTMENT OF HIGHWAYS

APPROVED: August 2 1988

GARY J. WICKS
DIRECTOR OF HIGHWAYS
BY Stephen C. Kologi
CHIEF
PRECONSTRUCTION BUREAU

MONTANA
STEPHEN C. KOLOGI
1241 E
REGISTERED PROFESSIONAL ENGINEER

U.S. DEPARTMENT OF TRANSPORTATION
FEDERAL HIGHWAY ADMINISTRATION

APPROVED:

F.H.W.A.
DIVISION ADMINISTRATOR

Feb. 21, 1989
DATE

STATE	PROJECT NO.	SHEET NO.	TOTAL SHEETS
MONT.	RS 431-1(3)7	2	16

FAIRFIELD - POWER

OWNERSHIPS

PARCEL	NAME	ADDRESS	TOTAL AREA	GROSS R/W AREA	P.T.W. AREA	AREA TO BE ACQUIRED	REMAINDER LEFT	REMAINDER RIGHT	CONST. PERM AREA	CONST. EASE AREA
1	CLARENCE C. & CHERI L. SCHMIDT			SEE	SHEET	#4				
2	WALTER C. KRAUSE			SEE	SHEET	#3				
3	GREENFIELD IRR. DISTRICT			NEGOTIATIONS ONLY		SHEET #5-#6				
38	WALTER C. KRAUSE			SEE	SHEET	#3				

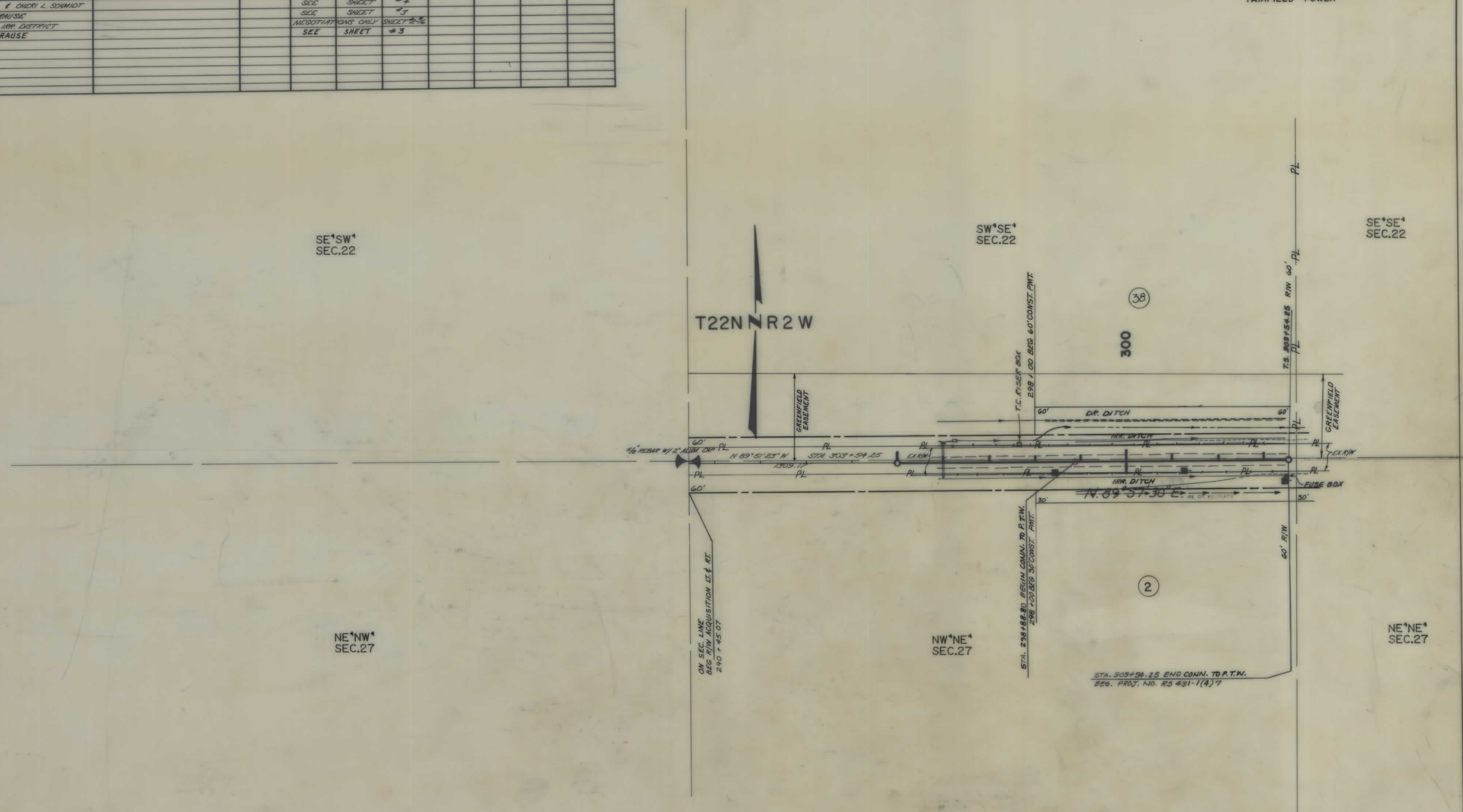

NOTE

CONSTRUCTION LIMITS INCLUDE BACKSLOPE ROUNDING

BACKSLOPE LIMITS INCLUDE ROUNDING
CONSTRUCTION LIMITS
TOP OF CUT
TOE OF FILL

MAP TRANS. TO R/W 8-2-88
MAP REVISED
F.H.W.A. APPROVAL 2-27-89

STATE OF MONTANA
DEPARTMENT OF HIGHWAYS
LAND REQUIRED FOR RIGHT OF WAY
TETON COUNTY
SCALE 1" = 100' MAP COMPLETED

STATE	PROJECT NO.	SHEET NO.	TOTAL SHEETS
MONT.	RS 431-1(3)7	3	16

FAIRFIELD - POWER

OWNERSHIPS

PARCEL	NAME	ADDRESS	TOTAL AREA	GROSS R/W AREA	P.T.W. AREA	AREA TO BE ACQUIRED	REMAINDER LEFT	REMAINDER RIGHT	CONST. PERM AREA	CONST. EASE AREA
1	CLARENCE C. & CHERI L. SCHMIDT	FAIRFIELD,MT.59436		SEE	SHEET	# 4				
2	WALTER C. KRAUSE	ROUTE #1 , FAIRFIELD,MT.59436		1.29 Ac.	0	1.29 Ac.			0.75 Ac.	
4	LARRY N. & NANCY E. LEWIS	ROUTE #1 BOX 148 ,FAIRFIELD,MT.59436		0.45 Ac.	0.30 Ac.	0.15 Ac.				* 0.50 Ac.
3	GREENFIELD IRR. DISTRICT			NEGOTIATIONS ONLY						
38	WALTER C. KRAUSE			0.73 AC.	0	0.73 AC.			0.77 AC.	

* EASEMENT IN NAME OF GREENFIELD IRR. DISTRICT

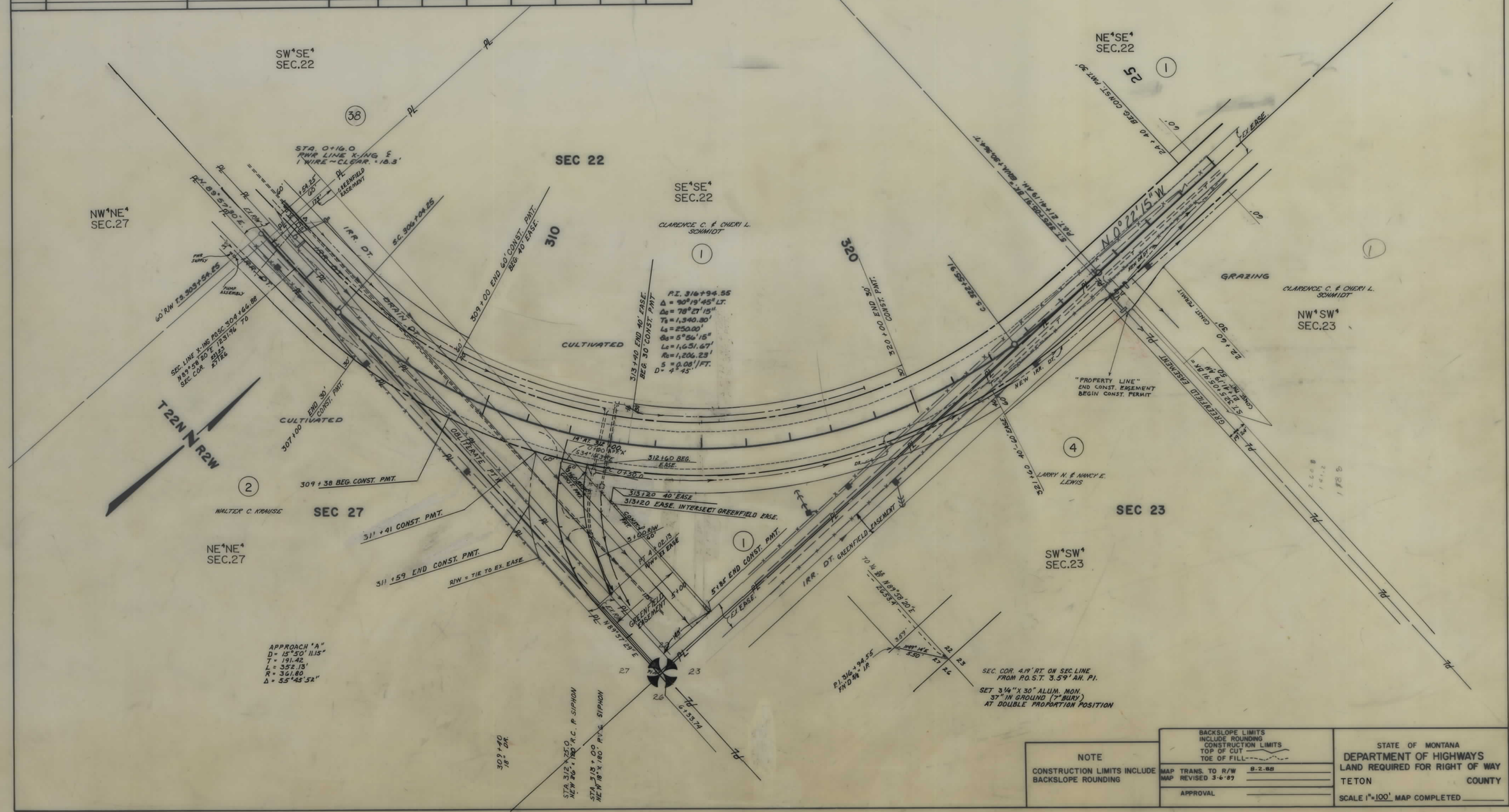

NOTE
CONSTRUCTION LIMITS INCLUDE BACKSLOPE ROUNDING

BACKSLOPE LIMITS INCLUDE ROUNDING
CONSTRUCTION LIMITS
TOP OF CUT
TOE OF FILL

MAP TRANS. TO R/W 8-2-88
MAP REVISED 3-6-89

APPROVAL

STATE OF MONTANA
DEPARTMENT OF HIGHWAYS
LAND REQUIRED FOR RIGHT OF WAY
TETON COUNTY
SCALE 1" = 100' MAP COMPLETED

STATE	PROJECT NO.	SHEET NO.	TOTAL SHEETS
MONT.	RS 431-1(3)7	4	16

FAIRFIELD - POWER

OWNERSHIPS

PARCEL	NAME	ADDRESS	TOTAL AREA	GROSS R/W AREA	P.T.W. AREA	AREA TO BE ACQUIRED	REMAINDER LEFT	REMAINDER RIGHT	CONST. PERM. AREA	CONST. EASE. AREA
1	CLARENCE C. & CHERI L. SCHMIDT	FAIRFIELD, MT. 59436		8.86 Ac	2.67 Ac.	6.19 Ac.			5.96 Ac.	1.10 Ac.
5	DIAMOND K LAND & CATTLE CO.	FAIRFIELD, MT. 59436		SEE	SHEET	#5			0.68 Ac.	
6	GARY M. MAYER, TRUSTEE ETAL	ROUTE #1 BOX 147 FAIRFIELD, MT. 59436		1.83 Ac.	0.91 Ac.	0.92 Ac.				
7	ERNEST E. KNIGHT	BOX 164 FAIRFIELD, MT. 59436		SEE	SHEET	#5				
3	GREENFIELD IRR. DISTRICT			NEGOTIATIONS ONLY		SHEETS 2-16				
39	GREENFIELD IRR. DISTRICT								0.04 AC	
6A	SAME AS PAR. 6									

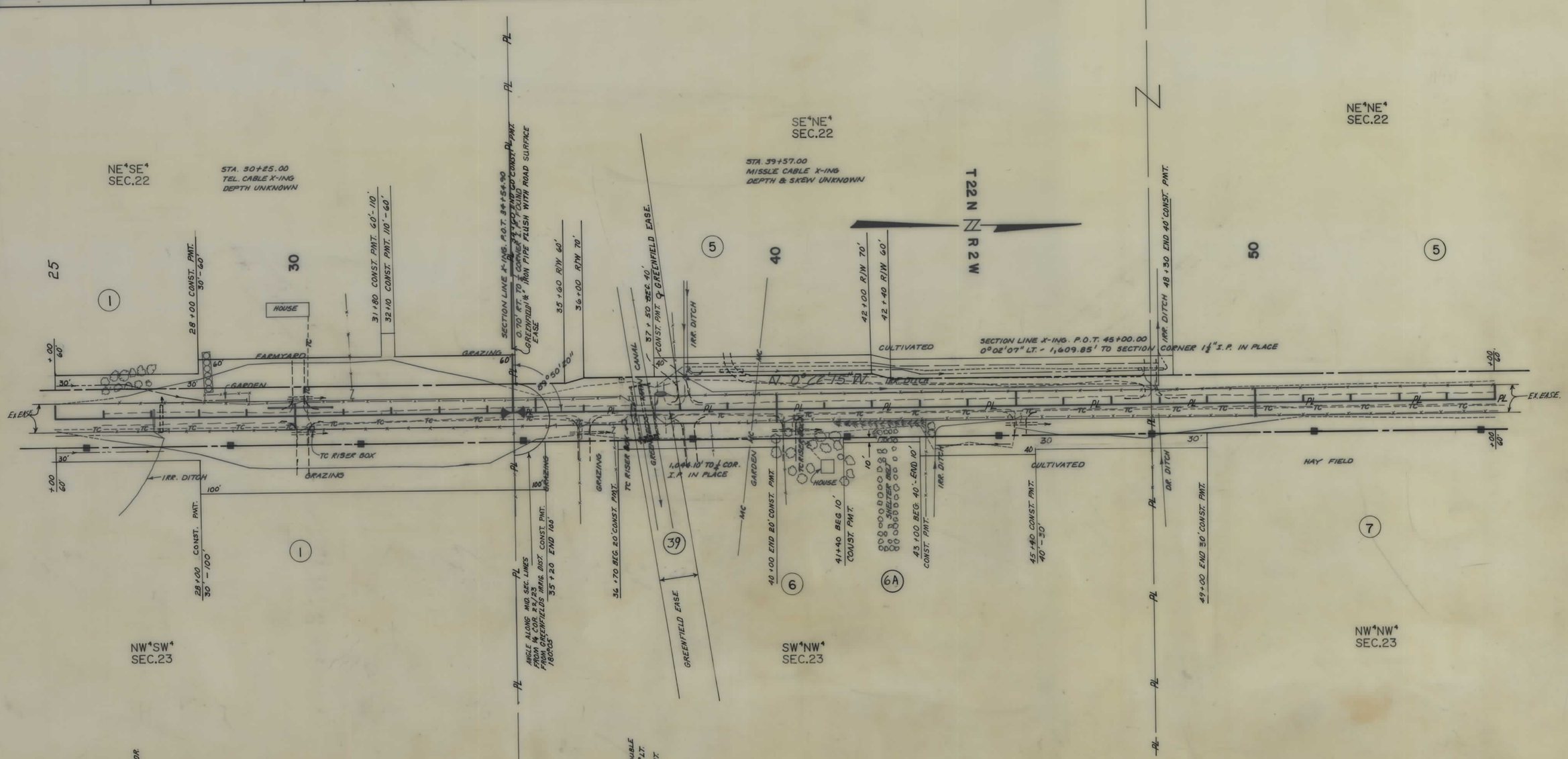

NOTE

CONSTRUCTION LIMITS INCLUDE BACKSLOPE ROUNDING

BACKSLOPE LIMITS INCLUDE ROUNDING
CONSTRUCTION LIMITS
TOP OF CUT
TOE OF FILL

MAP TRANS. TO R/W 8-2-88
MAP REVISED 3-6-89, 9-12-90
F.H.W.A. APPROVAL 2-27-89

STATE OF MONTANA
DEPARTMENT OF HIGHWAYS
LAND REQUIRED FOR RIGHT OF WAY
TETON COUNTY
SCALE 1" = 100' MAP COMPLETED

STATE	PROJECT NO.	SHEET NO.	TOTAL SHEETS
MONT.	RS 431-1(3)7	5	16

FAIRFIELD - POWER

OWNERSHIPS

PARCEL	NAME	ADDRESS	TOTAL AREA	GROSS R/W AREA	P.T.W. AREA	AREA TO BE ACQUIRED	REMAINDER LEFT	REMAINDER RIGHT	CONST. PERM AREA	EASE AREA
5	DIAMOND K LAND & CATTLE CO.	FAIRFIELD,MT.59436		3.80 Ac.	1.83 Ac.	1.97 Ac.			0.99 Ac.	
7	ERNEST E. KNIGHT	BOX 164 ,FAIRFIELD,MT.59436		1.83 Ac.	0.91 Ac.	0.92 Ac.			0.23 Ac.	* 0.03 Ac.
8	ARTHER & JOAN BRANDVOLD SCHMIDT	FAIRFIELD,MT.59436		1.82 Ac.	0.91 Ac.	0.91 Ac.			0.11 Ac.	
9	CORA STENGRIMSON AKA CORA M. KLINKER	FAIRFIELD,MT.59436		1.82 Ac.	0.91 Ac.	0.91 Ac.			1.02 Ac.	* 0.08 AC
10	URSEL ADAMS, ET UX, ET AL	FAIRFIELD,MT.59436		SEE	SHEET	#6				
3	GREENFIELD IRR. DISTRICT			NEGOTIATIONS	ONLY					
10.1	CORA STENGRIMSON AKA CORA M. KLINKER			SEE	SHEET	# 6				
	C/D to NORMAN C. & ALICE ANN KLINKER									

* EASEMENT IN NAME OF GREENFIELD IRR. DISTRICT

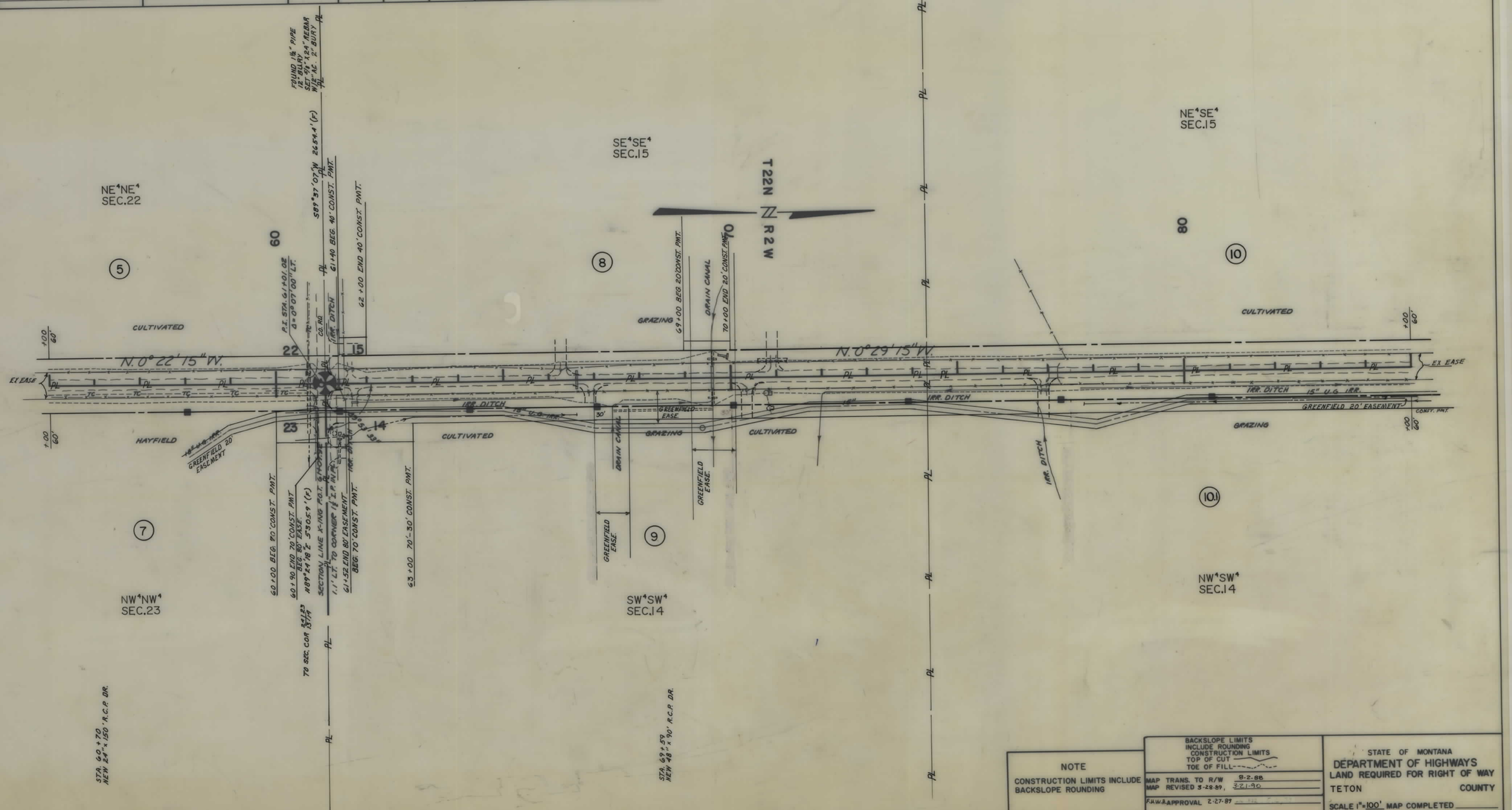

NOTE
CONSTRUCTION LIMITS INCLUDE BACKSLOPE ROUNDING

BACKSLOPE LIMITS INCLUDE ROUNDING
CONSTRUCTION LIMITS
TOP OF CUT
TOE OF FILL

MAP TRANS. TO R/W 9-2-88
MAP REVISED 3-28-89, 7-21-90
F.H.W.A. APPROVAL 2-27-87

STATE OF MONTANA
DEPARTMENT OF HIGHWAYS
LAND REQUIRED FOR RIGHT OF WAY
TETON COUNTY
SCALE 1"=100' MAP COMPLETED

STATE	PROJECT NO.	SHEET NO.	TOTAL SHEETS
MONT.	RS 431-1(3)7	6	16

FAIRFIELD - POWER

OWNERSHIPS

PARCEL	NAME	ADDRESS	TOTAL AREA	GROSS R/W AREA	P.T.W. AREA	AREA TO BE ACQUIRED	REMAINDER LEFT	REMAINDER RIGHT	CONST. PERM. AREA	CONST. EASE AREA
10	URSEL ADAMS, ET UX, ET AL	FAIRFIELD, MT. 59436		3.64 Ac.	1.82 Ac.	1.82 Ac.				
11	CORA STENGRIMSON KLINKER	ROUTE #1 BOX 138, FAIRFIELD, MT. 59436		1.83 Ac.	0.91 Ac.	0.92 Ac.			0.73 Ac.	* 0.02 AC.
12	DONALD D. MARTIN	SUN PAIRIE VILLAGE, CASCADE CO., MT.	3.17 Ac.	0.50 Ac.	0.25 Ac.	0.25 Ac.	2.67 Ac.			
13	EVAN K. VERVICK	ROUTE #1 BOX 121 FAIRFIELD, MT. 59436		1.82 Ac.	0.91 Ac.	0.91 Ac.			0.88 Ac.	* 0.15 Ac.
14	ALLYN G. & PATRICIA L. PADDOCK	ROUTE #1 BOX 116 FAIRFIELD, MT. 59436		1.33 Ac.	0.66 Ac.	0.67 Ac.			0.04 Ac.	* 0.05 Ac.
15	DOROTHY E. VANSETTEN	ROUTE #1 BOX 133 FAIRFIELD, MT. 59436		SEE	SHEET	#7				
16	CHAS. L. & FLORENCE F. HILT			SEE	SHEET	#7				
3	GREENFIELD IRR. DISTRICT			NEGOTIATIONS ONLY						
10.1	CORA STENGRIMSON KLINKER AKA CORA M. KLINKER			1.82 AC.	0.91 AC.	0.91 AC.			0.90 AC.	* 0.01 AC.
	C/O & NORMAN C. & ALYCE ANN KLINKER									

* EASEMENT IN NAME OF GREENFIELD IRR. DISTRICT

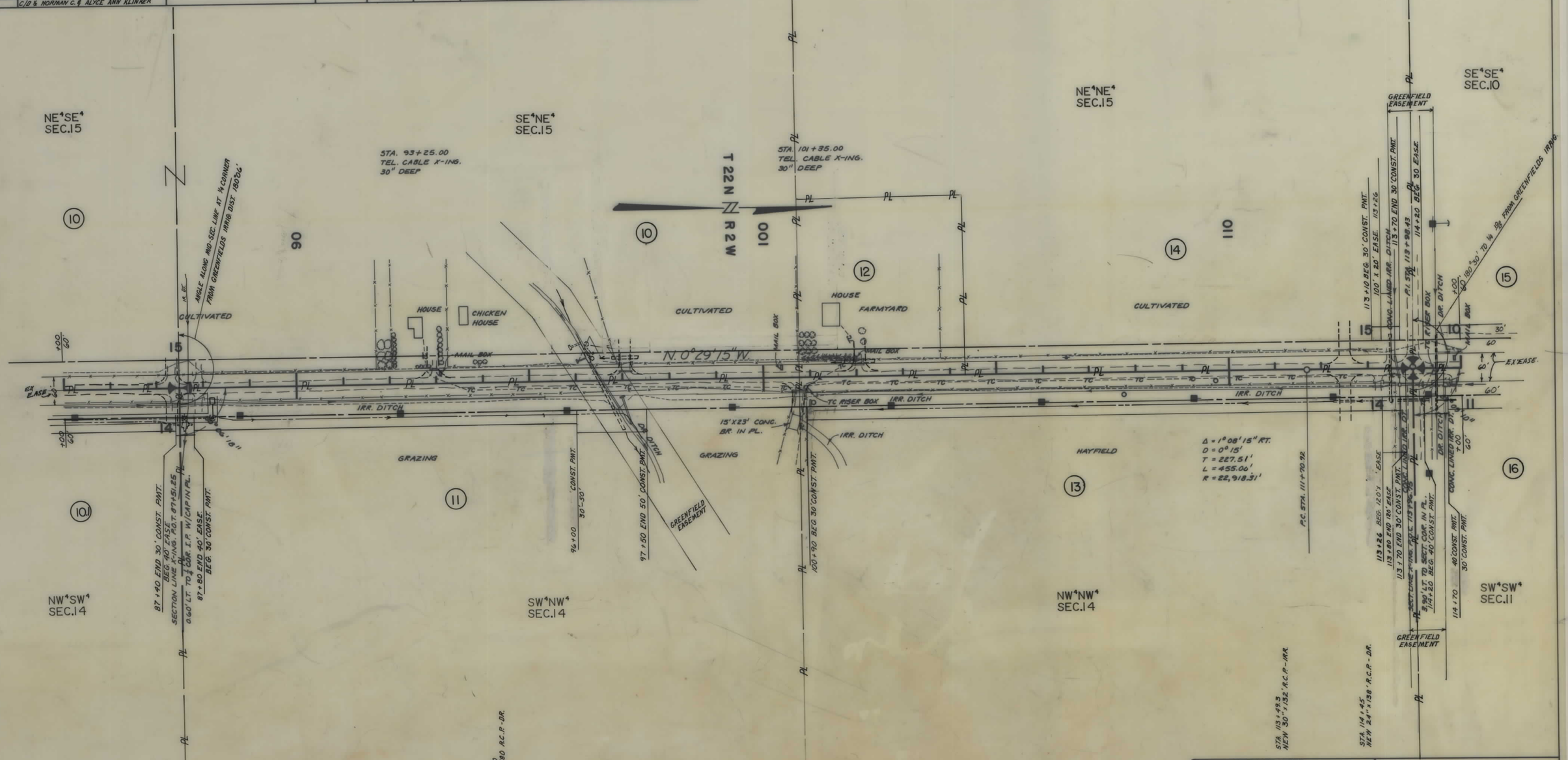

NOTE

CONSTRUCTION LIMITS INCLUDE BACKSLOPE ROUNDING

BACKSLOPE LIMITS INCLUDE ROUNDING
CONSTRUCTION LIMITS
TOP OF CUT
TOE OF FILL

MAP TRANS. TO R/W 8-2-86
MAP REVISED 6-21-89, 10-13-89
F.H.W.A. APPROVAL 2-27-89

STATE OF MONTANA
DEPARTMENT OF HIGHWAYS
LAND REQUIRED FOR RIGHT OF WAY
TETON COUNTY
SCALE 1" = 100' MAP COMPLETED

STATE	PROJECT NO.	SHEET NO.	TOTAL SHEETS
MONT.	RS 431-1(3)7	7	16

FAIRFIELD - POWER

OWNERSHIPS

PARCEL	NAME	ADDRESS	TOTAL AREA	GROSS R/W AREA	P.T.W. AREA	AREA TO BE ACQUIRED	REMAINDER LEFT	REMAINDER RIGHT	CONST. PERM AREA	CONST. EASE AREA
15	DOROTHY E. VANSETTEN	ROUTE#1 BOX 133 FAIRFIELD, MT.59436		4.69Ac.	2.45Ac.	2.24Ac.			0.72 Ac.	* 1.50 AC
16	CYRIL L. & FLORENCE F. HILT, TRUSTEES	FAIRFIELD, MT.59436		1.94Ac.	0.93Ac.	1.01Ac.			0.92Ac.	
19	RUTH M. LEE	FAIRFIELD, MT.59436		SEE	SHEET	#8				
20	DONALD J. & EVELYN M. BURDITT	921 A^ve N.W. GREATFALLS, MT.		SEE	SHEET	#8				
17 C/O	KARLYLE & LINDA VAN SETTEN FROM	FAIRFIELD, MT.59436	2.37 Ac.	0.66Ac.	0.33Ac.	0.33Ac.	1.71 Ac.			* 0.32Ac.
	DOROTHY E. VAN SETTEN	ROUTE#1 BOX 133 FAIRFIELD, MT.59436								
18	JOHN WINTER	FAIRFIELD, MT.59436	1.71Ac.	0.22Ac.	0	0.22Ac.		1.49Ac.		* 0.21Ac.

* EASEMENT IN NAME OF GREENFIELD IRR. DISTRICT

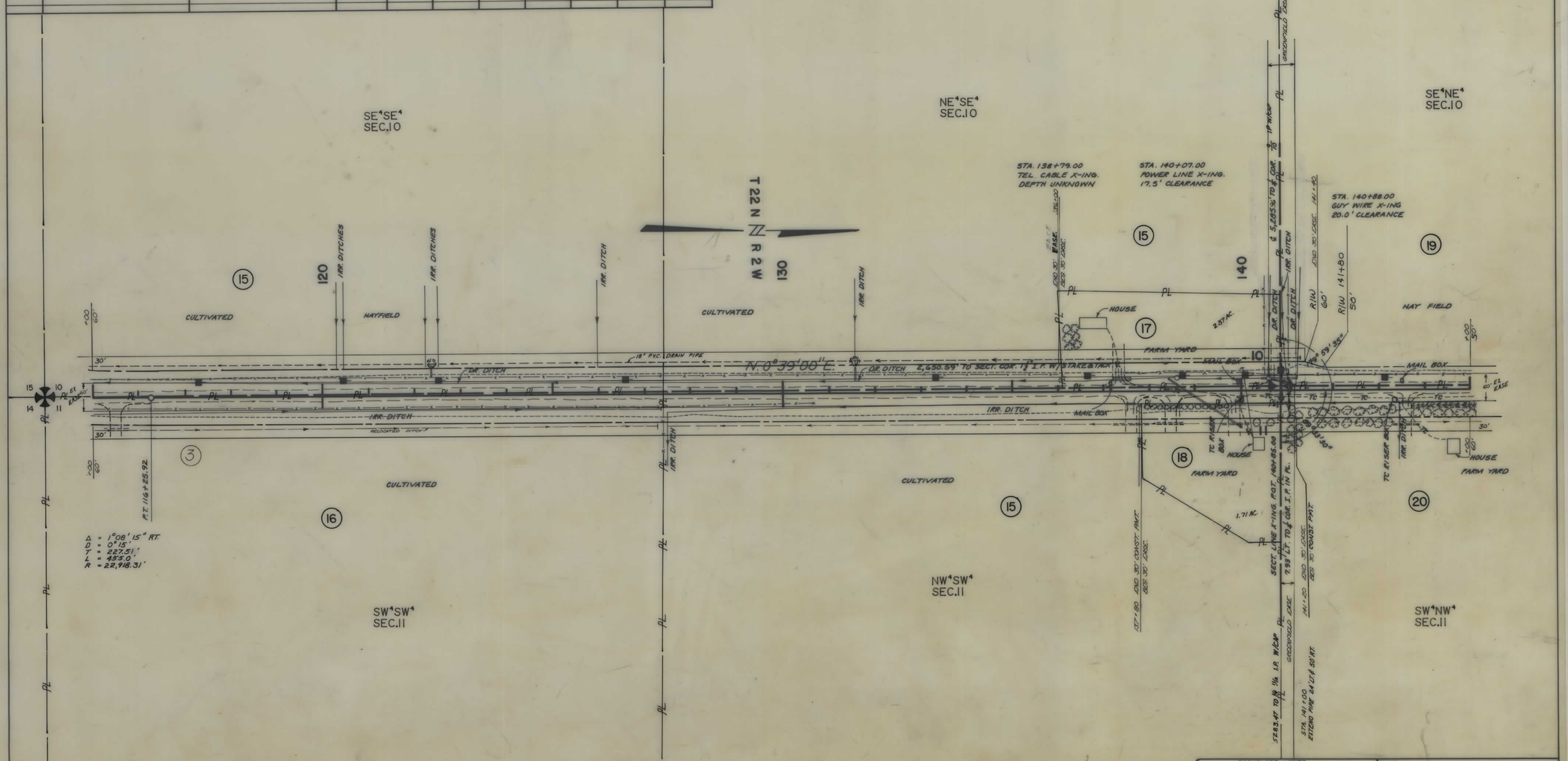

NOTE

CONSTRUCTION LIMITS INCLUDE BACKSLOPE ROUNDING

BACKSLOPE LIMITS INCLUDE ROUNDING
CONSTRUCTION LIMITS
TOP OF CUT
TOE OF FILL

MAP TRANS. TO R/W 8-2-86
MAP REVISED 6-21-89, 11-20-89, 2-12-90, 3-29-90, 5-17-90
F.H.W.A. APPROVAL 2-27-89

STATE OF MONTANA
DEPARTMENT OF HIGHWAYS
LAND REQUIRED FOR RIGHT OF WAY
TETON COUNTY
SCALE 1" = 100' MAP COMPLETED

STATE	PROJECT NO.	SHEET NO.	TOTAL SHEETS
MONT.	RS 431-1(3)7	8	16

FAIRFIELD - POWER

OWNERSHIPS

PARCEL	NAME	ADDRESS	TOTAL AREA	GROSS R/W AREA	P.T.W. AREA	AREA TO BE ACQUIRED	REMAINDER LEFT	REMAINDER RIGHT	TEMP. EASE AREA	EASE. AREA
19	RUTH M. LEE	FAIRFIELD, MT.59436		1.50 AC.	0.85 AC.	0.65 AC.				*0.04 Ac.
20	DONALD J. & EVELYN M. BURDITT	921 A^ve N.W. GREATFALLS, MT.		2.13 Ac.	0.91 Ac.	1.22 Ac.			0.88 Ac.	* 0.02 Ac.
21	JACK R. & LEON A. TOECKES	POWER, MT. 59468		SEE	SHEET	#10				
22	DOROTHY E. VAN SETTEN	ROUTE #1 BOX 133 FAIRFIELD, MT.59436		SEE	SHEET	#9			**0.06 AC.	
20A	SAME AS PAR. 20			0.36 Ac.		0.36 Ac.				
21A	JACK R. & LEON A. TOECKES	POWER, MT. 59468								

* EASEMENT IN NAME OF GREENFIELD IRR. DISTRICT
** CONST. PERMIT

NOTE: THE CENTERLINE USED TO ACQUIRE LAND FOR APPROACH "B" DOES NOT MATCH THE CONSTRUCTION CENTERLINE.

NOTE
CONSTRUCTION LIMITS INCLUDE BACKSLOPE ROUNDING

BACKSLOPE LIMITS INCLUDE ROUNDING
CONSTRUCTION LIMITS
TOP OF CUT
TOE OF FILL

MAP TRANS. TO R/W 8-2-88
MAP REVISED 9-28-89, 10-2-89, 11-30-89, 12-21-89, 1-30-91, 11-25-91, 12-12-91, 3-29-92, 4-6-92, 5-17-92, 9-8-92
F.H.W.A. APPROVAL 2-27-89 5-13-91

STATE OF MONTANA
DEPARTMENT OF HIGHWAYS
LAND REQUIRED FOR RIGHT OF WAY
TETON COUNTY
SCALE 1" = 100' MAP COMPLETED

STATE	PROJECT NO.	SHEET NO.	TOTAL SHEETS
MONT.	RS 431-1(3)7	9	16

FAIRFIELD - POWER

OWNERSHIPS

PARCEL	NAME	ADDRESS	TOTAL AREA	GROSS R/W AREA	P.T.W. AREA	AREA TO BE ACQUIRED	REMAINDER LEFT	REMAINDER RIGHT	CONST. PERM. AREA	CONST. EASE. AREA
22	DOROTHY E. VAN SETTEN	ROUTE #1 BOX 133 FAIRFIELD, MT.59436		1.17 Ac.	1.15 Ac.	0.02 Ac.				
21	JACK R. & LEON A. TOECKES	POWER, MT. 59468		SEE	SHEET	#10				
23	GEORGE H GAMRADT, ESTATE, C/O	CALVERT ROUTE STOCKTETT, MT.59480		SEE	SHEET	#10				
	RONALD E. & SHERILU DAVIS									

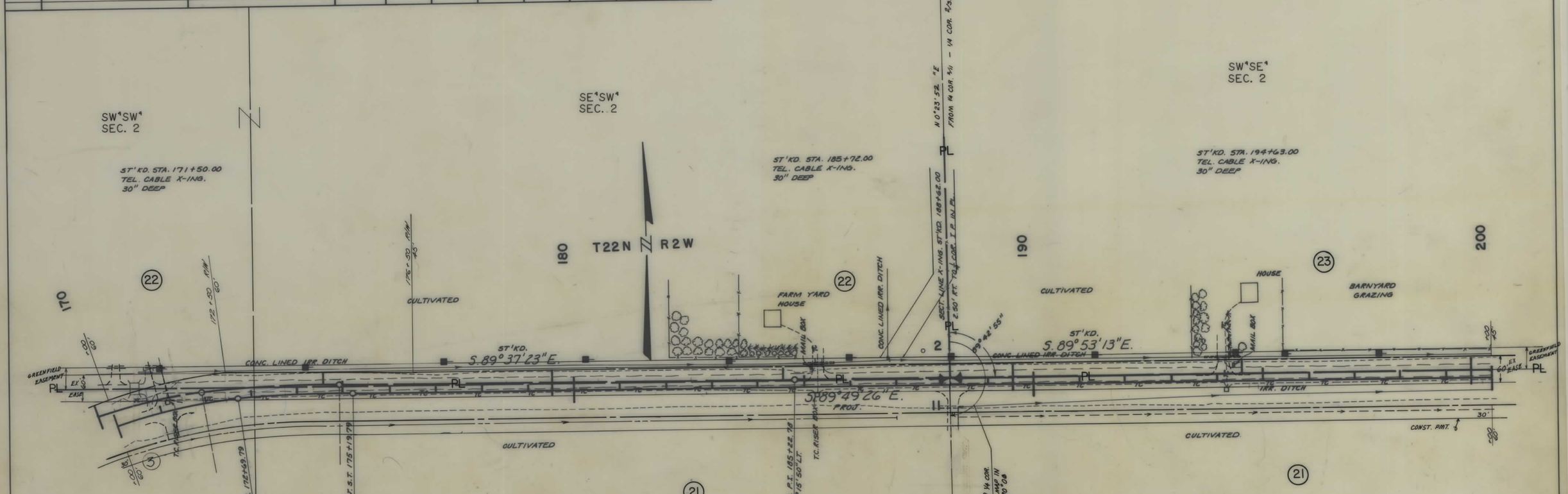

NOTE

CONSTRUCTION LIMITS INCLUDE BACKSLOPE ROUNDING

BACKSLOPE LIMITS INCLUDE ROUNDING
CONSTRUCTION LIMITS
TOP OF CUT
TOE OF FILL

MAP TRANS. TO R/W 8-2-68
MAP REVISED
F.H.W.A. APPROVAL 2-27-89

STATE OF MONTANA
DEPARTMENT OF HIGHWAYS
LAND REQUIRED FOR RIGHT OF WAY
TETON COUNTY
SCALE 1"=100' MAP COMPLETED

STATE	PROJECT NO.	SHEET NO.	TOTAL SHEETS
MONT.	RS 431-1(3)7	10	16

FAIRFIELD - POWER

OWNERSHIPS

PARCEL	NAME	ADDRESS	TOTAL AREA	GROSS R/W AREA	P.T.W. AREA	AREA TO BE ACQUIRED	REMAINDER LEFT	REMAINDER RIGHT	CONST. PERM. AREA	CONST. EASE. AREA
23	G. H. GAMRADT, ESTATE, C/O R.E. & SHERILL DAVIS	CALVERT ROUTE STOCKETT, MT. 59480		0.92 Ac.	0.91 Ac.	0.01 Ac.				
21	JACK R. & LEON A. TOECKES	POWER, MT. 59468		12.92 Ac.	3.68 Ac.	9.24 Ac. ⊗			3.68 Ac.	*
	KENNETH G. & DARLENE A. LEE	FAIRFIELD, MT. 59436								
24	ORVILLE & VERA N. GRASDOCK	BOX 186, BIG SANDY, MT. 59520		SEE	SHEET	#11				
25	ELEANOR L. LEE C/O KENNETH G. & DARLENE A. LEE	ROUTE #1 FAIRFIELD, MT. 59436		SEE	SHEET	#11				
37	ROBERT O. & ELEANOR L. LEE C/O									
	KENNETH G. & DARLENE A. LEE			1.79 Ac.	1.78 Ac.	0.01 Ac.			0.08 Ac.	
24A	SAME AS PAR. 24									

⊗ ACQUIRED UNDER 2 DEEDS:
Book 108, Pg. 532
Book 108, Pg. 535

* EASEMENT IN NAME OF GREENFIELD IRR. DISTRICT

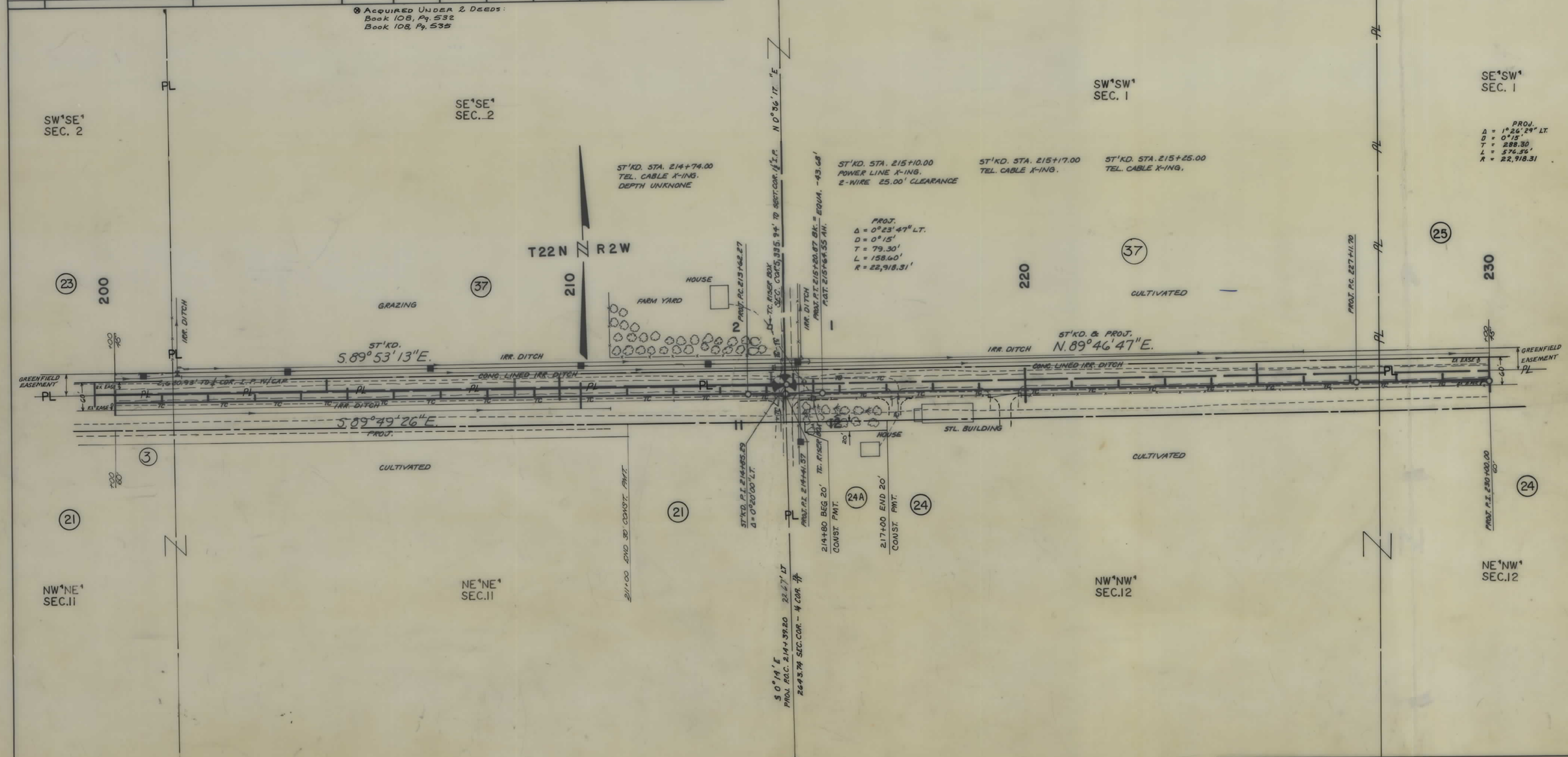

NOTE

CONSTRUCTION LIMITS INCLUDE BACKSLOPE ROUNDING

BACKSLOPE LIMITS INCLUDE ROUNDING
CONSTRUCTION LIMITS
TOP OF CUT
TOE OF FILL

MAP TRANS. TO R/W 8-2-98
MAP REVISED 9-10-90 4-2-91, 5-12-91
F.H.W.A. APPROVAL 2-27-89

STATE OF MONTANA
DEPARTMENT OF HIGHWAYS
LAND REQUIRED FOR RIGHT OF WAY
TETON COUNTY
SCALE 1" = 100' MAP COMPLETED

STATE	PROJECT NO.	SHEET NO.	TOTAL SHEETS
MONT.	RS 431-1(3)7	11	16

FAIRFIELD - POWER

OWNERSHIPS

PARCEL	NAME	ADDRESS	TOTAL AREA	GROSS R/W AREA	P.T.W. AREA	AREA TO BE ACQUIRED	REMAINDER LEFT	REMAINDER RIGHT	CONST. PERM AREA	EASE AREA
25	ELEANOR L. LEE C/O KENNETH & CARLENE A. LEE	ROUTE #1 FAIRFIELD, MT.59436		3.23 AC.	1.87 AC.	1.36 AC.				* 0.12 AC.
24	ORVILLE & VERA N. GRASDOCK	BOX 186 BIG SANDY, MT. 59520		4.52 AC.	1.76 AC.	2.76 AC.				
26	AUSTIN O. & LOUISE A. RINDAL C/O LEIF E. & MARILYN RINDAL	FAIRFIELD, MT.59436		SEE	SHEET	#12				
27	CHESTER & BETTY OSTBERG C/O RICHARD & EARLENE OSTBERG	FAIRFIELD, MT.59436 POWER, MT. 59468		SEE	SHEET	#12				

* EASEMENT IN NAME OF GREENFIELD IRR. DISTRICT

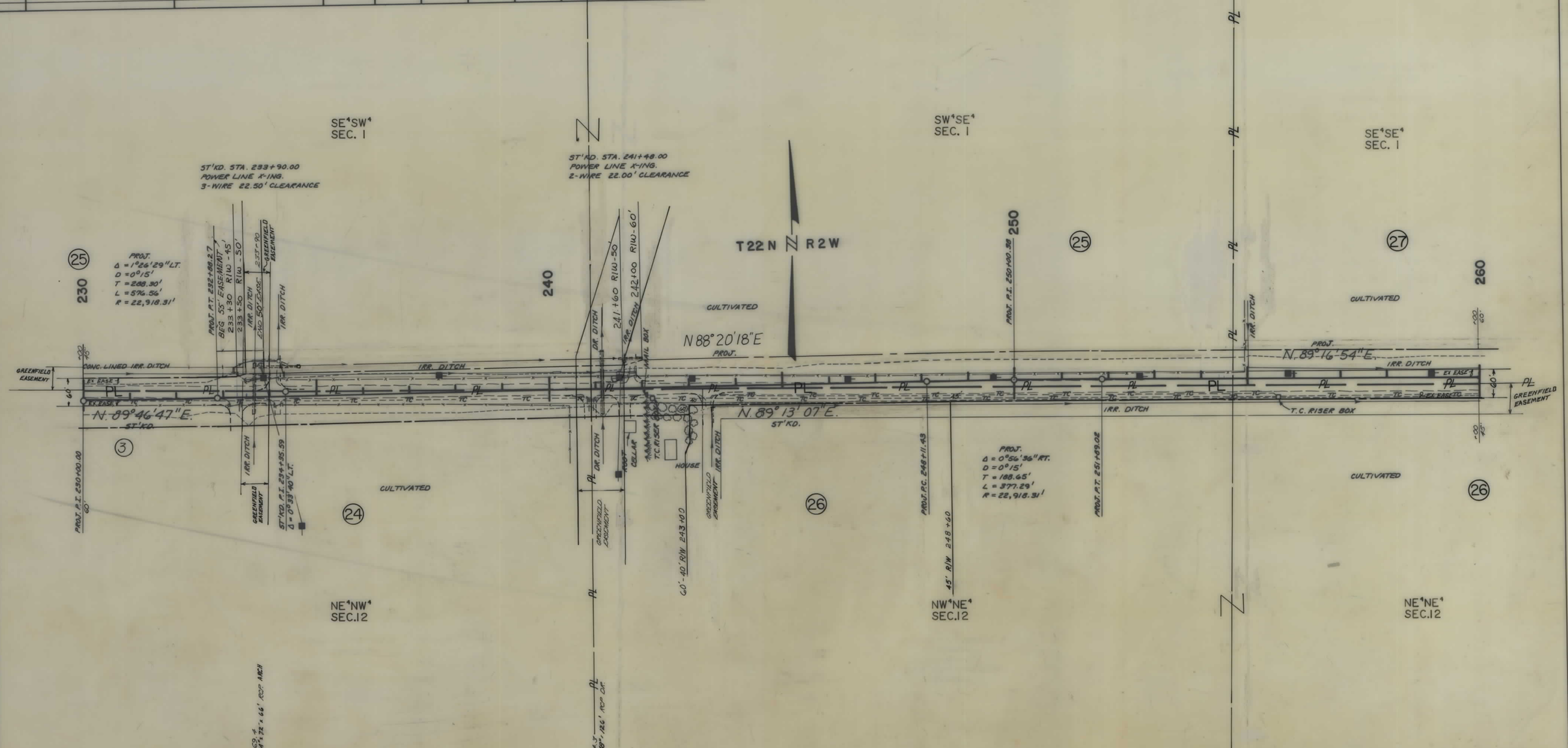

NOTE

CONSTRUCTION LIMITS INCLUDE BACKSLOPE ROUNDING

BACKSLOPE LIMITS INCLUDE ROUNDING
CONSTRUCTION LIMITS
TOP OF CUT
TOE OF FILL

MAP TRANS. TO R/W 8-2-88
MAP REVISED 9-28-89, 3-29-90, 4-6-90
F.H.W.A. APPROVAL 2-27-89

STATE OF MONTANA
DEPARTMENT OF HIGHWAYS
LAND REQUIRED FOR RIGHT OF WAY
TETON COUNTY
SCALE 1" = 100' MAP COMPLETED

STATE	PROJECT NO.	SHEET NO.	TOTAL SHEETS
MONT.	RS 431-1(3)7	12	16

FAIRFIELD - POWER

OWNERSHIPS

PARCEL	NAME	ADDRESS	TOTAL AREA	GROSS R/W AREA	P.T.W. AREA	AREA TO BE ACQUIRED	REMAINDER LEFT	REMAINDER RIGHT	CONST. PERM AREA	CONST. EASE. AREA
27	CHESTER & BETTY OSTBERG C/O	FAIRFIELD, MT.59436		2.34 Ac.	0.97 Ac.	1.37 Ac.				
	RICHARD & EARLENE OSTBERG	POWER, MT. 59468								
26	AUSTIN O. & LOUISE A. RINDAL C/O			2.12 Ac.	1.89 Ac.	0.23 Ac.				
	LEIF E. & MARILYN RINDAL									
28	ROBERT O. & ELEANOR LEE	ROUTE #1 FAIRFIELD, MT.59436		SEE	SHEET	#13				
29	JACK E. KNIGHT	FAIRFIELD, MT.59436		SEE	SHEET	#13				

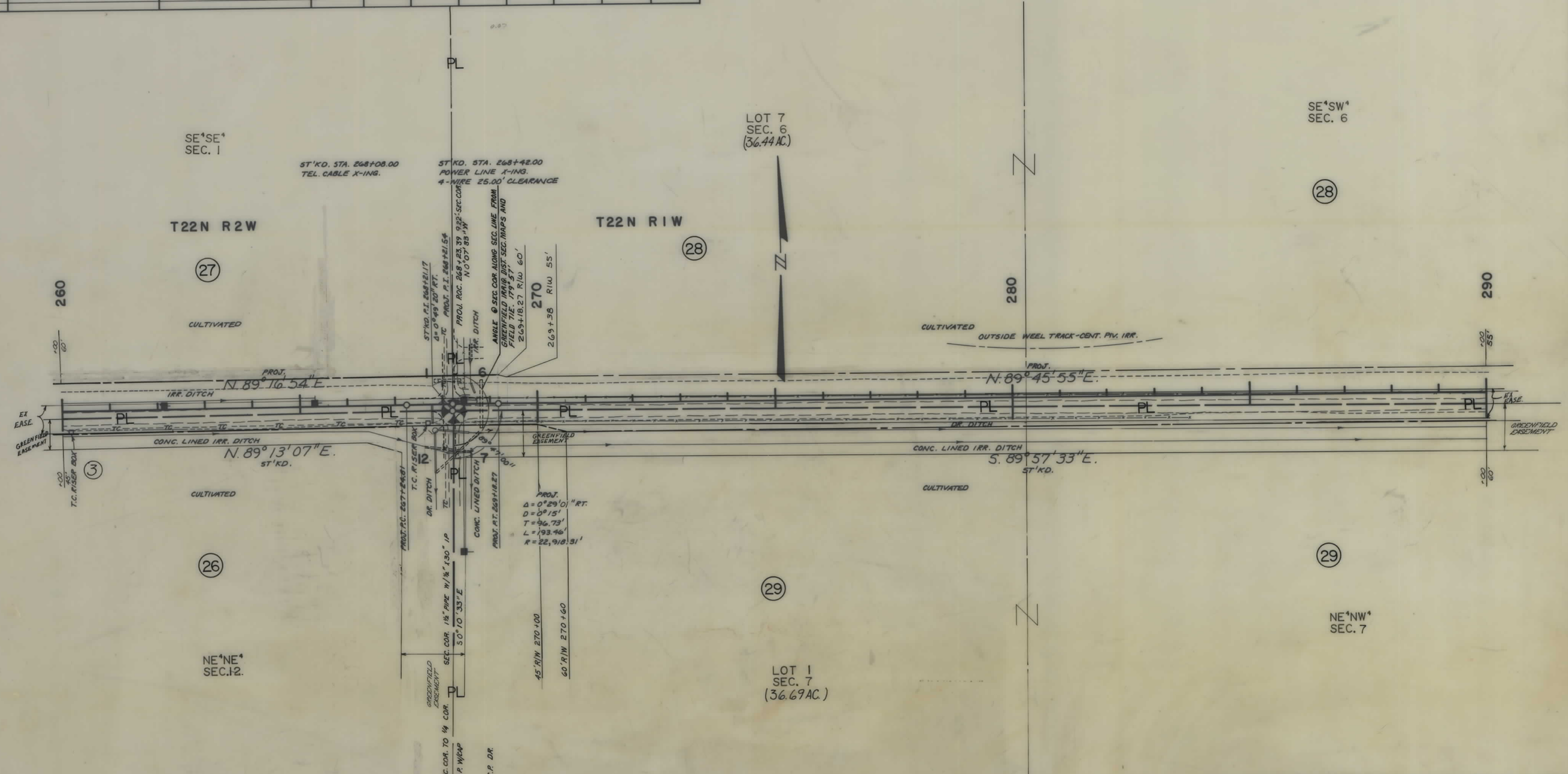

NOTE
CONSTRUCTION LIMITS INCLUDE BACKSLOPE ROUNDING

BACKSLOPE LIMITS INCLUDE ROUNDING
CONSTRUCTION LIMITS
TOP OF CUT
TOE OF FILL

MAP TRANS. TO R/W 8-2-88
MAP REVISED 7-11-89, 3-29-90
F.H.W.A. APPROVAL 2-27-89

STATE OF MONTANA
DEPARTMENT OF HIGHWAYS
LAND REQUIRED FOR RIGHT OF WAY
TETON COUNTY
SCALE 1" = 100' MAP COMPLETED

STATE	PROJECT NO.	SHEET NO.	TOTAL SHEETS
MONT.	RS 431-1(3)7	13	16

FAIRFIELD - POWER

OWNERSHIPS

PARCEL	NAME	ADDRESS	TOTAL AREA	GROSS R/W AREA	P.T.W. AREA	AREA TO BE ACQUIRED	REMAINDER LEFT	REMAINDER RIGHT	CONST. PERM AREA	CONST. EASE. AREA
28	ROBERT O. & ELEANOR LEE	ROUTE #1 FAIRFIELD, MT. 59436		4.41 Ac.	1.74 Ac.	2.67 Ac.				
29	JACK E. KNIGHT	FAIRFIELD, MT. 59436		2.22 Ac.	1.74 Ac.	0.48 Ac.				
30	DANIEL J. JOHNSON C/O KENNETH & NYLA E. THORN	FAIRFIELD, MT. 59436		5.16 Ac.	1.82 Ac.	3.34 Ac.				
31	LEE & VIRGINIA L. WALLACE	ROUTE #1 POWER, MT. 59468		2.00 Ac.	1.82 Ac.	0.18 Ac.				

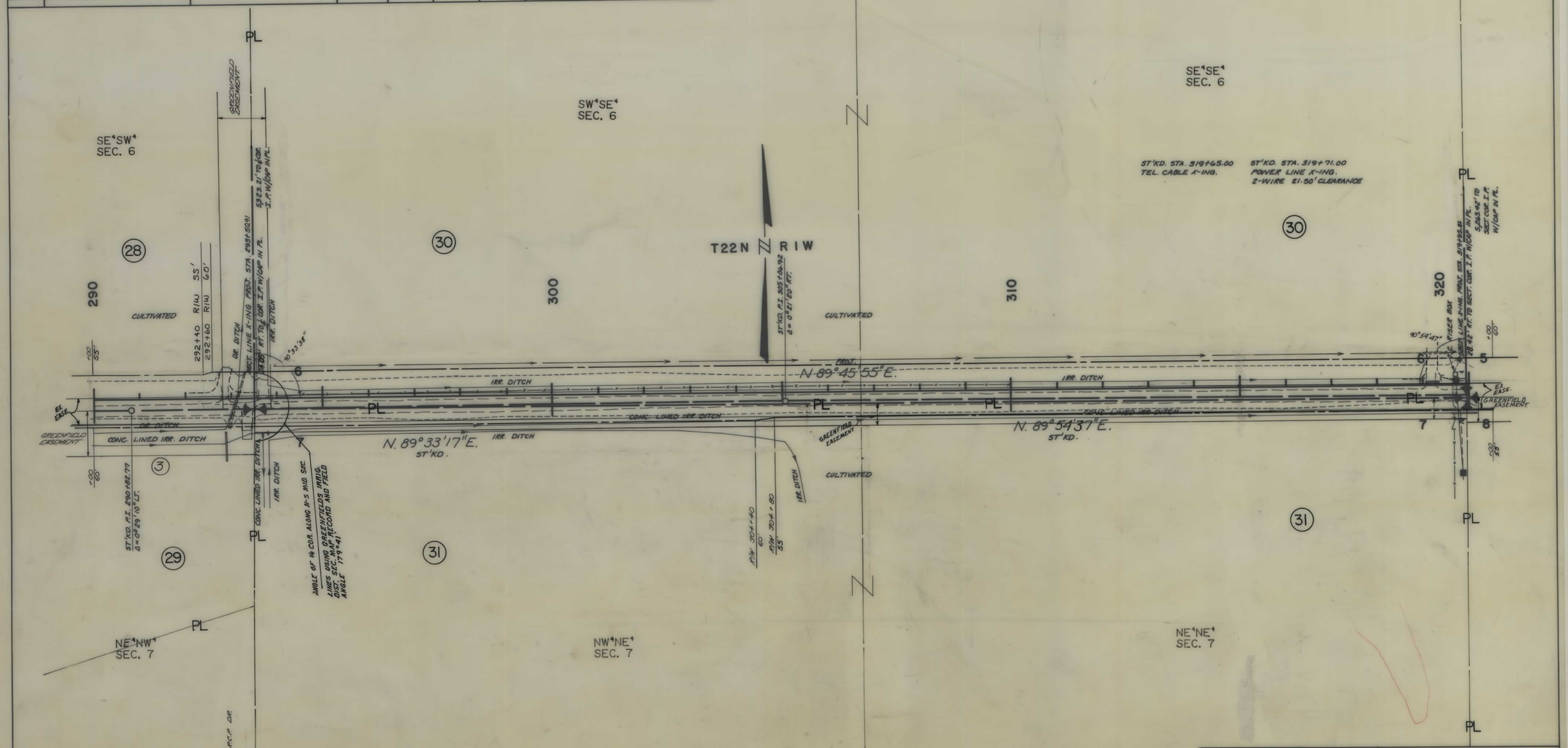

NOTE

CONSTRUCTION LIMITS INCLUDE BACKSLOPE ROUNDING

BACKSLOPE LIMITS INCLUDE ROUNDING
CONSTRUCTION LIMITS
TOP OF CUT
TOE OF FILL

MAP TRANS. TO R/W 8-2-88
MAP REVISED 3-29-90, 5-17-90
F.H.W.A. APPROVAL 2-27-89

STATE OF MONTANA
DEPARTMENT OF HIGHWAYS
LAND REQUIRED FOR RIGHT OF WAY
TETON COUNTY
SCALE 1" = 100' MAP COMPLETED

STATE	PROJECT NO.	SHEET NO.	TOTAL SHEETS
MONT.	RS 431-1(3)7	14	16

FAIRFIELD - POWER

OWNERSHIPS

PARCEL	NAME	ADDRESS	TOTAL AREA	GROSS R/W AREA	P.T.W. AREA	AREA TO BE ACQUIRED	REMAINDER LEFT	REMAINDER RIGHT	CONST. PERM. AREA	CONST. EASE. AREA
32	DEAN S. & ALVINA HINCKLEY	POWER, MT. 59468		4.63 Ac.	1.81 Ac.	2.82 Ac.				
33	WILLIAM H. & MYRTLE A. SCHULTZ	POWER, MT. 59468		1.98 Ac.	1.81 Ac.	0.17 Ac.			0.01 Ac.	
35	JOHN & DEANNA BURGMAIER	ROUTE #2 BOX 502, POWER, MT. 59468		SEE	SHEET	#15				
34	ROBERT E. & IRENE E. YOUNG	POWER, MT. 59468		SEE	SHEET	#15				

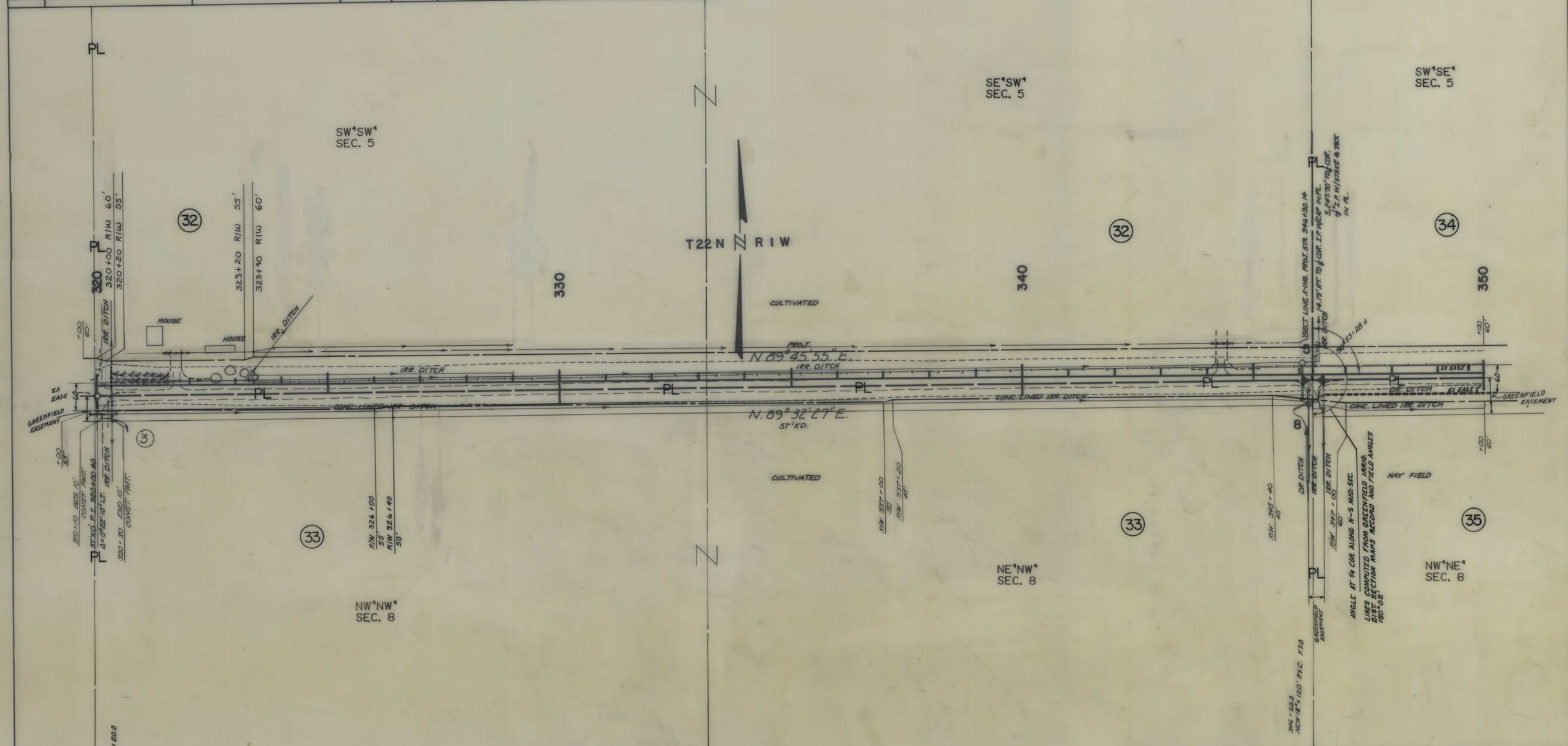

NOTE

CONSTRUCTION LIMITS INCLUDE BACKSLOPE ROUNDING

BACKSLOPE LIMITS INCLUDE ROUNDING
CONSTRUCTION LIMITS
TOP OF CUT
TOE OF FILL

MAP TRANS. TO R/W 8-2-88
MAP REVISED 3-29-90, 4-6-90

F.H.W.A. APPROVAL 2-27-89

STATE OF MONTANA
DEPARTMENT OF HIGHWAYS
LAND REQUIRED FOR RIGHT OF WAY

TETON COUNTY

SCALE 1" = 100' MAP COMPLETED

STATE	PROJECT NO.	SHEET NO.	TOTAL SHEETS
MONT.	RS 431-1(3)7	15	16

FAIRFIELD - POWER

OWNERSHIPS

PARCEL	NAME	ADDRESS	TOTAL AREA	GROSS R/W AREA	P.T.W. AREA	AREA TO BE ACQUIRED	REMAINDER LEFT	REMAINDER RIGHT	CONST. PERM AREA	CONST. EASE AREA
34	ROBERT E. & IRENE E. YOUNG	POWER, MT. 59468		3.77 Ac.	1.47 Ac.	2.30 Ac.			0.03 Ac.	
35	JOHN & DEANNA BURGMAIER	ROUTE #2 BOX 502, POWER, MT. 59468		2.80 Ac.	1.83 Ac.	0.97 Ac.				
36	JAMES W. & HELEN A. ANDERSON	P.O. BOX 318 POWER, MT.		SEE	SHEET	#16				

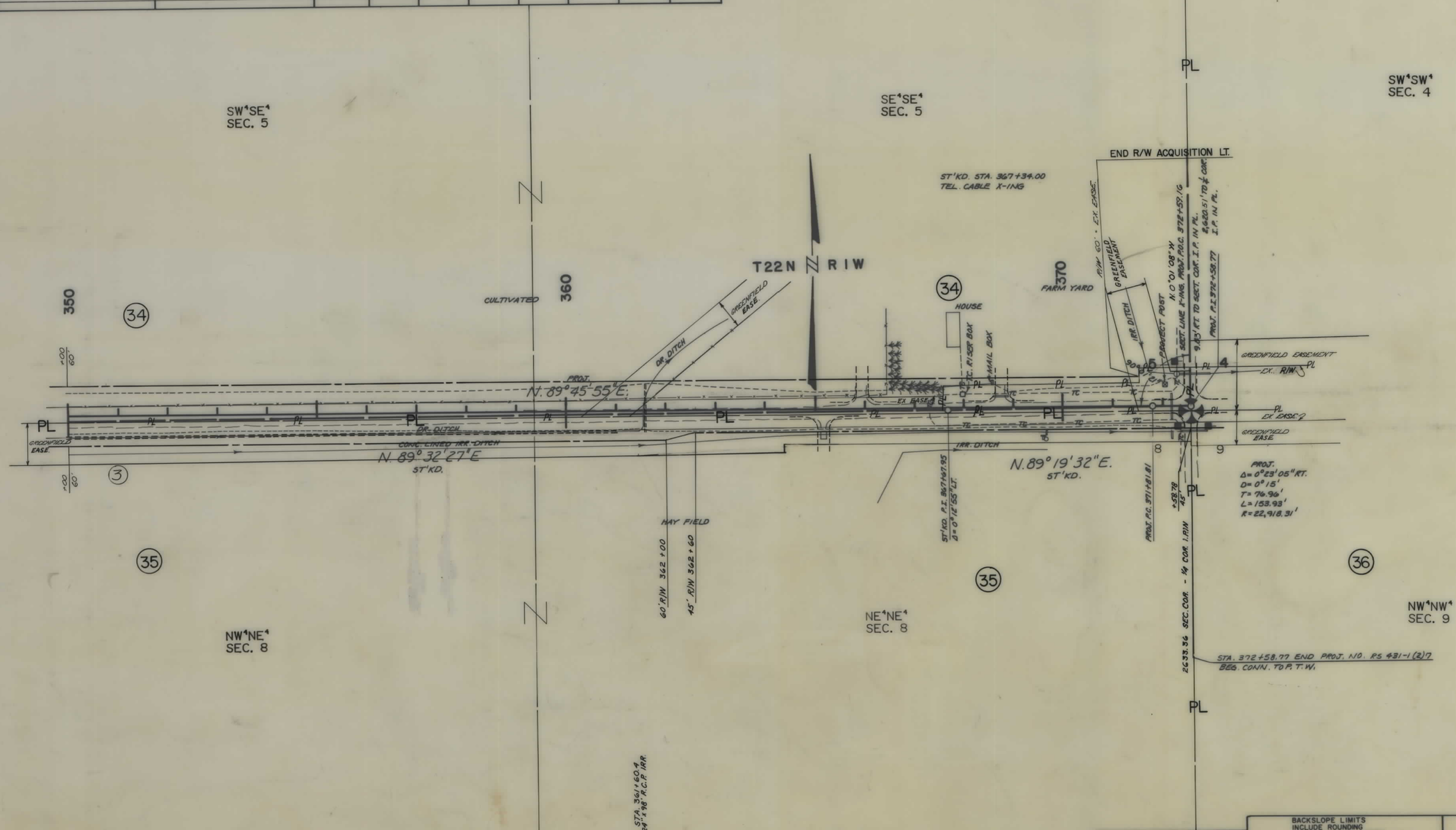

NOTE

CONSTRUCTION LIMITS INCLUDE BACKSLOPE ROUNDING

BACKSLOPE LIMITS INCLUDE ROUNDING
CONSTRUCTION LIMITS
TOP OF CUT
TOE OF FILL

MAP TRANS. TO R/W 8-2-88
MAP REVISED 5-5-89
F.H.W.A. APPROVAL 2-27-89

STATE OF MONTANA
DEPARTMENT OF HIGHWAYS
LAND REQUIRED FOR RIGHT OF WAY
TETON COUNTY
SCALE 1" = 100' MAP COMPLETED

STATE	PROJECT NO.	SHEET NO.	TOTAL SHEETS
MONT.	RS 431-1(3)7	16	16

FAIRFIELD - POWER

OWNERSHIPS

PARCEL	NAME	ADDRESS	TOTAL AREA	GROSS R/W AREA	P.T.W. AREA	AREA TO BE ACQUIRED	REMAINDER LEFT	REMAINDER RIGHT	CONST. PERM. AREA	CONST. EASE. AREA
36	JAMES W. & HELEN A. ANDERSON	P.O. BOX 318, POWER, MT. 59468		0.73 Ac.	0.40 Ac.	0.33 Ac.				

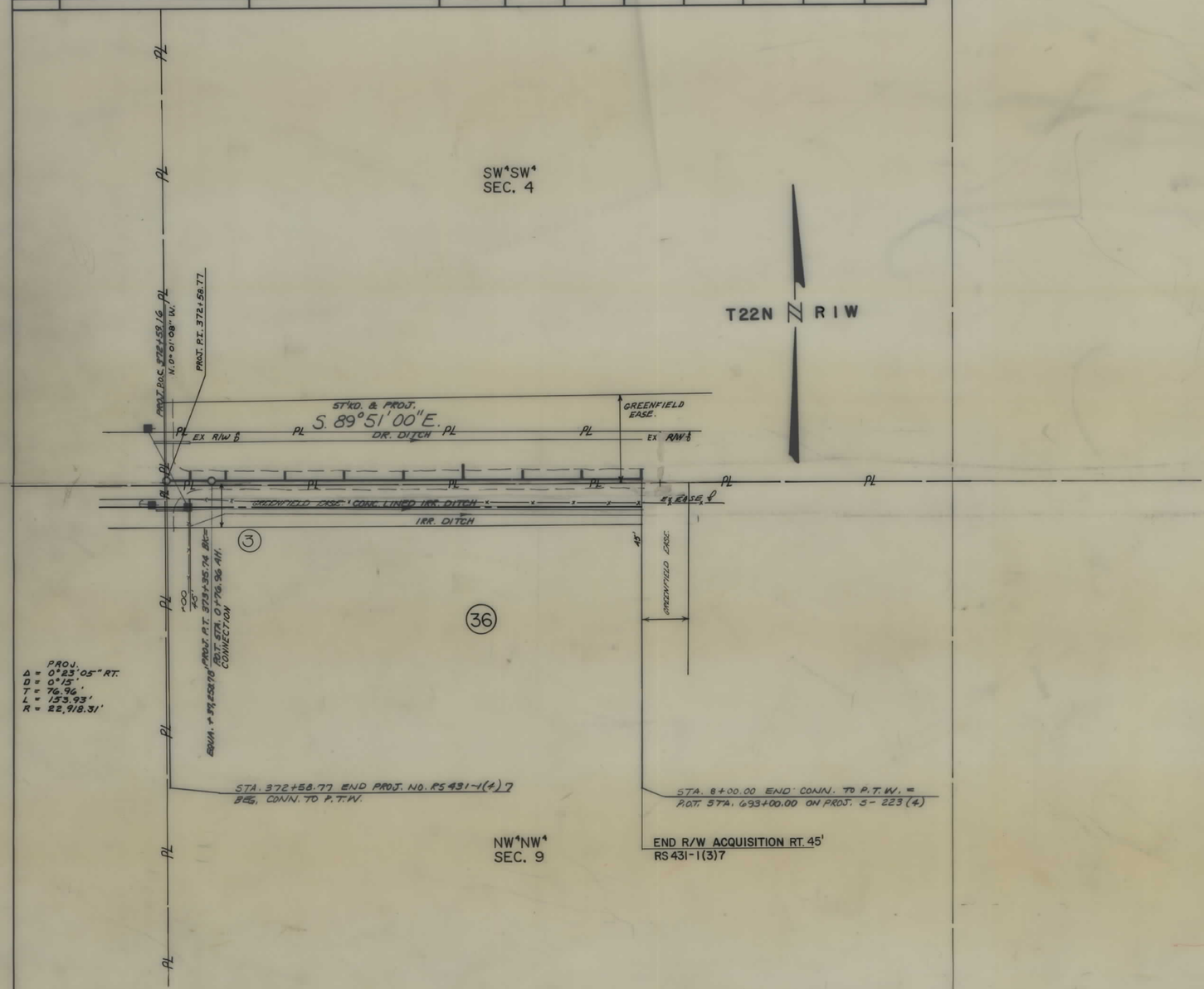

NOTE

CONSTRUCTION LIMITS INCLUDE BACKSLOPE ROUNDING

BACKSLOPE LIMITS INCLUDE ROUNDING
CONSTRUCTION LIMITS
TOP OF CUT
TOE OF FILL

MAP TRANS. TO R/W 8-2-88
MAP REVISED 5-3-89
F.H.W.A. APPROVAL 2-27-89

STATE OF MONTANA
DEPARTMENT OF HIGHWAYS
LAND REQUIRED FOR RIGHT OF WAY
TETON COUNTY
SCALE 1"=100' MAP COMPLETED