PLANS
NOT
TO
SCALE

FED. ROAD DIST. NO.	STATE OF MONTANA	FED. AID PROJECT NUMBERS CONST. NO.	R/W NO.	STATE NO.	SHEET NO.	TOTAL SHEETS
8			RS-450(2)	3450-02	1	14

DENTON — NORTH

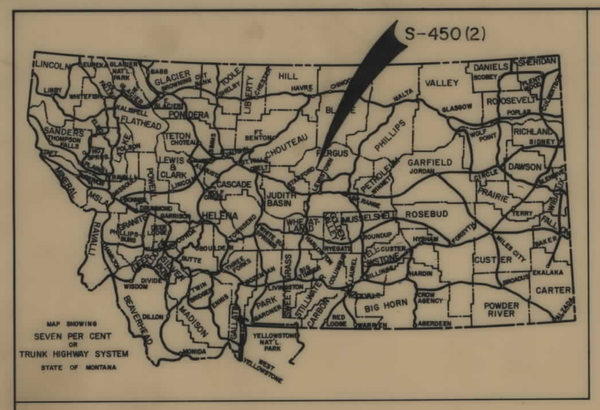

STATE OF MONTANA

DEPARTMENT OF HIGHWAYS

RIGHT OF WAY PLAN OF

FEDERAL AID PROJECT NO. RS-450(2) R/W S-450( ) CONST.

DENTON - NORTH

6.5 MILES

CONVENTIONAL SIGNS

RIGHT OF WAY LINE
CENTERLINE (℄) OR PROJECTED LINE
STK'D. CENTERLINE
PARCEL NUMBER
OWNERSHIP BOUNDARY
R/W USE EXISTING R/W LT. OR RT.
PRESENT TRAVELED WAY (P.T.W.)
R/W LINE FENCED
RAILROAD R/W
CONSTRUCTION LIMITS — CUT — FILL
FENCE LINE
CONTROL OF ACCESS WITH FENCE
CONTROL OF ACCESS WITHOUT FENCE
GATE IN FENCE
CATTLE GUARD=24'
STATE & NATIONAL BORDER LINES
CITY OR TOWN LIMITS LINE
COUNTY LINE
RESERVATION LINE
TOWNSHIP & SECTION LINE
1/2 SECTION LINE
1/4 SECTION LINE
SECTION CORNER — FOUND — UNFOUND
1/4 SECTION COR.
1/16 SECTION COR.
CENTER OF SECTION
TELEPHONE OR TELEGRAPH POLES IN PLACE
POWER POLES IN PLACE
TEL. OR TEL. OR POWER POLES TO BE MOVED
NEW PIPES
OLD PIPES IN PLACE
OUTLET DITCH
INLET DITCH
DITCHES
CHANNEL CHANGES
BRIDGE
RAILROADS

N

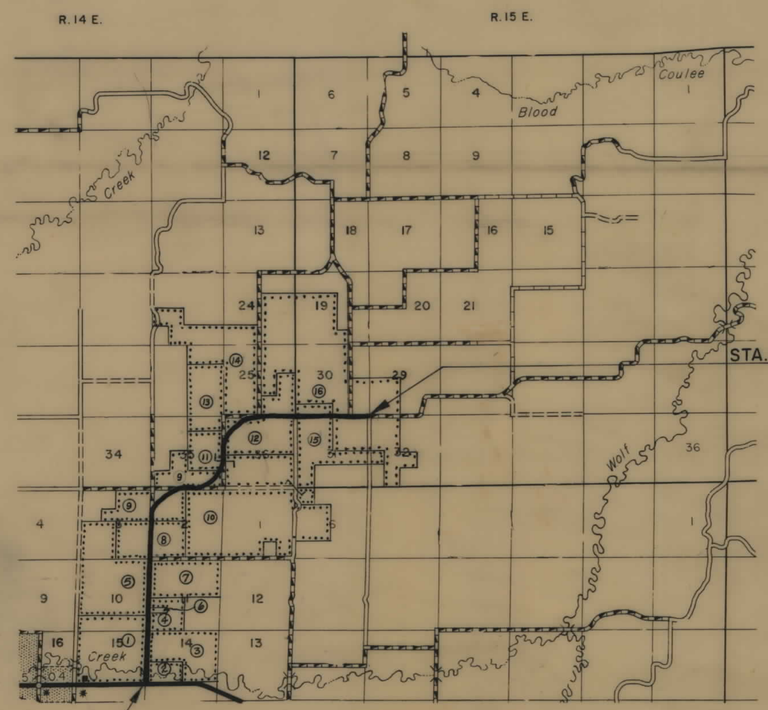

INDEX

PARCEL NO.	OWNERSHIPS	SHEET NO.
1	EULA DORIS NOBLITT	2, 3, 4
2	CHARLES A. SKARDA	2
3	GEORGE & MYRTLE SKARDA	2, 3
4	VIRGINIA I. KNOX	3, 4
5	LYLE V. & TRUMAN C. CLEVELAND, C/D	
	JOSEPH A. & DOROTHY SPIKA	4, 5
6	FERGUS COUNTY, MONTANA	4
7	OWEN & VIRGINIA KNOX	4, 5
8	E. HARMS, C/O BONNIE MAY ALLEN	5, 6
9	BETTY CRABTREE, et. al.	6, 7, 8, 9
10	H. & E. ROOT, C/O DENNIS MOSSEY	7, 8
11	ALTON FARMS INC.	8, 9, 10
12	GOLDA LEININGER	9, 10, 11, 12
13	MYRTLE BRINLEY	10
14	ALTON FARMS INC.	11
15	ALTON FARMS INC.	12, 13
16	MATT REICHMUTH	13, 14

STATE OF MONTANA
DEPARTMENT OF HIGHWAYS

APPROVED: 8 - 8 19 74

H.J. ANDERSON
DIRECTOR OF HIGHWAYS
BY [signature]
ADMINISTRATOR
ENGINEERING DIVISION

MONTANA PROFESSIONAL ENGINEER & LAND SURVEYOR
JACK R. BECKERT
205 ES
REGISTERED

U.S. DEPARTMENT OF TRANSPORTATION
FEDERAL HIGHWAY ADMINISTRATION

APPROVED:

DIVISION ENGINEER DATE

B-15-74 4-10-75
5-29-75

S-450(1)

FED. ROAD DIST. NO.	STATE OF MONTANA	FED. AID PROJECT NUMBERS CONST. NO.	R/W NO.	STATE NO.	SHEET NO.	TOTAL SHEETS
8			RS-450(2)	3450-02	2	14

OWNERSHIPS

PARCEL	NAME	ADDRESS	TOTAL AREA	GROSS R/W AREA	P. T. W. AREA	AREA TO BE ACQUIRED	REMAINDER LEFT	REMAINDER RIGHT	CONST. PERMIT AREA
1	EULA DORIS NOBLITT	DENTON, MONTANA	SEE	SHEET	#	4			
2	CHARLES A. SKARDA	" "	400 AC.	5.6 AC.	1.5 AC.	4.1 AC.	-0-	394.4 AC.	
3	GEORGE & MYRTLE SKARDA	" "	SEE	SHEET	#	3			

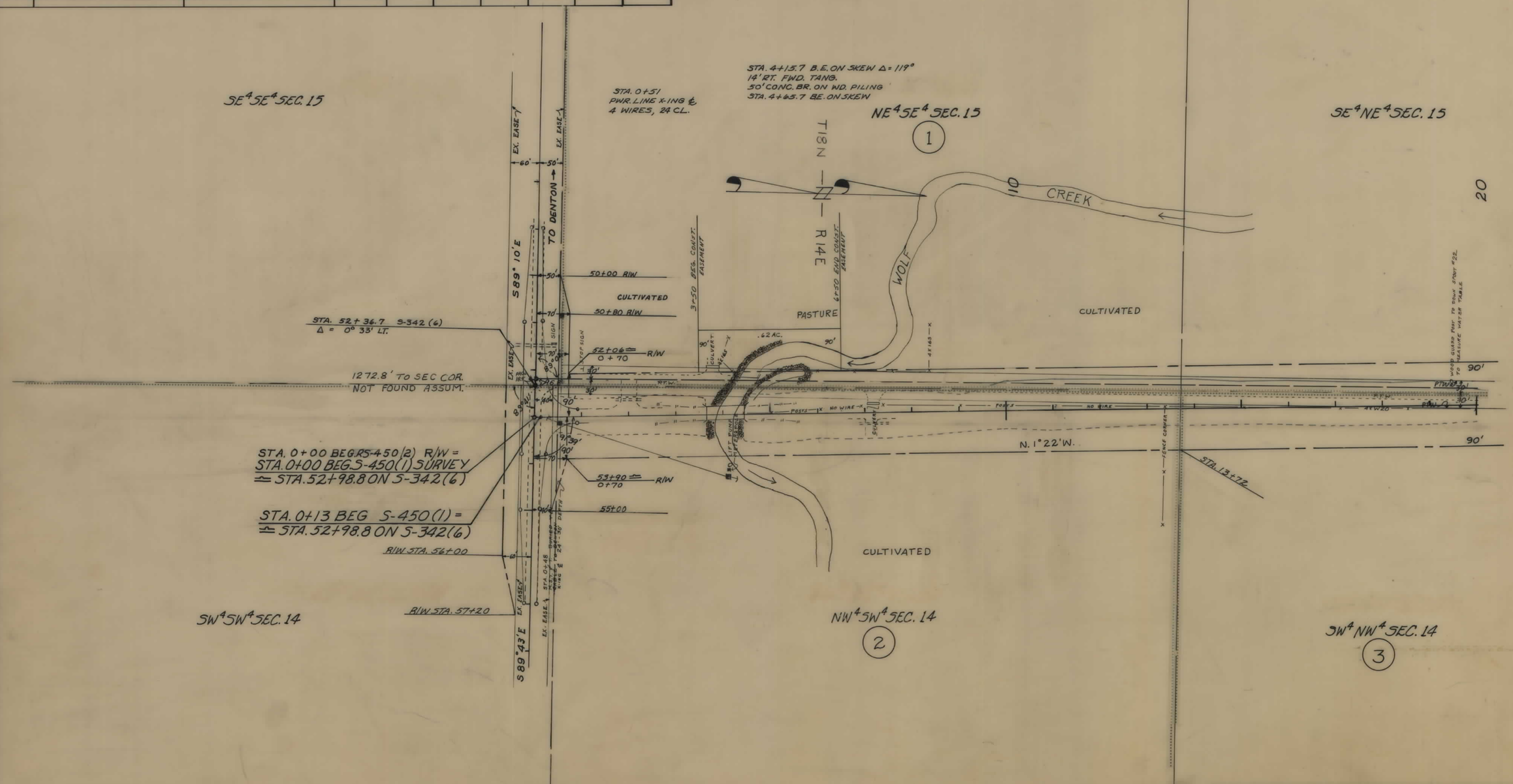

NOTE

CONSTRUCTION LIMITS INCLUDE BACKSLOPE ROUNDING

CONSTRUCTION LIMITS
TOP OF CUT
TOE OF FILL

MAP TRANS. TO R/W 2-20-75
MAP REVISED
8-15-74

STATE OF MONTANA
DEPARTMENT OF HIGHWAYS
LAND REQUIRED FOR RIGHT OF WAY
FERGUS COUNTY
SCALE 1" = 100' MAP COMPLETED

FED. ROAD DIST. NO.	STATE OF MONTANA	FED. AID PROJECT NUMBERS CONST. NO.	R/W NO.	STATE NO.	SHEET NO.	TOTAL SHEETS
8			RS-450(2)	3450-02	3	14

OWNERSHIPS

PARCEL	NAME	ADDRESS	TOTAL AREA	GROSS R/W AREA	P. T. W. AREA	AREA TO BE ACQUIRED	REMAINDER LEFT	REMAINDER RIGHT	CONST. PERMIT AREA
1	EULA DORIS NOBLITT	DENTON, MONTANA	SEE	SHEET	#	4			
3	GEORGE & MYRTLE SKARDA	" "	400 AC.	5.9 AC.	1.8 AC.	4.1 AC.	-0-	394.1 AC.	
4	ELIZABETH HARMS								
	C/O OWEN & VIRGINIA KNOX	" "	SEE	SHEET	#	4			

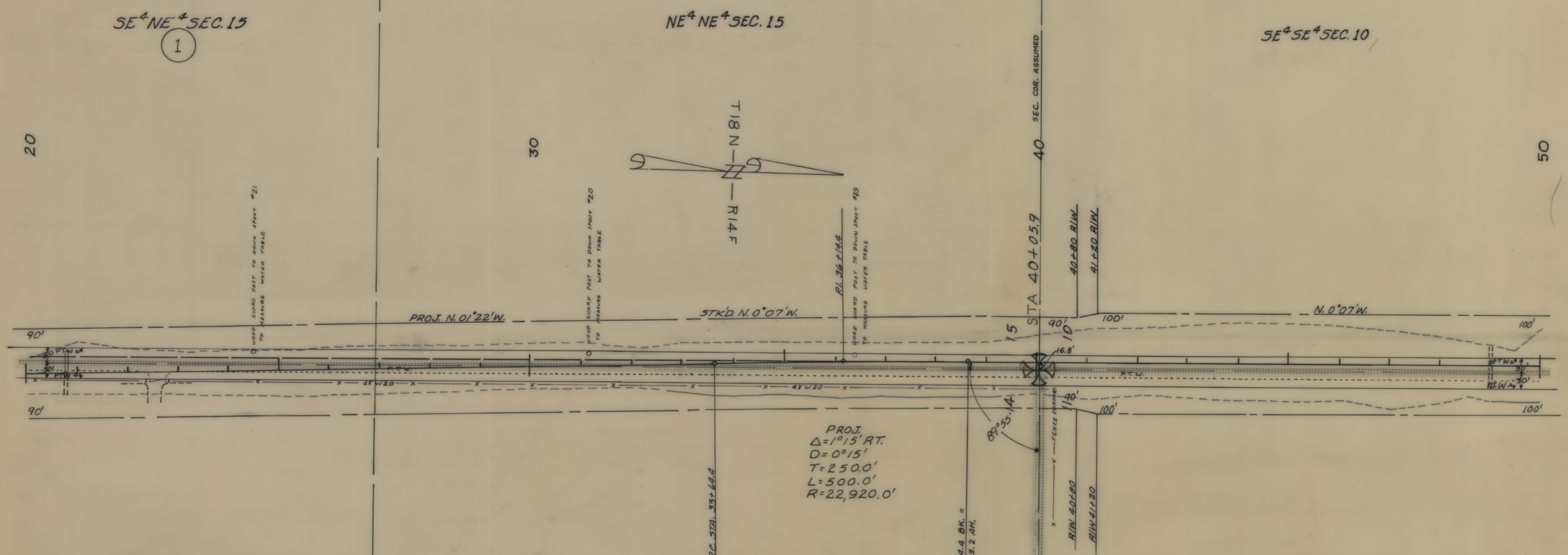

NOTE

CONSTRUCTION LIMITS INCLUDE BACKSLOPE ROUNDING

CONSTRUCTION LIMITS
TOP OF CUT
TOE OF FILL

MAP TRANS. TO R/W
MAP REVISED
6-15-74

STATE OF MONTANA
DEPARTMENT OF HIGHWAYS
LAND REQUIRED FOR RIGHT OF WAY
FERGUS COUNTY
SCALE 1" = 100' MAP COMPLETED

FED. ROAD DIST. NO.	STATE OF MONTANA	FED. AID PROJECT NUMBERS CONST. NO.	R/W NO.	STATE NO.	SHEET NO.	TOTAL SHEETS
8			RS-450(2)	3450-02	4	14

OWNERSHIPS

PARCEL	NAME	ADDRESS	TOTAL AREA	GROSS R/W AREA	P. T. W. AREA	AREA TO BE ACQUIRED	REMAINDER LEFT	REMAINDER RIGHT	CONST. PERMIT AREA	CONST. EASEMENT AREA
1	EULA DORIS NOBLITT	DENTON, MONTANA	622.0 AC.	9.9 AC.	3.6 AC.	6.3 AC.	612.1 AC.			.62 AC.
4	VIRGINIA I. KNOX	" "	158.0 AC.	7.1 AC.	1.8 AC	5.3 AC.		150.9 AC.		
6	FERGUS COUNTY, MONTANA		2.51 AC.	0.4 AC.	-0-	0.4 AC.		2.11 AC.		
5	L. V. & T. C. CLEVELAND, C/D									
	JOSEPH A. & DOROTHY S. PIKA	" "	SEE	SHEET	#	5				
7	OWEN & VIRGINIA KNOX	" "	"	"	"	5				

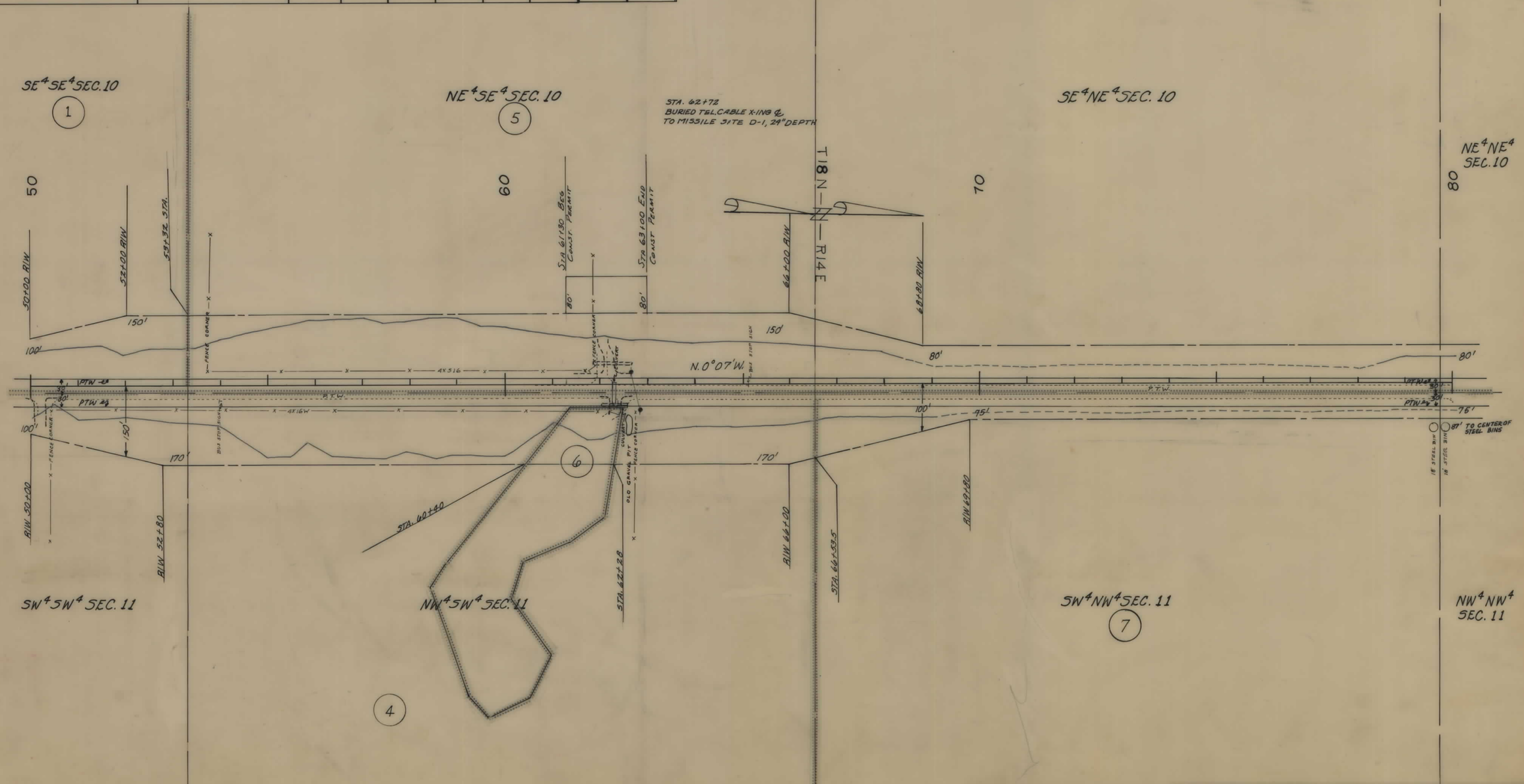

NOTE

CONSTRUCTION LIMITS INCLUDE BACKSLOPE ROUNDING

CONSTRUCTION LIMITS
TOP OF CUT
TOE OF FILL

MAP TRANS. TO R/W
MAP REVISED 4-10-78, 8-20-73
6-15-78, 5-2-75

STATE OF MONTANA
DEPARTMENT OF HIGHWAYS
LAND REQUIRED FOR RIGHT OF WAY
FERGUS COUNTY
SCALE 1" = 100' MAP COMPLETED

FED. ROAD DIST. NO.	STATE OF MONTANA	FED. AID PROJECT NUMBERS CONST. NO.	R/W NO.	STATE NO.	SHEET NO.	TOTAL SHEETS
8			RS-450(2)	3450-02	5	14

OWNERSHIPS

PARCEL	NAME	ADDRESS	TOTAL AREA	GROSS R/W AREA	P.T.W. AREA	AREA TO BE ACQUIRED	REMAINDER LEFT	REMAINDER RIGHT	CONST. PERMIT AREA
5	LYLEV. & TRUMAN C. CLEVELAND								
	C/O JOSEPH A. & D. SPIKA	DENTON, MONTANA	640.0 AC.	11.4 AC.	2.7 AC.	8.7 AC.	628.6 AC.		0.3 ac.
7	OWEN & VIRGINIA KNOX	" "	320.0 AC.	3.8 AC.	1.8 AC.	2.0 AC.		316.2 AC.	
8	ELIZABETH HARMS, C/O								
	BONNIE MAY ALLEN	" "	SEE	SHEET	#	6			

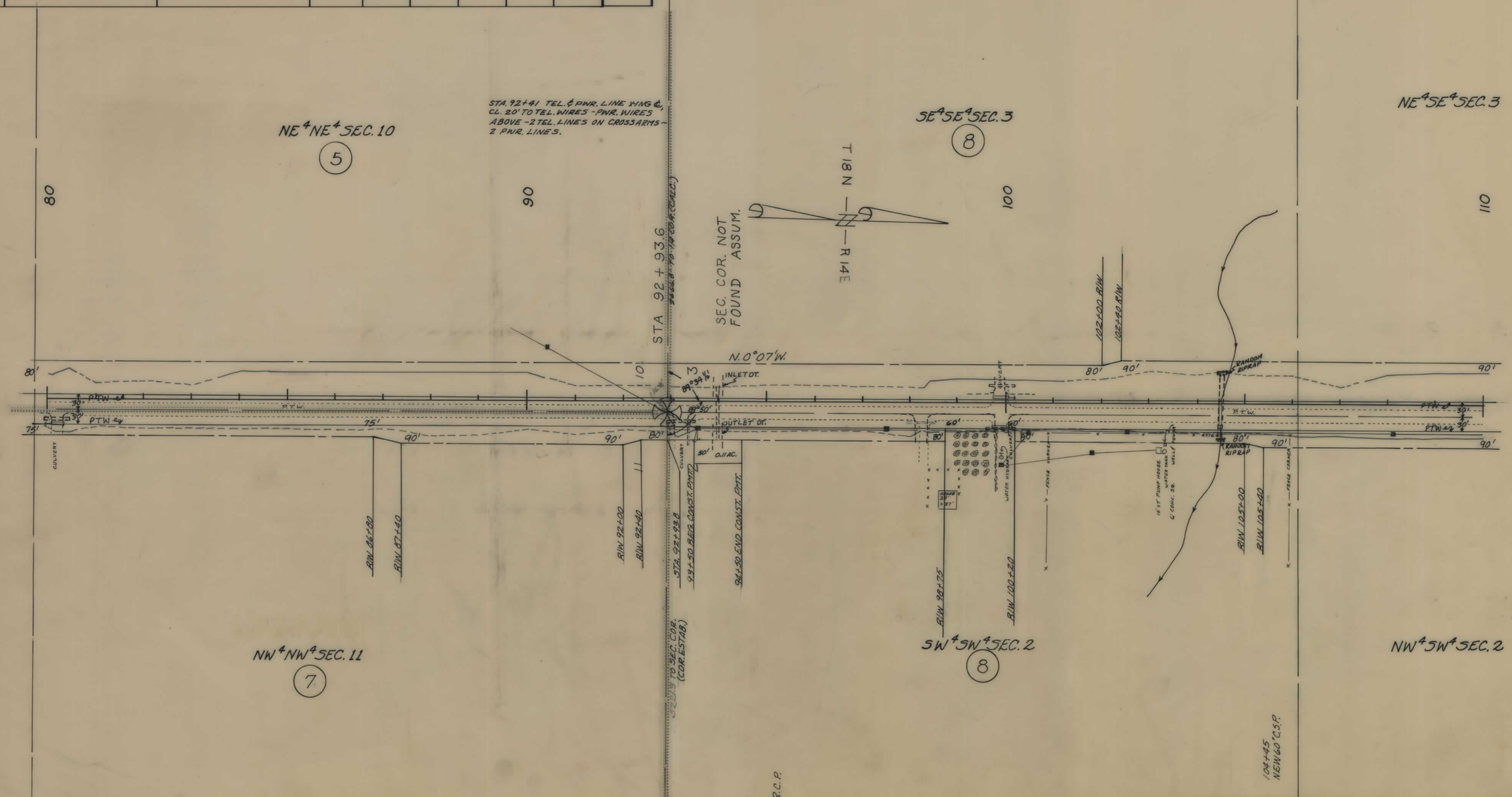

NOTE

CONSTRUCTION LIMITS INCLUDE BACKSLOPE ROUNDING

CONSTRUCTION LIMITS
TOP OF CUT
TOE OF FILL

MAP TRANS. TO R/W
MAP REVISED
8-15-74 5-2-75

STATE OF MONTANA
DEPARTMENT OF HIGHWAYS
LAND REQUIRED FOR RIGHT OF WAY
FERGUS COUNTY
SCALE 1" = 100' MAP COMPLETED

FED. ROAD DIST. NO.	STATE OF MONTANA	FED. AID PROJECT NUMBERS CONST. NO.	R/W NO.	STATE NO.	SHEET NO. *	TOTAL SHEETS
8			RS-450(2)	3450-02	6	14

OWNERSHIPS

PARCEL	NAME	ADDRESS	TOTAL AREA	GROSS R/W AREA	P. T. W. AREA	AREA TO BE ACQUIRED	REMAINDER LEFT	REMAINDER RIGHT	CONST. PERMIT AREA
8	ELIZABETH HARMS, C/O								
	BONNIE MAY ALLEN	DENTON, MONTANA	320.0 AC.	10.3 AC.	3.6 AC.	6.7 AC.	153.4 AC.	156.3 AC.	0.11 AC.
9	BETTY CRABTREE, et al.	" "	SEE	SHEET	#	9			

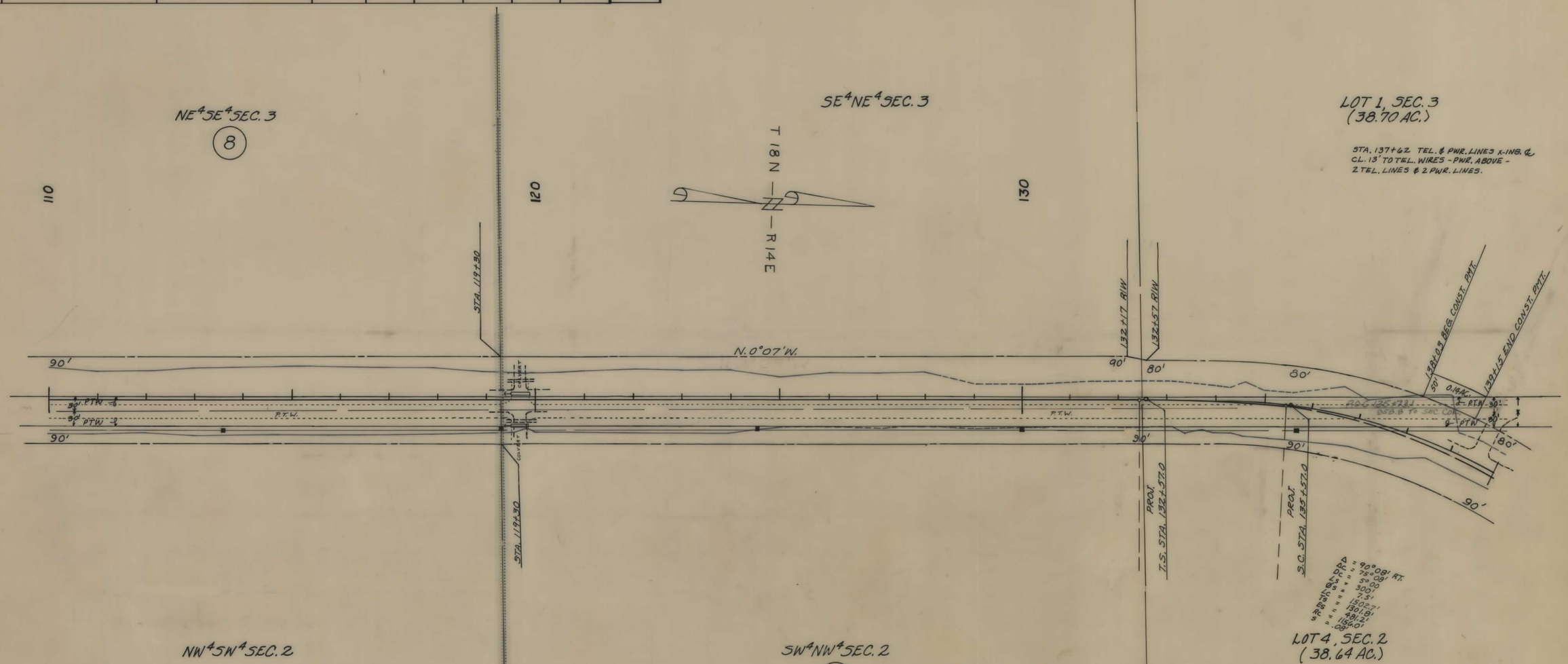

NOTE

CONSTRUCTION LIMITS INCLUDE BACKSLOPE ROUNDING

CONSTRUCTION LIMITS
TOP OF CUT
TOE OF FILL

MAP TRANS. TO R/W
MAP REVISED

STATE OF MONTANA
DEPARTMENT OF HIGHWAYS
LAND REQUIRED FOR RIGHT OF WAY
FERGUS COUNTY
SCALE 1" = 100' MAP COMPLETED

FED. ROAD DIST. NO.	STATE OF MONTANA	FED. AID PROJECT NUMBERS CONST. NO.	R/W NO.	STATE NO.	SHEET NO.	TOTAL SHEETS
8			RS-450(2)	3450-02	7	14

OWNERSHIPS

PARCEL	NAME	ADDRESS	TOTAL AREA	GROSS R/W AREA	P. T. W. AREA	AREA TO BE ACQUIRED	REMAINDER LEFT	REMAINDER RIGHT	CONST. PERMIT AREA
9	BETTY CRABTREE, et. al.	DENTON, MONTANA	SEE	SHEET	#	9			
10	HAROLD & EMILY ROOT								
	C/O DENNIS MOSSEY	" "	SEE	SHEET	#	8			

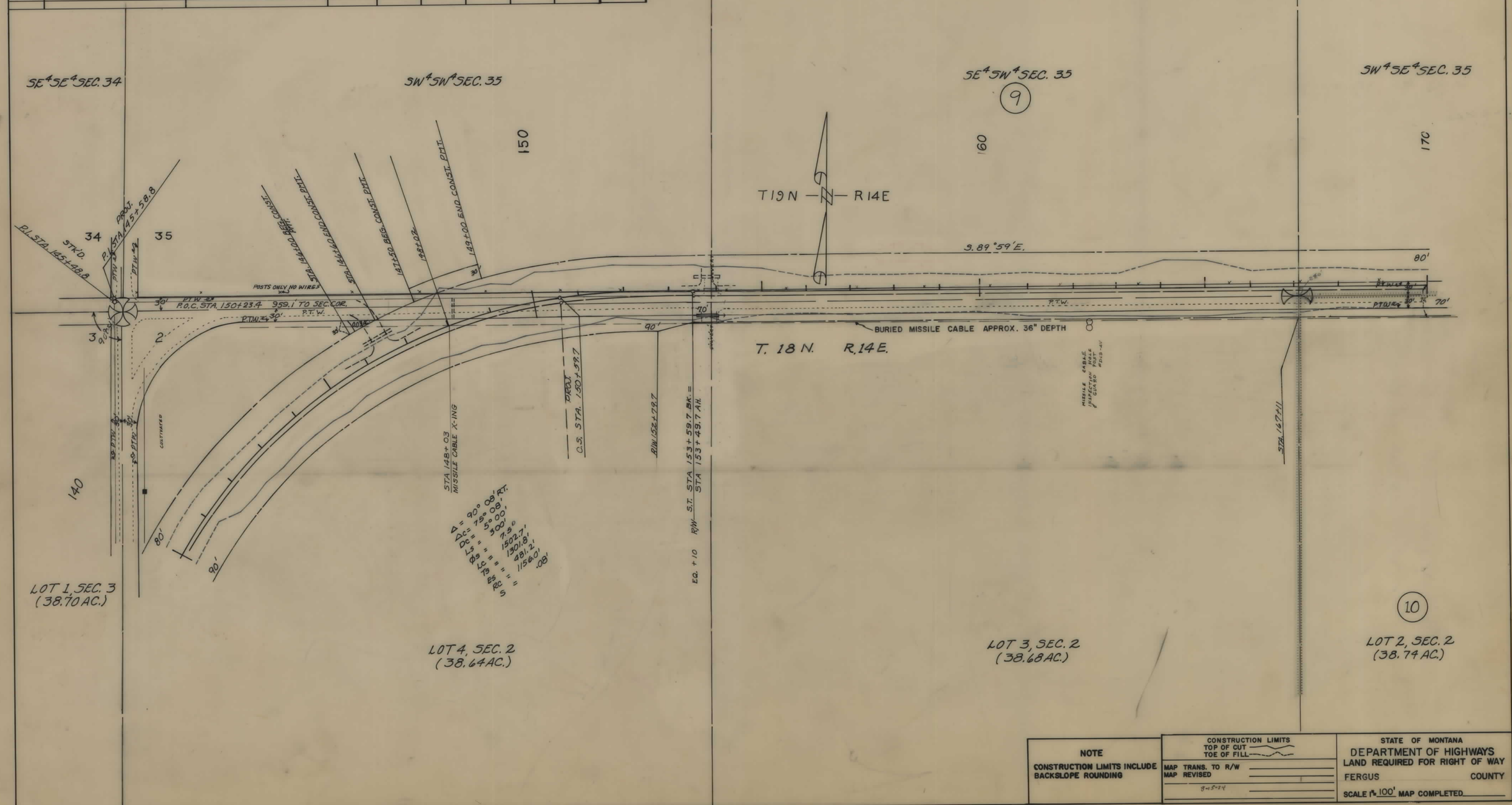

NOTE

CONSTRUCTION LIMITS INCLUDE BACKSLOPE ROUNDING

CONSTRUCTION LIMITS
TOP OF CUT
TOE OF FILL

MAP TRANS. TO R/W
MAP REVISED
8-15-74

STATE OF MONTANA
DEPARTMENT OF HIGHWAYS
LAND REQUIRED FOR RIGHT OF WAY
FERGUS COUNTY
SCALE 1" = 100' MAP COMPLETED

FED. ROAD DIST. NO.	STATE OF MONTANA	FED. AID PROJECT NUMBERS CONST. NO.	R/W NO.	STATE NO.	SHEET NO.	TOTAL SHEETS
8			RS-450(2)	3450-02	8	14

OWNERSHIPS

PARCEL	NAME	ADDRESS	TOTAL AREA	GROSS R/W AREA	P. T. W. AREA	AREA TO BE ACQUIRED	REMAINDER LEFT	REMAINDER RIGHT	CONST. PERMIT AREA
9	BETTY CRABTREE, et. al.	DENTON, MONTANA	SEE	SHEET	#	9			
10	HAROLD & EMILY ROOT								
	C/O DENNIS MOSSEY	" "	1,077.04AC.	2.5 AC.	1.9 AC.	0.6 AC.		1079.54AC.	
11	ALTON FARMS INC.	" "	SEE	SHEET	#	10			

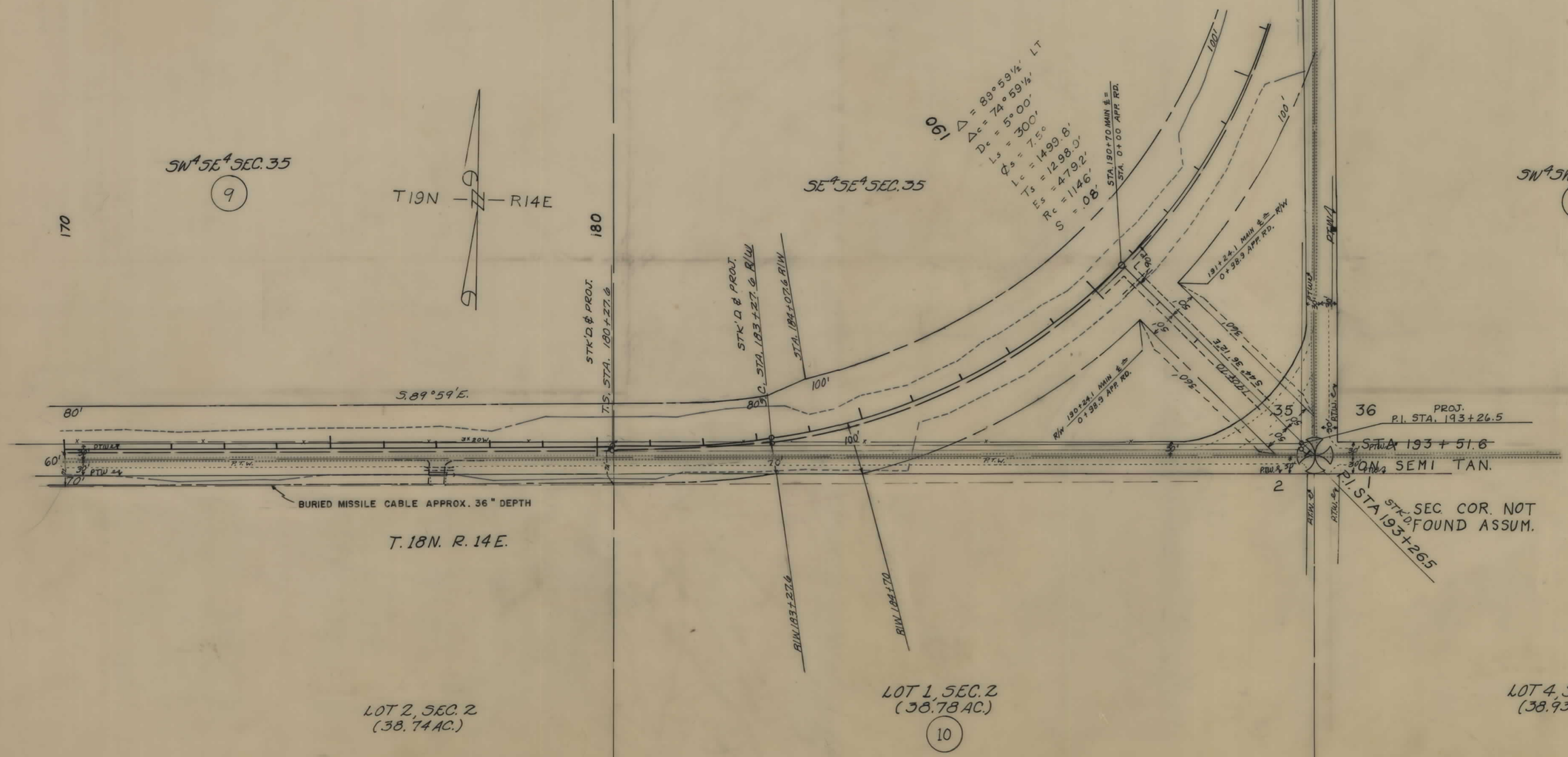

NOTE

CONSTRUCTION LIMITS INCLUDE BACKSLOPE ROUNDING

CONSTRUCTION LIMITS
TOP OF CUT
TOE OF FILL

MAP TRANS. TO R/W
MAP REVISED

STATE OF MONTANA
DEPARTMENT OF HIGHWAYS
LAND REQUIRED FOR RIGHT OF WAY
FERGUS COUNTY
SCALE 1" = 100' MAP COMPLETED

FED. ROAD DIST. NO.	STATE OF MONTANA	FED. AID PROJECT NUMBERS CONST. NO.	R/W NO.	STATE NO.	SHEET NO.	TOTAL SHEETS
8			RS-450(2)	3450-02	9	14

OWNERSHIPS

PARCEL	NAME	ADDRESS	TOTAL AREA	GROSS R/W AREA	P. T. W. AREA	AREA TO BE ACQUIRED	REMAINDER LEFT	REMAINDER RIGHT	CONST. PERMIT AREA
9	BETTY CRABTREE, et. al.	DENTON, MONTANA	554.9 AC.	30.4 AC.	7.5 AC.	22.9 AC.	376.7 AC.	147.4 AC.	0.27 AC.
11	ALTON FARMS INC.	" "	SEE	SHEET	#	10			
12	GOLDA LEININGER	816 6TH AVE. N., LEWISTOWN, MONT.	"	"	"	12			

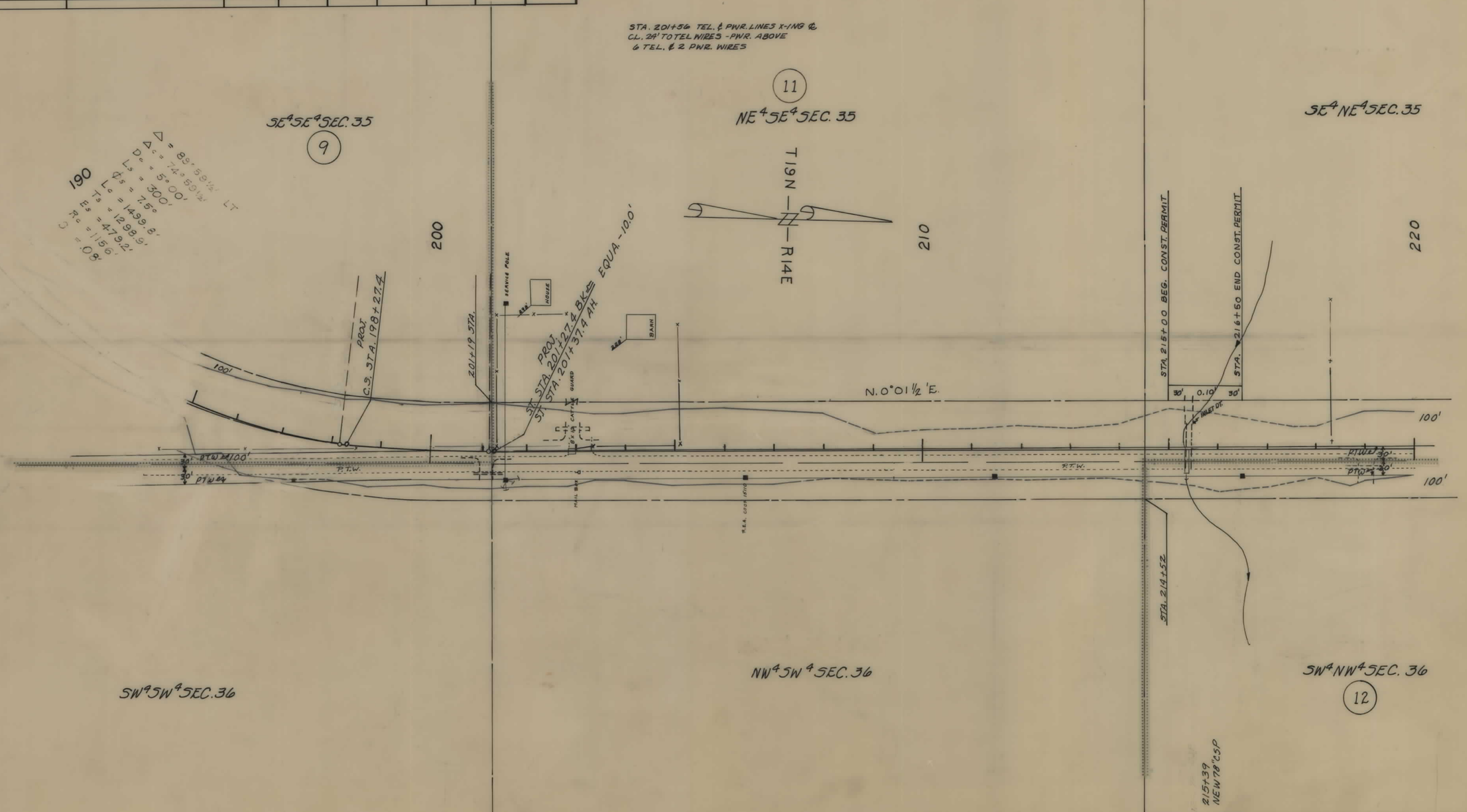

NOTE

CONSTRUCTION LIMITS INCLUDE BACKSLOPE ROUNDING

CONSTRUCTION LIMITS
TOP OF CUT
TOE OF FILL

MAP TRANS. TO R/W
MAP REVISED
8-15-94

STATE OF MONTANA
DEPARTMENT OF HIGHWAYS
LAND REQUIRED FOR RIGHT OF WAY
FERGUS COUNTY
SCALE 1" = 100' MAP COMPLETED

FED. ROAD DIST. NO.	STATE OF MONTANA	FED. AID PROJECT NUMBERS CONST. NO.	R/W NO.	STATE NO.	SHEET NO.	TOTAL SHEETS
8			RS-450(2)	3450-02	10	14

OWNERSHIPS

PARCEL	NAME	ADDRESS	TOTAL AREA	GROSS R/W AREA	P. T. W. AREA	AREA TO BE ACQUIRED	REMAINDER LEFT	REMAINDER RIGHT	CONST. PERMIT AREA
11	ALTON FARMS INC.	DENTON, MONTANA	519.7AC.	11.3AC.	3.9 AC.	7.4AC.	152.4AC.	356.05AC.	0.10AC.
12	GOLDA LEININGER	816 6TH AVE. N, LEWISTOWN, MONTANA	SEE	SHEET	#	12			
13	MYRTLE BRINLEY	601 VIRGINIA ST., " "	320 AC.	1.5AC.	0.5AC.	1.0AC.	318.5AC.		

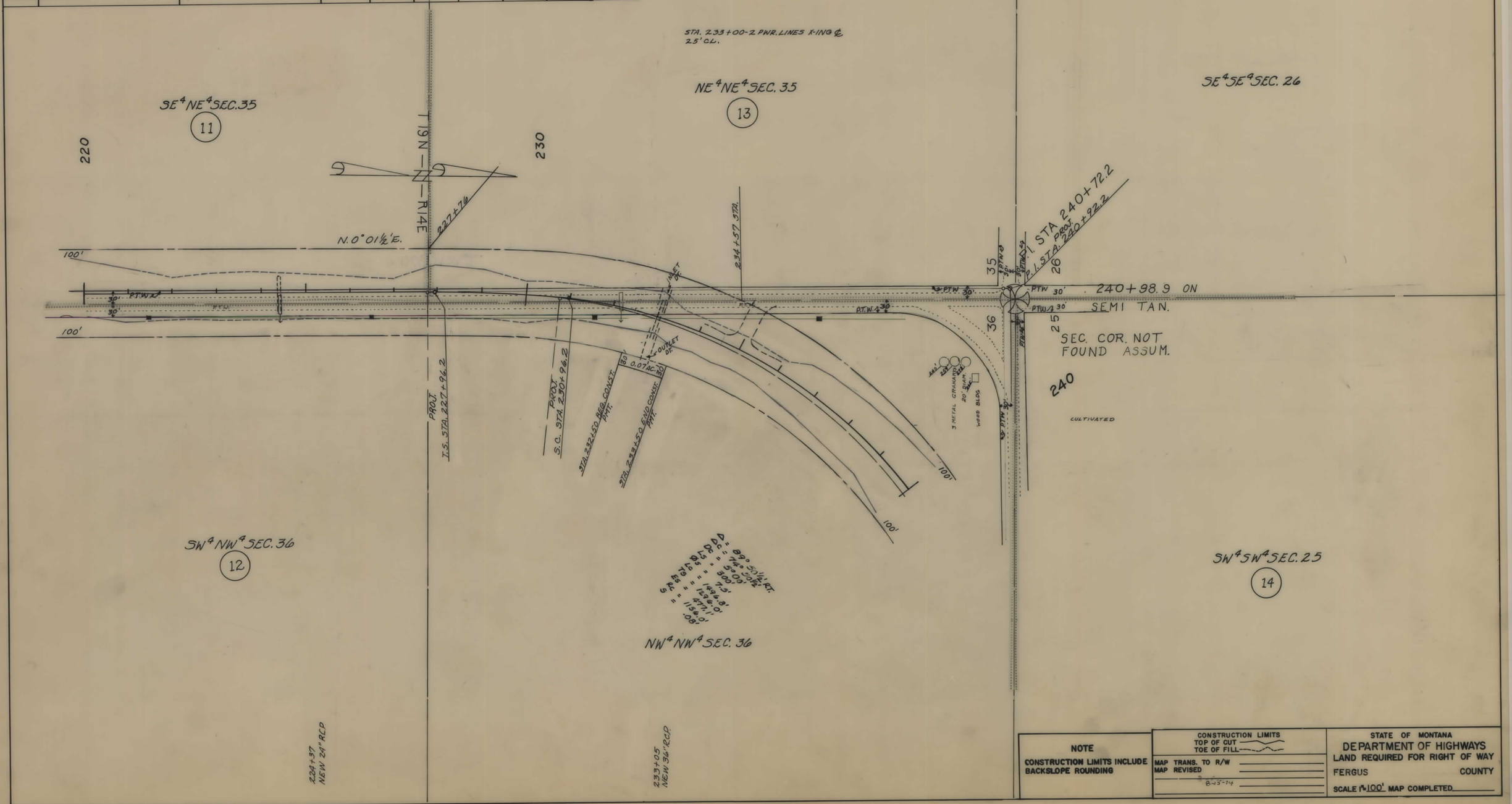

NOTE

CONSTRUCTION LIMITS INCLUDE BACKSLOPE ROUNDING

CONSTRUCTION LIMITS
TOP OF CUT
TOE OF FILL

MAP TRANS. TO R/W
MAP REVISED
8-13-74

STATE OF MONTANA
DEPARTMENT OF HIGHWAYS
LAND REQUIRED FOR RIGHT OF WAY
FERGUS COUNTY
SCALE 1" = 100' MAP COMPLETED

FED. ROAD DIST. NO.	STATE OF MONTANA	FED. AID PROJECT NUMBERS		STATE NO.	SHEET NO.	TOTAL SHEETS
		CONST. NO.	R/W NO.			
8			RS-450(2)	3450-02	11	14

OWNERSHIPS

PARCEL	NAME	ADDRESS	TOTAL AREA	GROSS R/W AREA	P. T. W. AREA	AREA TO BE ACQUIRED	REMAINDER LEFT	REMAINDER RIGHT	CONST. PERMIT AREA
12	GOLDA LEININGER	816 6TH AVE. N, LEWISTOWN, MONT.	SEE	SHEET	#	12			
14	ALTON FARMS INC.	DENTON, MONTANA	680 AC.	3.1 AC.	1.4 AC.	1.7 AC.	676.9 AC.		

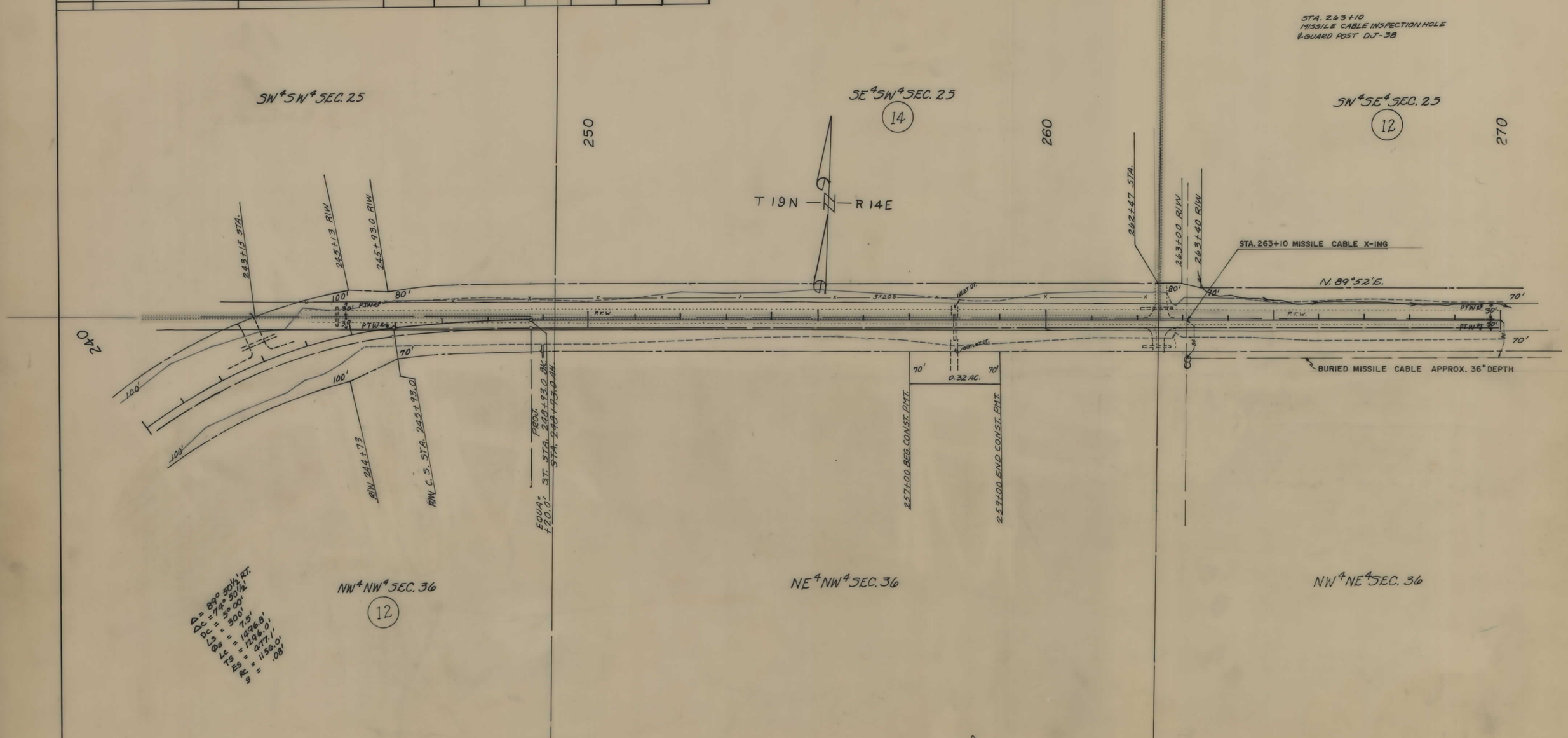

NOTE

CONSTRUCTION LIMITS INCLUDE BACKSLOPE ROUNDING

CONSTRUCTION LIMITS
TOP OF CUT
TOE OF FILL

MAP TRANS. TO R/W
MAP REVISED
8-15-74

STATE OF MONTANA
DEPARTMENT OF HIGHWAYS
LAND REQUIRED FOR RIGHT OF WAY
FERGUS COUNTY
SCALE 1"=100' MAP COMPLETED

FED. ROAD DIST. NO.	STATE OF MONTANA	FED. AID PROJECT NUMBERS CONST. NO.	R/W NO.	STATE NO.	SHEET NO.	TOTAL SHEETS
8			R8-450(2)	3450-02	12	14

OWNERSHIPS

PARCEL	NAME	ADDRESS	TOTAL AREA	GROSS R/W AREA	P. T. W. AREA	AREA TO BE ACQUIRED	REMAINDER LEFT	REMAINDER RIGHT	CONST. PERMIT AREA
12	GOLDA H. LEININGER	816 6TH AVE. N., LEWISTOWN, MONT.	440 AC.	20.3 AC.	6.4 AC.	13.9 AC.	119.4 AC.	300.3 AC.	0.39 AC.
15	ALTON FARMS, INC.	DENTON, MONT	SEE	SHEET	#	13			

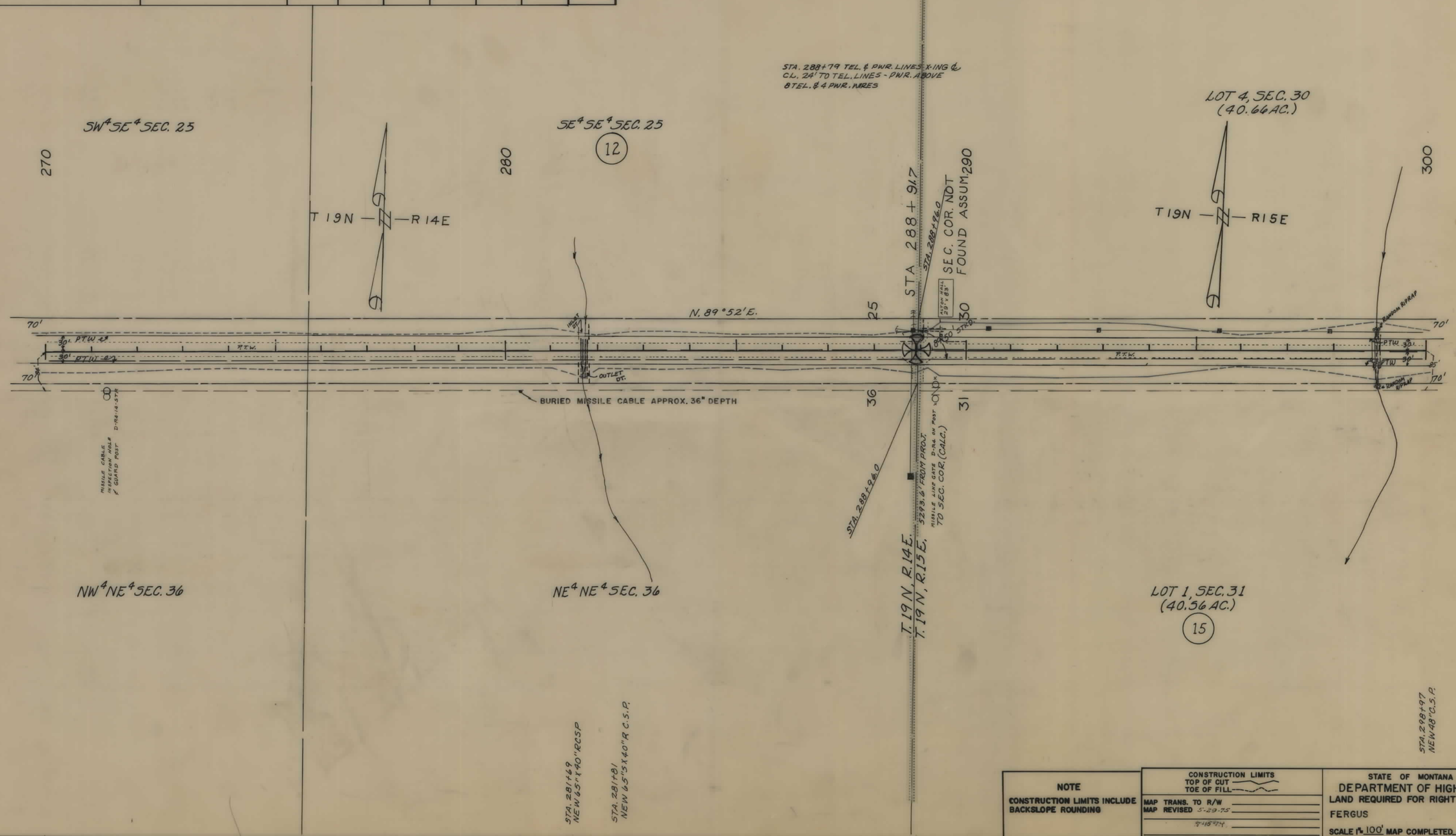

NOTE

CONSTRUCTION LIMITS INCLUDE BACKSLOPE ROUNDING

CONSTRUCTION LIMITS
TOP OF CUT
TOE OF FILL

MAP TRANS. TO R/W
MAP REVISED 5-29-75
5-15-74

STATE OF MONTANA
DEPARTMENT OF HIGHWAYS
LAND REQUIRED FOR RIGHT OF WAY
FERGUS COUNTY
SCALE 1" = 100' MAP COMPLETED

FED. ROAD DIST. NO.	STATE OF MONTANA	FED. AID PROJECT NUMBERS CONST. NO.	R/W NO.	STATE NO.	SHEET NO.	TOTAL SHEETS
8			RS-450(2)	3450-02	13	14

OWNERSHIPS

PARCEL	NAME	ADDRESS	TOTAL AREA	GROSS R/W AREA	P. T. W. AREA	AREA TO BE ACQUIRED	REMAINDER LEFT	REMAINDER RIGHT	CONST. PERMIT AREA
15	ALTON FARMS, INC	DENTON, MONT	481.58 AC.	9.5 AC.	3.7 AC.	5.8 AC.	75.61 AC.	396.47 AC.	
16	MATT REICHMUTH	BROOKS HOTEL, LEWISTOWN, MONTANA	SEE	SHEET	#	14			

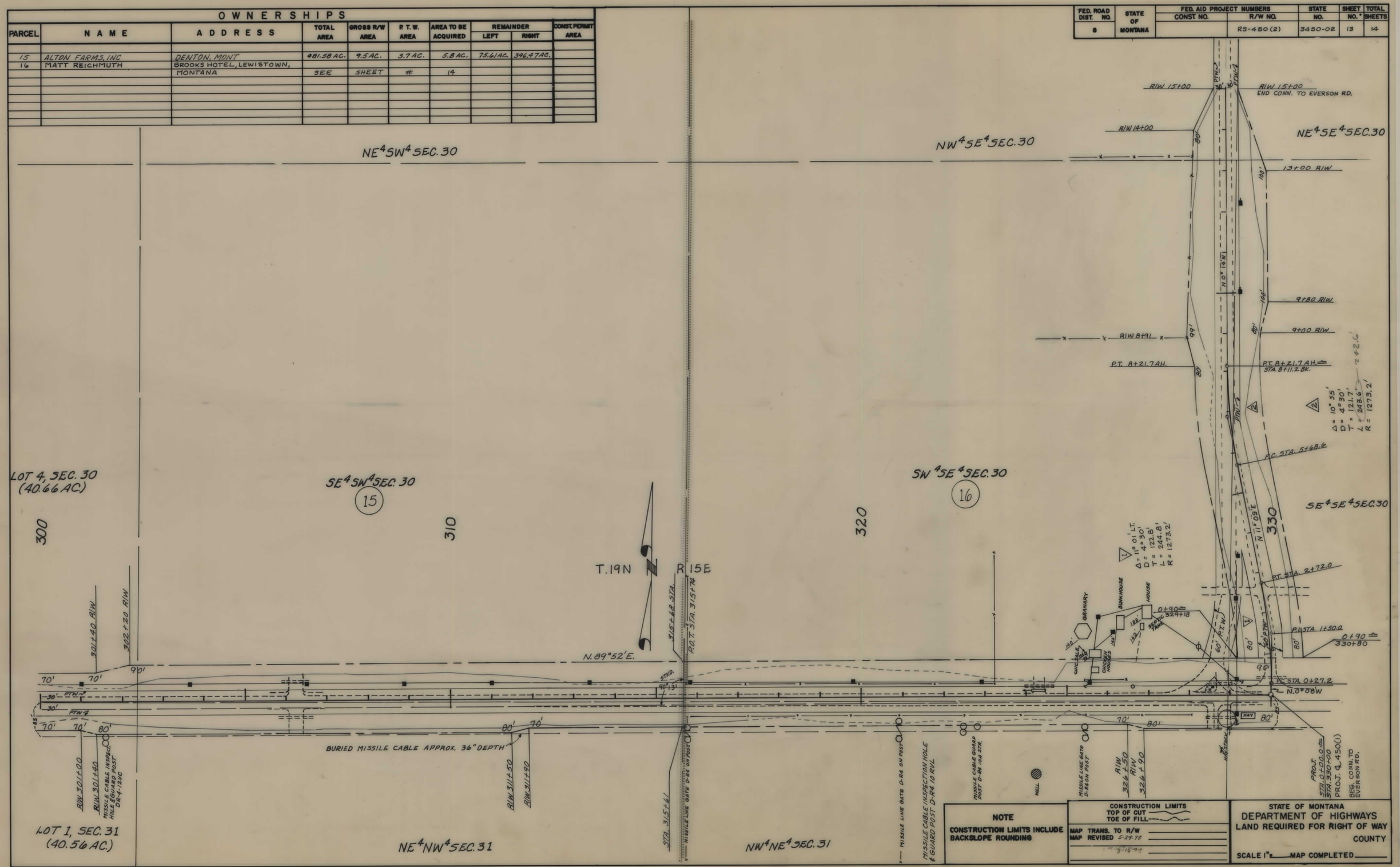

NOTE

CONSTRUCTION LIMITS INCLUDE BACKSLOPE ROUNDING

CONSTRUCTION LIMITS
TOP OF CUT
TOE OF FILL

MAP TRANS. TO R/W
MAP REVISED 5-29-75

STATE OF MONTANA
DEPARTMENT OF HIGHWAYS
LAND REQUIRED FOR RIGHT OF WAY
COUNTY

SCALE 1" = ____ MAP COMPLETED ____

FED. ROAD DIST. NO.	STATE OF MONTANA	FED. AID PROJECT NUMBERS CONST. NO.	R/W NO.	STATE NO.	SHEET NO.	TOTAL SHEETS
8			RS-450(2)	3450-02	14	14

OWNERSHIPS

PARCEL	NAME	ADDRESS	TOTAL AREA	GROSS R/W AREA	P. T. W. AREA	AREA TO BE ACQUIRED	REMAINDER LEFT	REMAINDER RIGHT	CONST. PERMIT AREA
16	MATT REICHMUTH	BROOKS HOTEL, LEWISTOWN, MONT.		16.3 AC.	6.5 AC.	9.8 AC.			

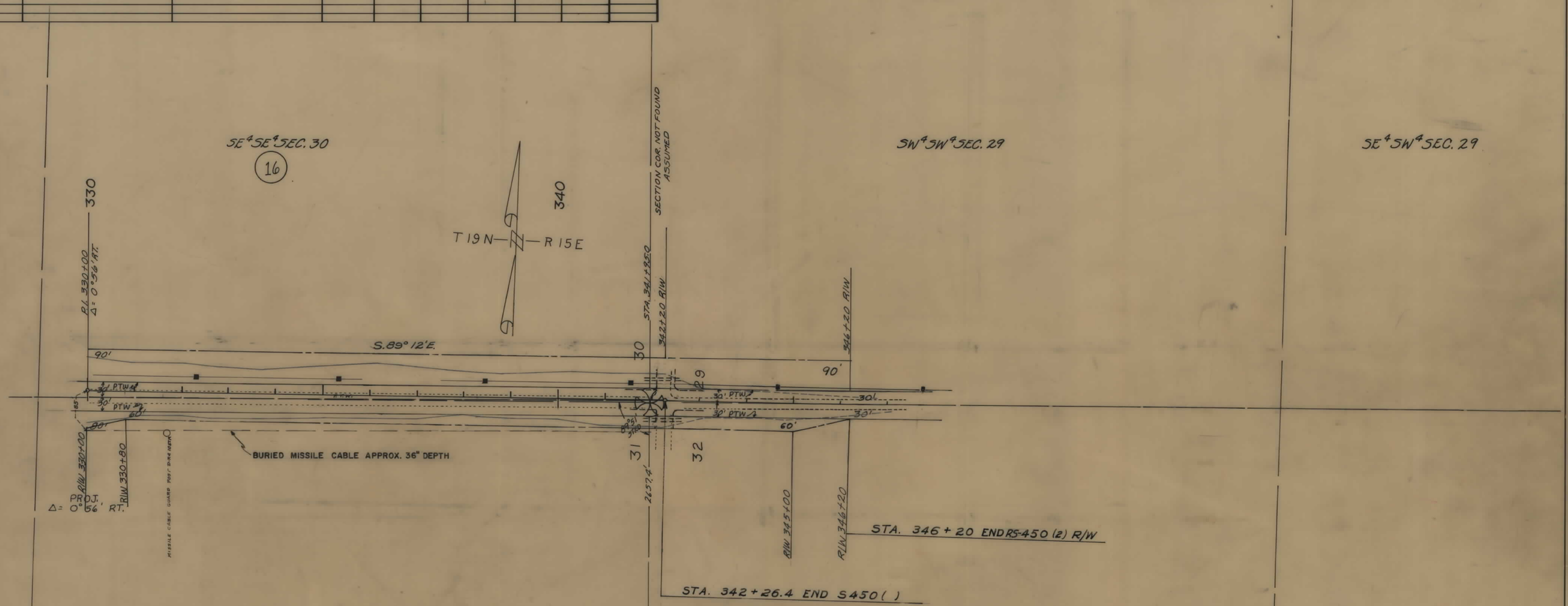

NOTE

CONSTRUCTION LIMITS INCLUDE BACKSLOPE ROUNDING

CONSTRUCTION LIMITS
TOP OF CUT
TOE OF FILL

MAP TRANS. TO R/W
MAP REVISED
8-15-74

STATE OF MONTANA
DEPARTMENT OF HIGHWAYS
LAND REQUIRED FOR RIGHT OF WAY
FERGUS COUNTY
SCALE 1" = 100' MAP COMPLETED