PLANS
NOT
TO
SCALE

STATE OF MONTANA	FED. AID PROJECT NUMBERS		STATE NO.	SHEET NO.	TOTAL SHEETS
	CONST. NO.	R/W NO.			
		S-447-1-(2)40		1	16

8 MILES SO. OF ROSEBUD

STATE OF MONTANA

DEPARTMENT OF HIGHWAYS

RIGHT OF WAY PLAN OF

FEDERAL AID PROJECT NO. S-447-1-(2)40 R/W S-447-1-(3)40 CONST.

8 MILES SO. OF ROSEBUD

8.4 MILES

CONVENTIONAL SIGNS

RIGHT OF WAY LINE
CENTERLINE (℄) OR PROJECTED LINE
STK'D. CENTERLINE
PARCEL NUMBER
OWNERSHIP BOUNDARY
R/W USE EXISTING R/W LT. OR RT.
PRESENT TRAVELED WAY (P.T.W.)
R/W LINE FENCED
RAILROAD R/W
CONSTRUCTION LIMITS CUT FILL
FENCE LINE
CONTROL OF ACCESS WITH FENCE
CONTROL OF ACCESS WITHOUT FENCE
GATE IN FENCE
CATTLE GUARD=24'
STATE & NATIONAL BORDER LINES
CITY OR TOWN LIMITS LINE
COUNTY LINE
RESERVATION LINE
TOWNSHIP & SECTION LINE
1/2 SECTION LINE
1/4 SECTION LINE
SECTION CORNER FOUND UNFOUND
1/4 SECTION COR.
1/16 SECTION COR.
CENTER OF SECTION
TELEPHONE OR TELEGRAPH POLES IN PLACE
POWER POLES IN PLACE
TEL. OR TEL. OR POWER POLES TO BE MOVED
NEW PIPES
OLD PIPES IN PLACE
OUTLET DITCH
INLET DITCH
DITCHES
CHANNEL CHANGES CH. CHG.
BRIDGE
RAILROADS

RELATED PROJECTS

ASSOCIATED PROJECT AGREEMENT NUMBERS

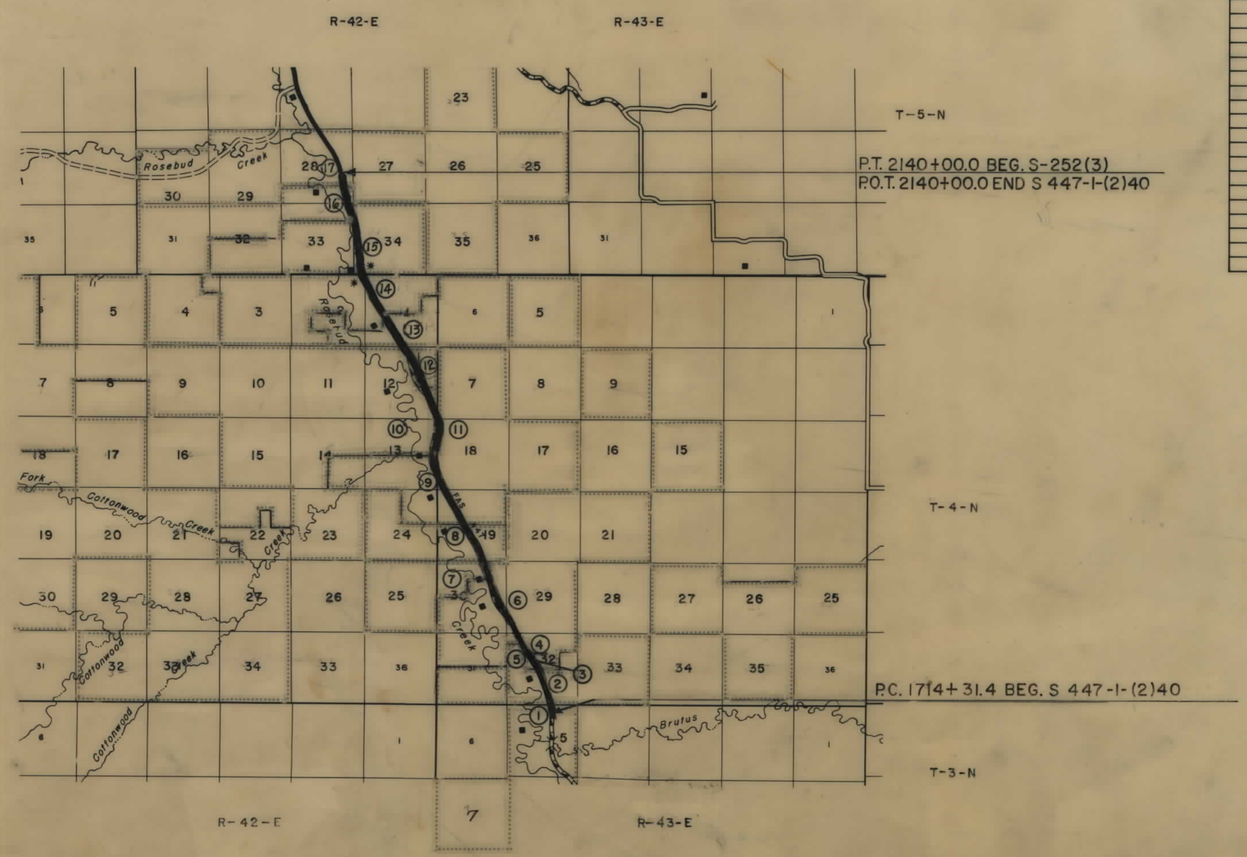

SUTH FOR ACY 5-26-77

INDEX

PARCEL NO.	OWNERSHIPS	SHEET NO.
1	LARRY H. & DOROTHY R. SMITH	
	FRANK G. & VERA L. WETHERELT	2
2 & 5	ELSIE M. & JAMES B. DUNNING	2,3,4
3 & 12	U. S. A.	3 & 11
4 & 6	JOHN AUGUST SAND &	
	MAY ISABELLE STACHWICK	3,4,5,6
7	CLIFFORD & ELIZABETH ANN MITZKUS	5,6
8	PHILBRICK D. K. RANCH	6,7
9 & 11	HAUGHIAN LIVESTOCK CO.	7-10
10	VASSAU'S FLYING X RANCH	9-12
13	CLIFFORD & ELIZABETH ANN MITZKUS	12,13
14	BERNICE BATEY	13,14
15	FLORENCE MAY SWEEDLAND	14,15
16	ANDREW PATTISON	15,16
17	D.L. PERRY	16

STATE OF MONTANA
DEPARTMENT OF HIGHWAYS

APPROVED: 4-8- 1977

H.J. ANDERSON
DIRECTOR OF HIGHWAYS
BY
ADMINISTRATOR
ENGINEERING DIVISION

MONTANA PROFESSIONAL SURVEYOR
JACK R. BECKERT
205 ES
REGISTERED ENGINEER & LAND

U.S. DEPARTMENT OF TRANSPORTATION
FEDERAL HIGHWAY ADMINISTRATION

APPROVED:

DIVISION ENGINEER DATE

RS-252(4) S-447-1(4)37 RE

STATE OF MONTANA	PROJECT NO.	SHEET NO.	TOTAL SHEETS
	S-447-1-(2) 40	2	16

OWNERSHIPS

PARCEL	NAME	ADDRESS	TOTAL AREA	GROSS R/W AREA	P. T. W. AREA	AREA TO BE ACQUIRED	REMAINDER LEFT	REMAINDER RIGHT	CONST. PERMIT AREA
1	LARRY H. & DOROTHY R. SMITH	ROSEBUD, MONT.							
	FRANK G. & V. L. WETHERELT	BROADUS, "		5.6 AC.	1.8 AC.	3.8 AC.			
2	ELSIE M. & JAMES B. DUNNING	FORSYTH, "	SEE	SHT.	#	3			

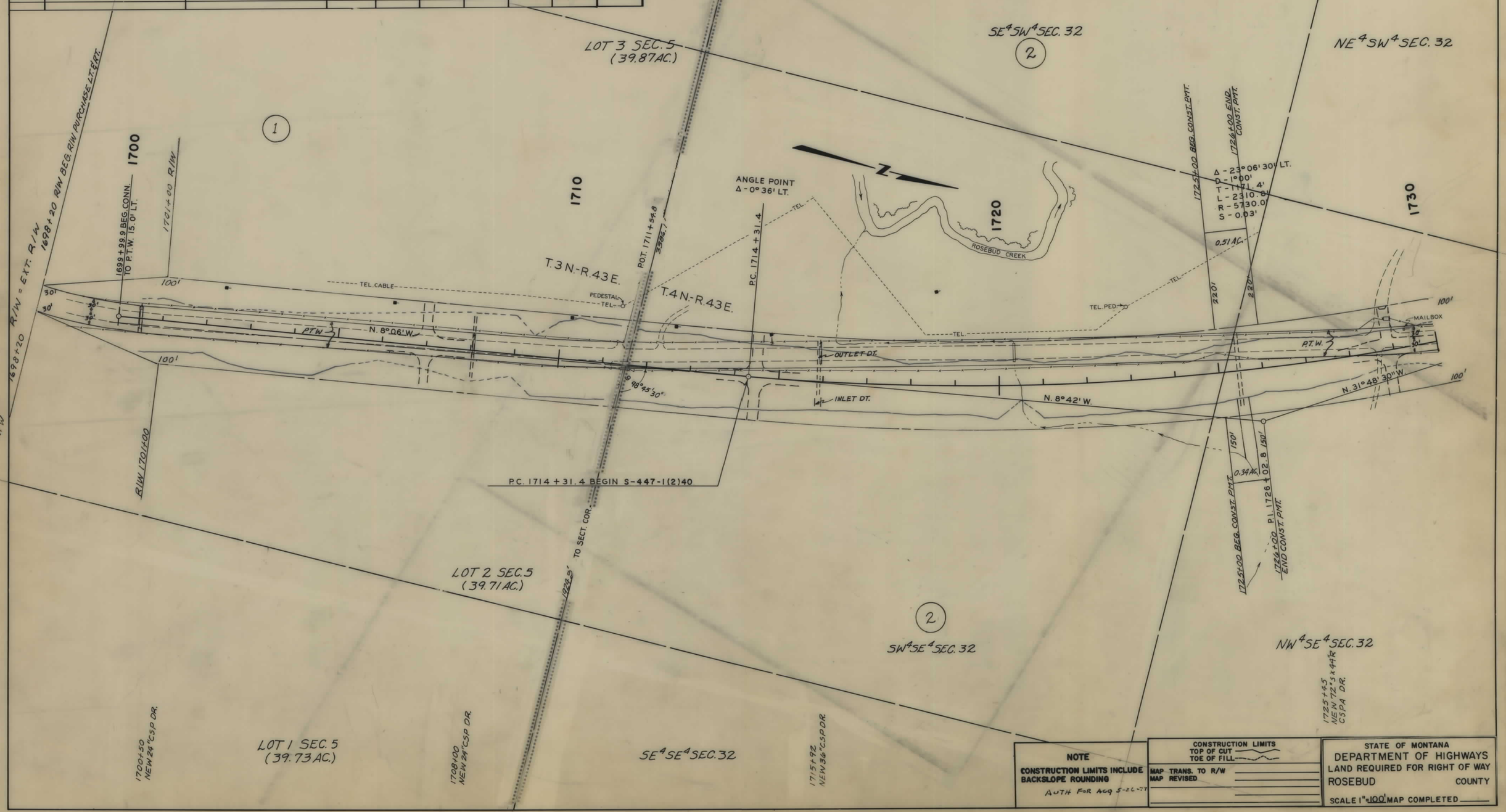

NOTE

CONSTRUCTION LIMITS INCLUDE BACKSLOPE ROUNDING

AUTH FOR ACQ 5-26-77

CONSTRUCTION LIMITS
TOP OF CUT
TOE OF FILL

MAP TRANS. TO R/W
MAP REVISED

STATE OF MONTANA
DEPARTMENT OF HIGHWAYS
LAND REQUIRED FOR RIGHT OF WAY
ROSEBUD COUNTY

SCALE 1" = 100' MAP COMPLETED

STATE OF MONTANA	PROJECT NO.	SHEET NO.	TOTAL SHEETS
	S-447-1-(2) 40	3	16

OWNERSHIPS

PARCEL	NAME	ADDRESS	TOTAL AREA	GROSS R/W AREA	P. T. W. AREA	AREA TO BE ACQUIRED	REMAINDER LEFT	REMAINDER RIGHT	CONST. PERMIT AREA
2	ELSIE M. & JAMES R. DUNNING	FORSYTH, MONT.		13.0 AC.	3.9 AC.	9.1 AC.			0.96 AC.
3	U.S.A.		40 AC.	8.0 AC.	1.3 AC.	6.7 AC.	16.1 AC.	15.9 AC.	
4	J. A. SAND & M. I. STACHWICK		SEE	SHT.	#	4			
5	ELSIE M. & JAMES R. DUNNING	FORSYTH, "	"	"	"	"			

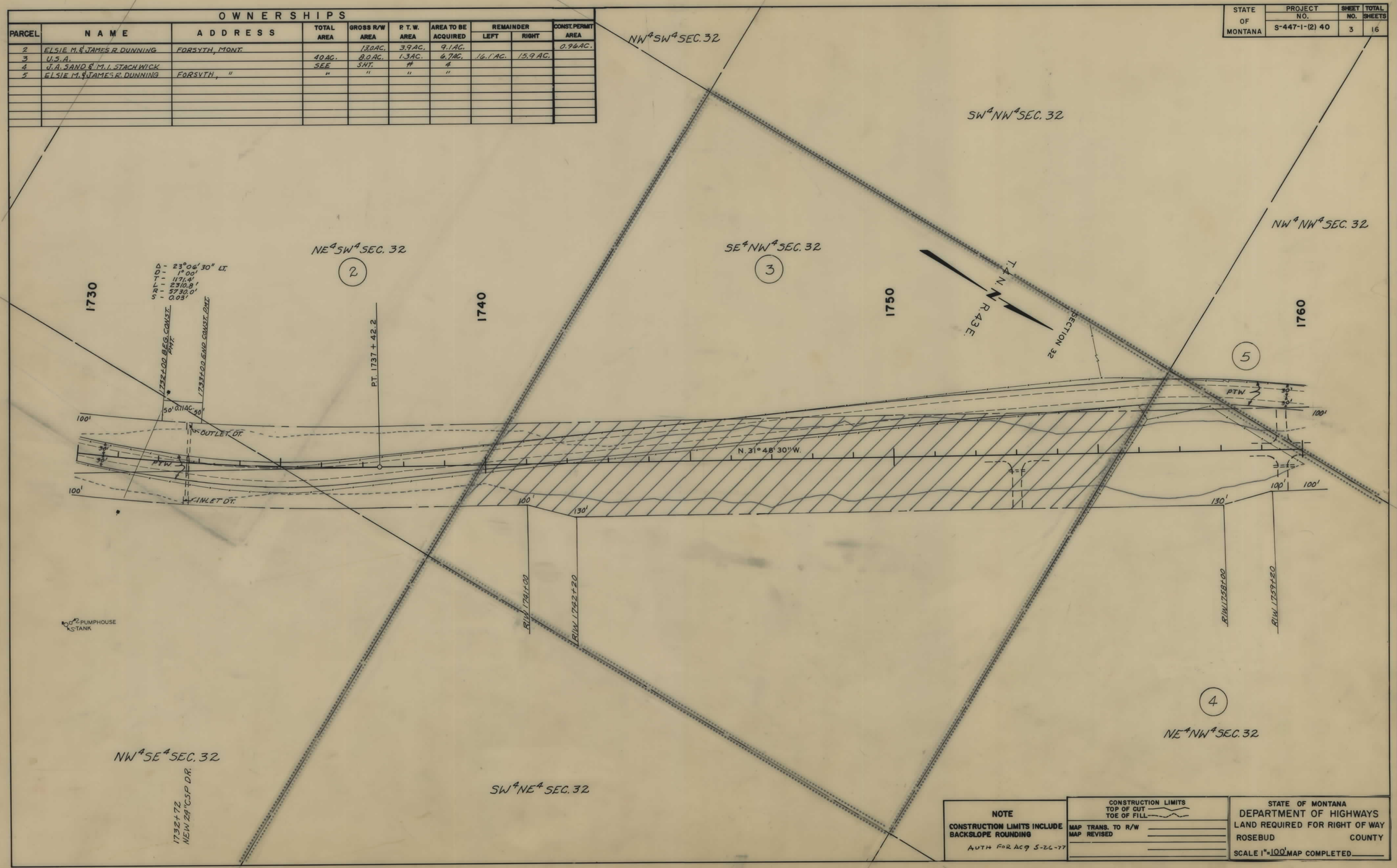

NOTE

CONSTRUCTION LIMITS INCLUDE BACKSLOPE ROUNDING

AUTH FOR ACQ 5-26-77

CONSTRUCTION LIMITS
TOP OF CUT
TOE OF FILL

MAP TRANS. TO R/W
MAP REVISED

STATE OF MONTANA
DEPARTMENT OF HIGHWAYS
LAND REQUIRED FOR RIGHT OF WAY
ROSEBUD COUNTY
SCALE 1" = 100' MAP COMPLETED

STATE OF MONTANA	PROJECT NO.	SHEET NO.	TOTAL SHEETS
	S-447-1-(2) 40	4	16

OWNERSHIPS

PARCEL	NAME	ADDRESS	TOTAL AREA	GROSS R/W AREA	P. T. W. AREA	AREA TO BE ACQUIRED	REMAINDER LEFT	REMAINDER RIGHT	CONST. PERMIT AREA
4	J.A. SAND & M.I. STACHWICK			2.4 AC.	0	2.4 AC.			
5	E.M. & J.B. DUNNING	FORSYTH, MONTANA		2.4 AC.	0.5 AC.	1.9 AC.			
2 & 5	" " "		37.1 AC.	15.4 AC.	4.4 AC.	11.0 AC.	236.1 AC.	3462.5 AC.	0.96 AC.
6	J.A. SAND & M.I. STACHWICK		SEE	SHT.	#	7			

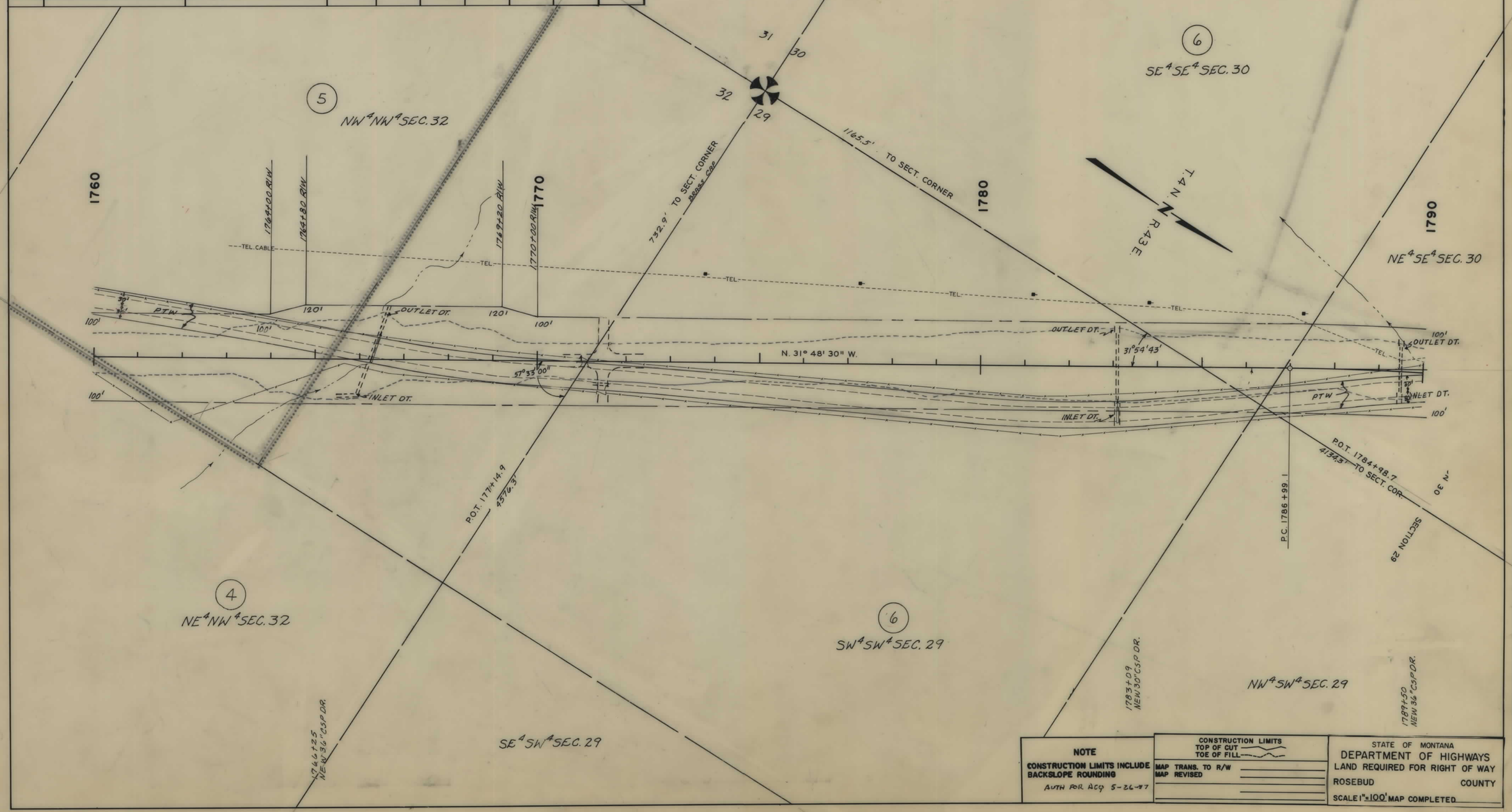

NOTE

CONSTRUCTION LIMITS INCLUDE BACKSLOPE ROUNDING

AUTH FOR ACQ 5-26-87

CONSTRUCTION LIMITS
TOP OF CUT
TOE OF FILL

MAP TRANS. TO R/W
MAP REVISED

STATE OF MONTANA
DEPARTMENT OF HIGHWAYS
LAND REQUIRED FOR RIGHT OF WAY
ROSEBUD COUNTY
SCALE 1" = 100' MAP COMPLETED

STATE OF MONTANA	PROJECT NO.	SHEET NO.	TOTAL SHEETS
	S-447-1-(2)40	5	16

OWNERSHIPS

PARCEL	NAME	ADDRESS	TOTAL AREA	GROSS R/W AREA	P. T. W. AREA	AREA TO BE ACQUIRED	REMAINDER LEFT	REMAINDER RIGHT	CONST. PERMIT AREA
6	J.A. SAND & M.I. STACHWICK		SEE	SHT.	#	6			
7	C. & E.A. MITZKUS	FORSYTH, MONT.	"	"	"	"			

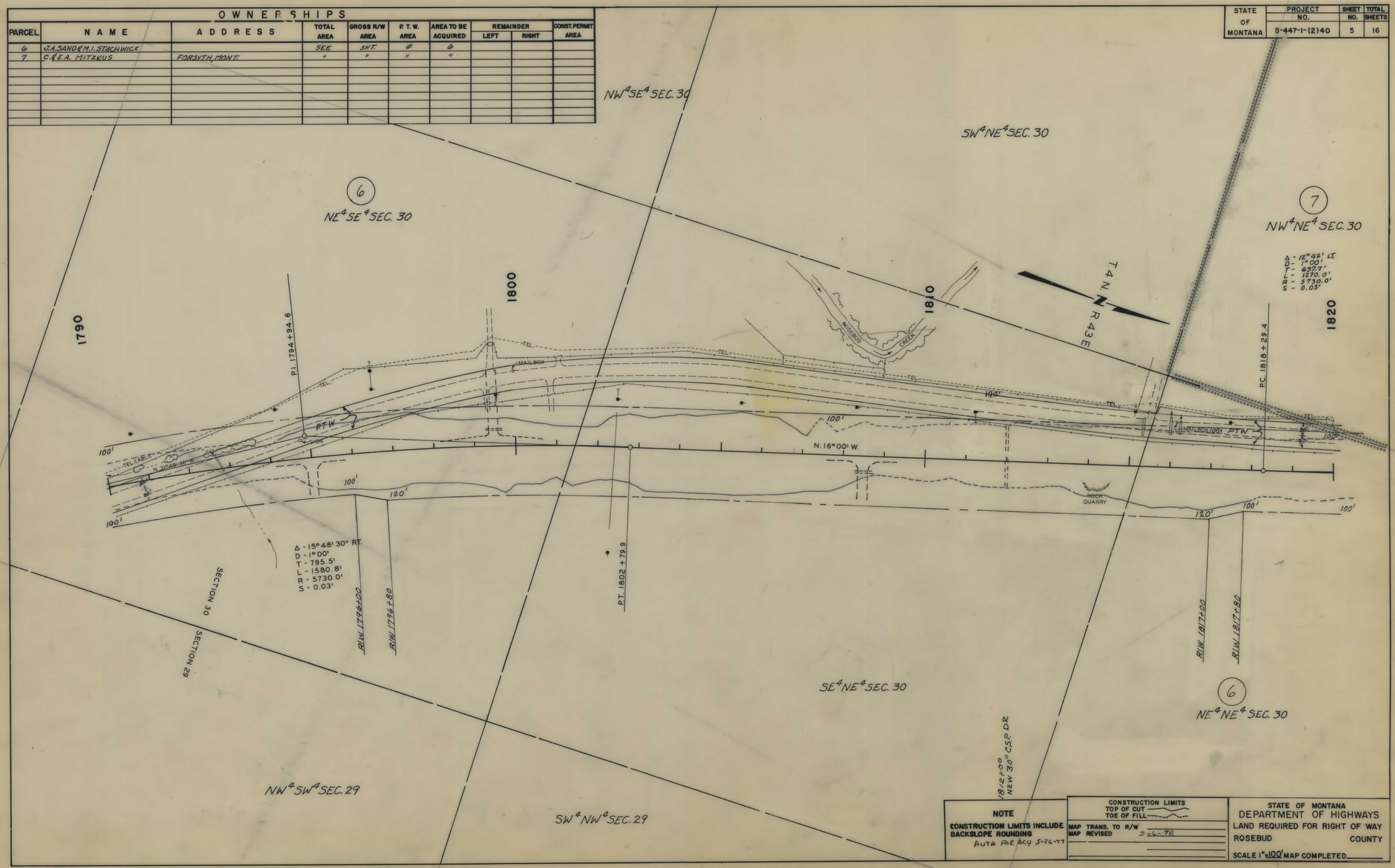

NOTE

CONSTRUCTION LIMITS INCLUDE BACKSLOPE ROUNDING

AUTH FOR ACQ 5-26-77

CONSTRUCTION LIMITS
TOP OF CUT
TOE OF FILL

MAP TRANS. TO R/W
MAP REVISED 2-6-78

STATE OF MONTANA
DEPARTMENT OF HIGHWAYS
LAND REQUIRED FOR RIGHT OF WAY
ROSEBUD COUNTY

SCALE 1" = 100' MAP COMPLETED

STATE OF MONTANA	PROJECT NO.	SHEET NO.	TOTAL SHEETS
	S-447-1-(2)40	6	16

OWNERSHIPS

PARCEL	NAME	ADDRESS	TOTAL AREA	GROSS R/W AREA	P. T. W. AREA	AREA TO BE ACQUIRED	REMAINDER LEFT	REMAINDER RIGHT	CONST. PERMIT AREA
6	J.A. SAND & M.I. STACHWICK			27.71 AC.	4.3 AC.	23.41 AC.			
4 & 6	" " " "		2838 AC.	30.11 AC.	4.3 AC.	25.81 AC.	663.39 AC.	2144.5 AC.	
7	C. & E.A. MITZKUS	FORSYTH, MONT.	829 AC.	3.0 AC.	1.2 AC.	1.8 AC.	825.3 AC.	0.3 AC.	0.6 AC.
8	PHILBRICK D.K. RANCH	"	SEE	SHT.	#	7			

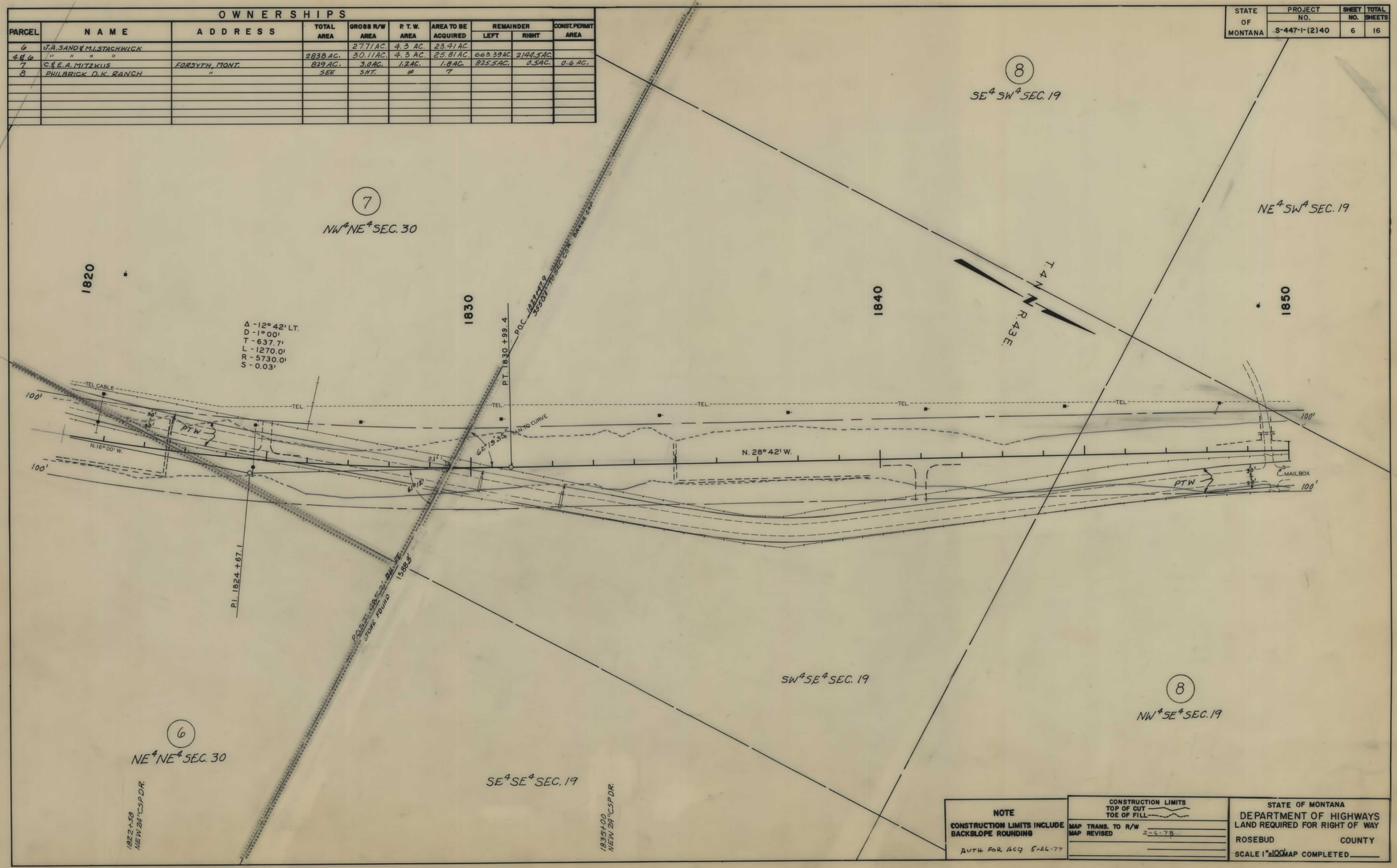

NOTE

CONSTRUCTION LIMITS INCLUDE BACKSLOPE ROUNDING

AUTH FOR ACQ 5-26-77

CONSTRUCTION LIMITS
TOP OF CUT
TOE OF FILL

MAP TRANS. TO R/W
MAP REVISED 2-6-78

STATE OF MONTANA
DEPARTMENT OF HIGHWAYS
LAND REQUIRED FOR RIGHT OF WAY

ROSEBUD COUNTY

SCALE 1" = 100' MAP COMPLETED

STATE OF MONTANA	PROJECT NO.	SHEET NO.	TOTAL SHEETS
	S-447-1-(2)40	7	16

OWNERSHIPS

PARCEL	NAME	ADDRESS	TOTAL AREA	GROSS R/W AREA	P. T. W. AREA	AREA TO BE ACQUIRED	REMAINDER LEFT	REMAINDER RIGHT	CONST. PERMIT AREA
8	PHILBRICK D.K. RANCH	FORSYTH, MONT.	788 AC.	13.8 AC.	2.6 AC.	11.2 AC.	641.2 AC.	133.0 AC.	
9	HAUGHIAN LIVESTOCK CO.	MILES CITY, "	SEE	SHT.	#	9			

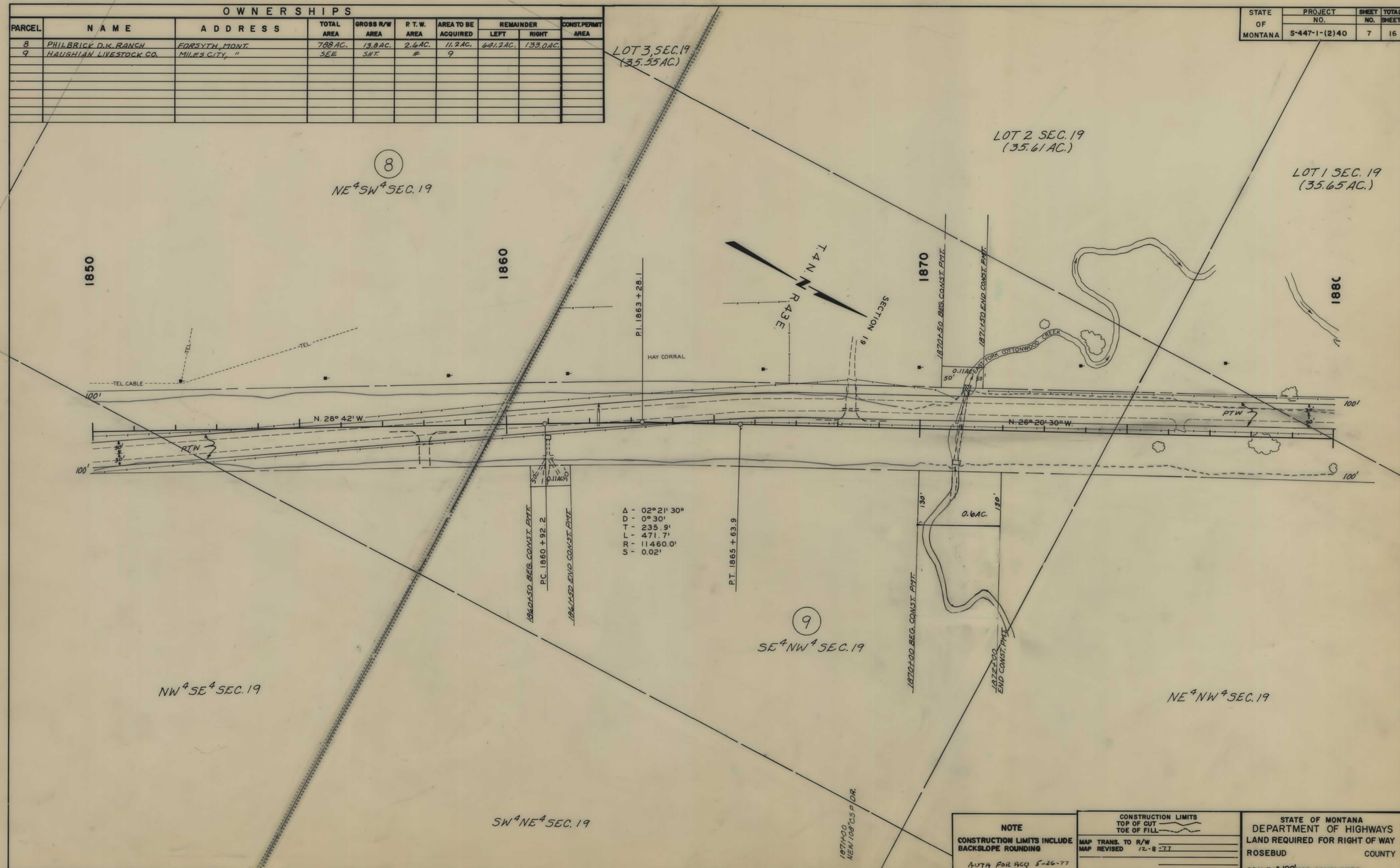

NOTE

CONSTRUCTION LIMITS INCLUDE BACKSLOPE ROUNDING

AUTH FOR ACQ 5-26-77

CONSTRUCTION LIMITS
TOP OF CUT
TOE OF FILL

MAP TRANS. TO R/W
MAP REVISED 12-8-77

STATE OF MONTANA
DEPARTMENT OF HIGHWAYS
LAND REQUIRED FOR RIGHT OF WAY
ROSEBUD COUNTY
SCALE 1" = 100' MAP COMPLETED

STATE OF MONTANA	PROJECT NO.	SHEET NO.	TOTAL SHEETS
	S-447-1-(2)40	8	16

OWNERSHIPS

PARCEL	NAME	ADDRESS	TOTAL AREA	GROSS R/W AREA	P. T. W. AREA	AREA TO BE ACQUIRED	REMAINDER LEFT	REMAINDER RIGHT	CONST. PERMIT AREA
9	HAUGHIAN LIVESTOCK CO.	MILES CITY, MONT.	SEE	SHT.	#	9			

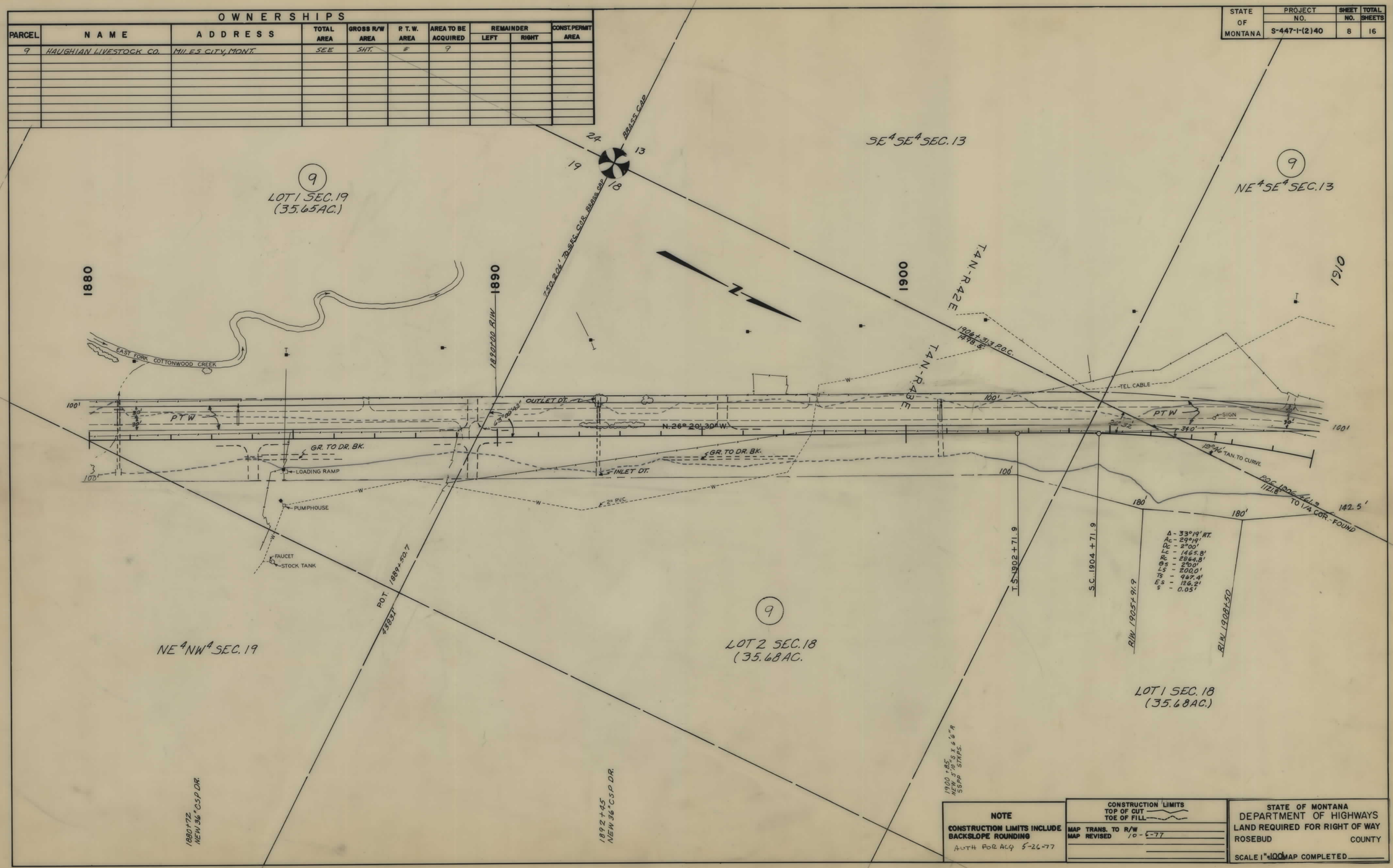

NOTE

CONSTRUCTION LIMITS INCLUDE BACKSLOPE ROUNDING

AUTH FOR ACQ 5-26-77

CONSTRUCTION LIMITS
TOP OF CUT
TOE OF FILL

MAP TRANS. TO R/W
MAP REVISED 10-5-77

STATE OF MONTANA
DEPARTMENT OF HIGHWAYS
LAND REQUIRED FOR RIGHT OF WAY
ROSEBUD COUNTY

SCALE 1" = 100' MAP COMPLETED

STATE OF MONTANA	PROJECT NO.	SHEET NO.	TOTAL SHEETS
	S-447-1-(2)40	9	16

OWNERSHIPS

PARCEL	NAME	ADDRESS	TOTAL AREA	GROSS R/W AREA	P. T. W. AREA	AREA TO BE ACQUIRED	REMAINDER LEFT	REMAINDER RIGHT	CONST. PERMIT AREA
9	HAUGHIAN LIVESTOCK CO.	MILES CITY, MONT.		28.5AC.	7.8AC.	20.7AC.			0.82AC.
10	VASSAU'S FLYING X RANCH	FORSYTH, "	SEE	SHT.	#	12			
11	HAUGHIAN LIVESTOCK CO.	MILES CITY, MONT.	"	"	"	10			

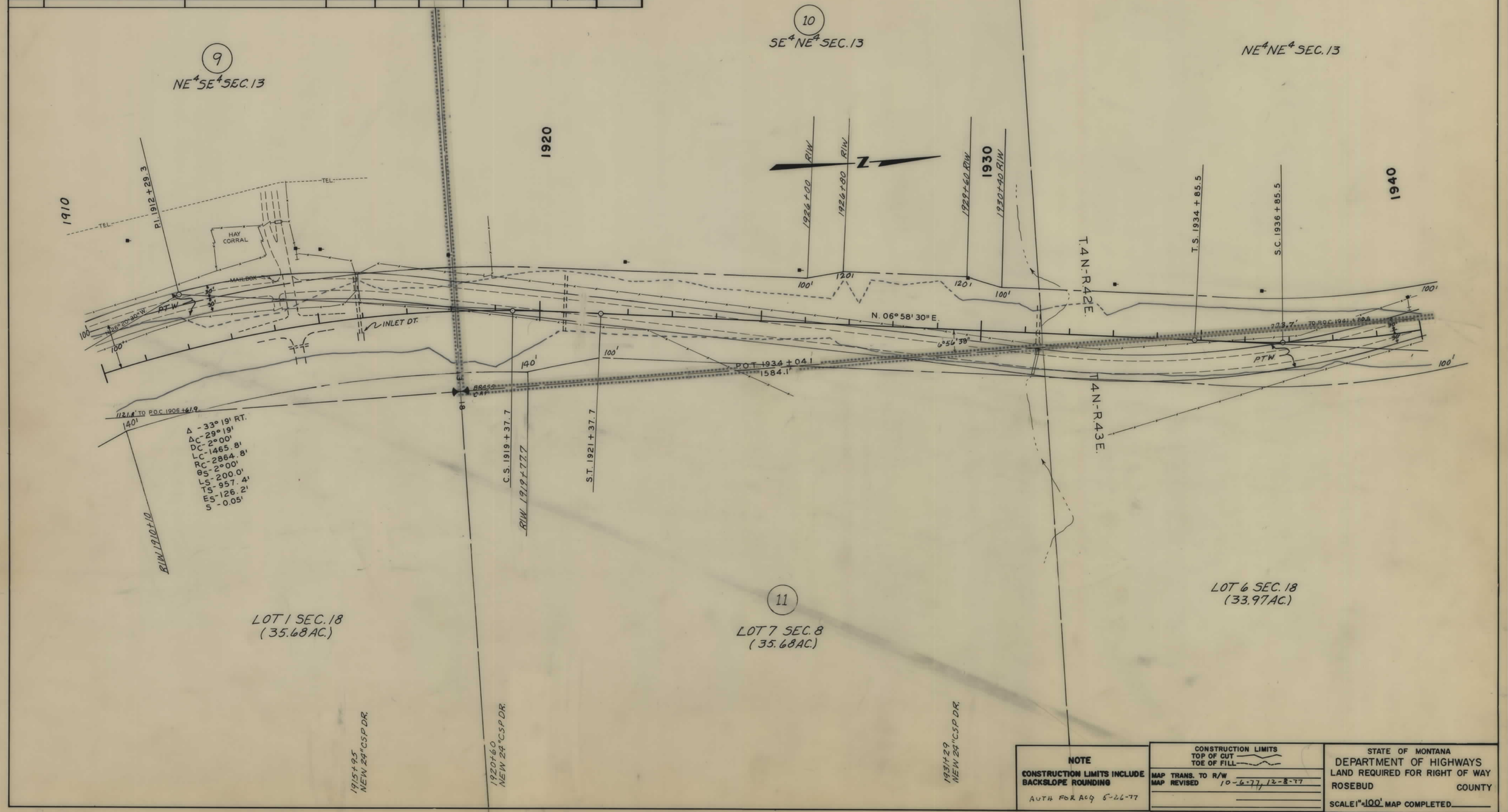

NOTE

CONSTRUCTION LIMITS INCLUDE BACKSLOPE ROUNDING

AUTH FOR ACQ 6-26-77

CONSTRUCTION LIMITS
TOP OF CUT
TOE OF FILL

MAP TRANS. TO R/W
MAP REVISED 10-6-77, 12-8-77

STATE OF MONTANA
DEPARTMENT OF HIGHWAYS
LAND REQUIRED FOR RIGHT OF WAY
ROSEBUD COUNTY

SCALE 1" = 100' MAP COMPLETED

STATE OF MONTANA	PROJECT NO.	SHEET NO.	TOTAL SHEETS
	S-447-1-(2)40	10	16

OWNERSHIPS

PARCEL	NAME	ADDRESS	TOTAL AREA	GROSS R/W AREA	P. T. W. AREA	AREA TO BE ACQUIRED	REMAINDER LEFT	REMAINDER RIGHT	CONST. PERMIT AREA
10	VASSAU'S FLYING Y RANCH	FORSYTH, MONT.	SEE	SHT.	#	12			
11	HAUGHIAN LIVESTOCK CO.	MILES CITY, "		3.6 AC.	1.5 AC.	2.1 AC.			
9 & 11	" " "		4780 AC.	32.1 AC.	9.3 AC.	22.8 AC.	723 AC.	4024.9 AC.	

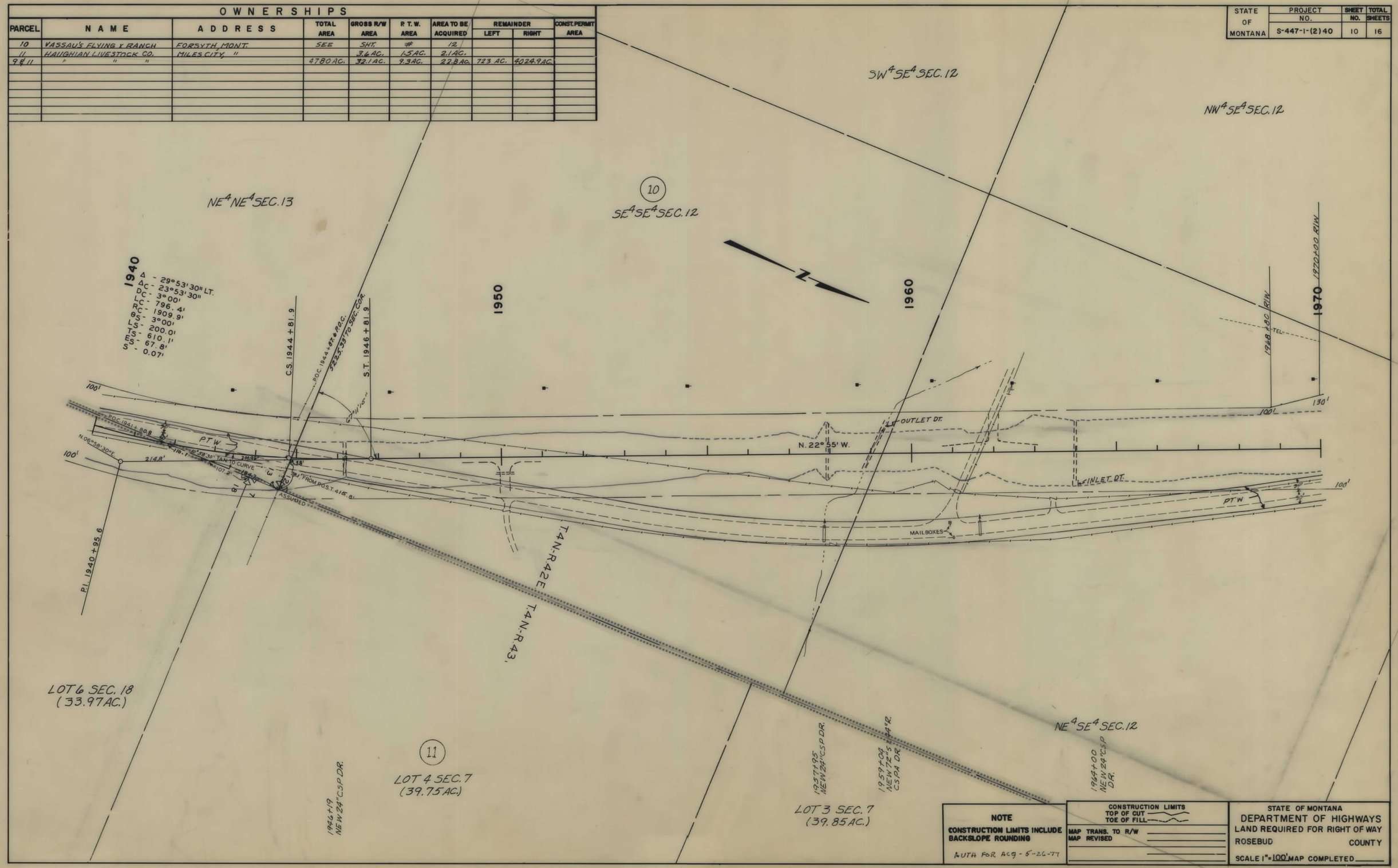

NOTE

CONSTRUCTION LIMITS INCLUDE BACKSLOPE ROUNDING

AUTH FOR ACQ - 5-26-77

CONSTRUCTION LIMITS
TOP OF CUT
TOE OF FILL

MAP TRANS. TO R/W
MAP REVISED

STATE OF MONTANA
DEPARTMENT OF HIGHWAYS
LAND REQUIRED FOR RIGHT OF WAY
ROSEBUD COUNTY
SCALE 1" = 100' MAP COMPLETED

STATE OF MONTANA	PROJECT NO.	SHEET NO.	TOTAL SHEETS
	S-447-1-(2) 40	11	16

OWNERSHIPS

PARCEL	NAME	ADDRESS	TOTAL AREA	GROSS R/W AREA	P. T. W. AREA	AREA TO BE ACQUIRED	REMAINDER LEFT	REMAINDER RIGHT	CONST. PERMIT AREA
10	VASSAU'S FLYING X RANCH	FORSYTH, MONT.	SEE	SHT.	#	12.			
12	U.S.A.		40 AC.	3.1 AC.	0.5 AC.	2.6 AC.		36.9 AC.	

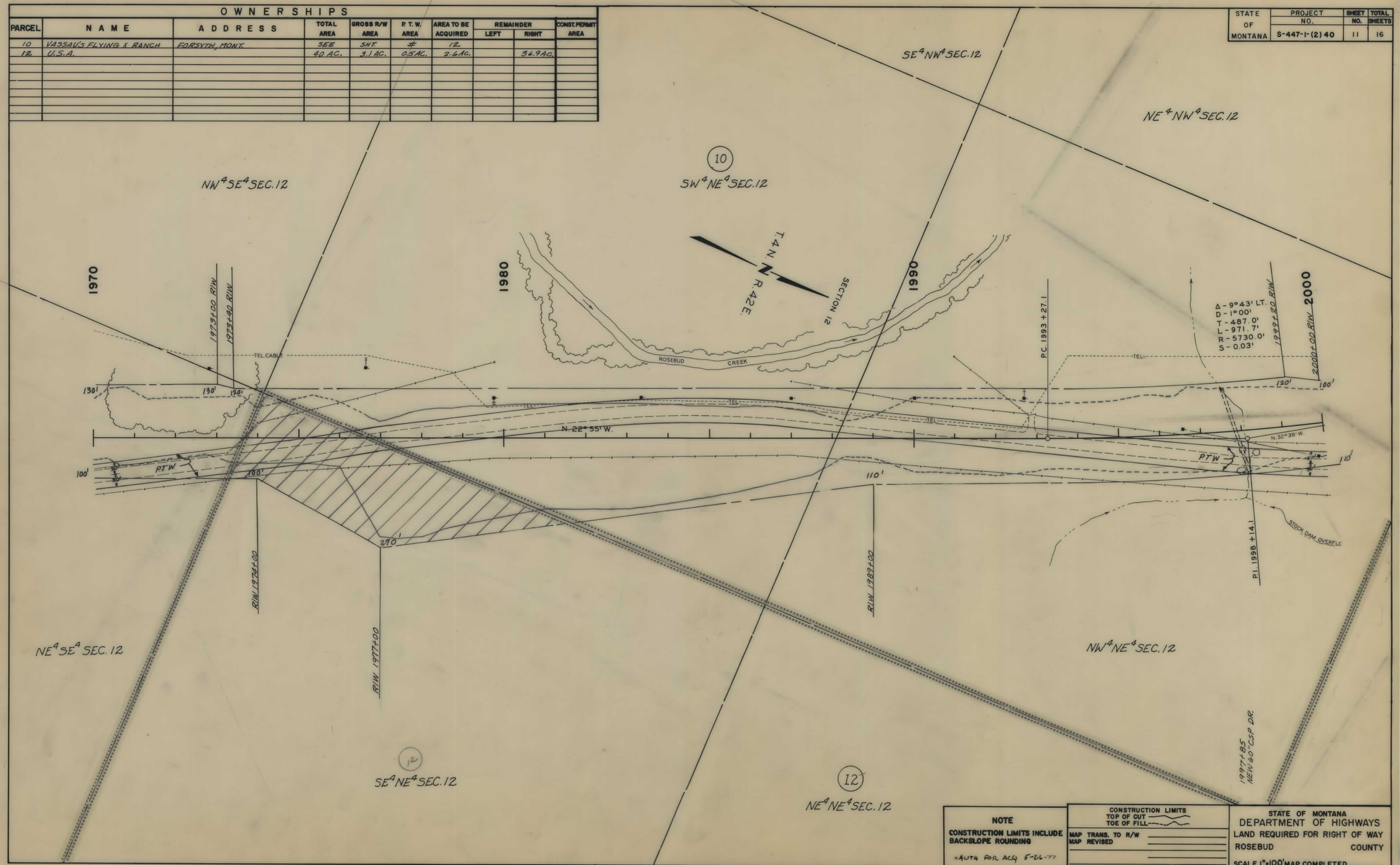

NOTE

CONSTRUCTION LIMITS INCLUDE BACKSLOPE ROUNDING

AUTH FOR ACQ 5-26-77

CONSTRUCTION LIMITS
TOP OF CUT
TOE OF FILL

MAP TRANS. TO R/W
MAP REVISED

STATE OF MONTANA
DEPARTMENT OF HIGHWAYS
LAND REQUIRED FOR RIGHT OF WAY
ROSEBUD COUNTY
SCALE 1" = 100' MAP COMPLETED

STATE OF MONTANA	PROJECT NO.	SHEET NO.	TOTAL SHEETS
	S-447-1-(2)40	12	16

OWNERSHIPS

PARCEL	NAME	ADDRESS	TOTAL AREA	GROSS R/W AREA	P. T. W. AREA	AREA TO BE ACQUIRED	REMAINDER LEFT	REMAINDER RIGHT	CONST. PERMIT AREA
10	VASSAU'S FLYING X RANCH	FORSYTH, MONT.		37.6 AC.	6.8 AC.	30.8 AC.			
13	C. & E.A. MITZKUS	" "	SEE	SHT.	#	13			

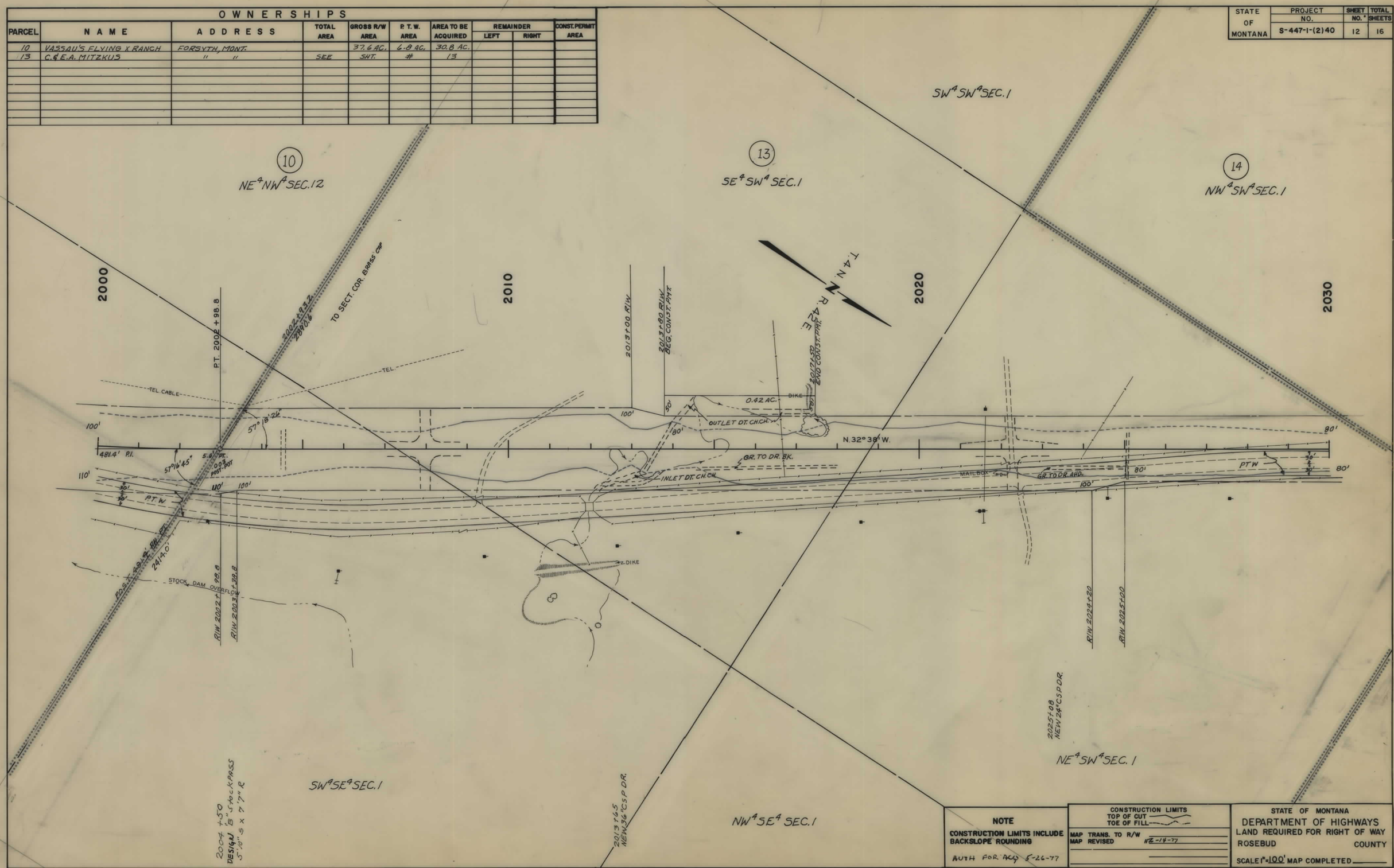

NOTE

CONSTRUCTION LIMITS INCLUDE BACKSLOPE ROUNDING

AUTH FOR ACQ 5-26-77

CONSTRUCTION LIMITS
TOP OF CUT
TOE OF FILL

MAP TRANS. TO R/W
MAP REVISED 11-2-14-77

STATE OF MONTANA
DEPARTMENT OF HIGHWAYS
LAND REQUIRED FOR RIGHT OF WAY
ROSEBUD COUNTY
SCALE 1" = 100' MAP COMPLETED

STATE OF MONTANA	PROJECT NO.	SHEET NO.	TOTAL SHEETS
	S-447-1-(2)40	13	16

OWNERSHIPS

PARCEL	NAME	ADDRESS	TOTAL AREA	GROSS R/W AREA	P. T. W. AREA	AREA TO BE ACQUIRED	REMAINDER LEFT	REMAINDER RIGHT	CONST. PERMIT AREA
13	C. & E. A. MITZKUS	FORSYTH, MONT.	1116 AC.	12.0 AC.	1.9 AC.	10.1 AC.	237.6 AC.	966.4 AC.	0.42 AC.
14	BERNICE BATEY	" "	SEE	SHT.	#	14			

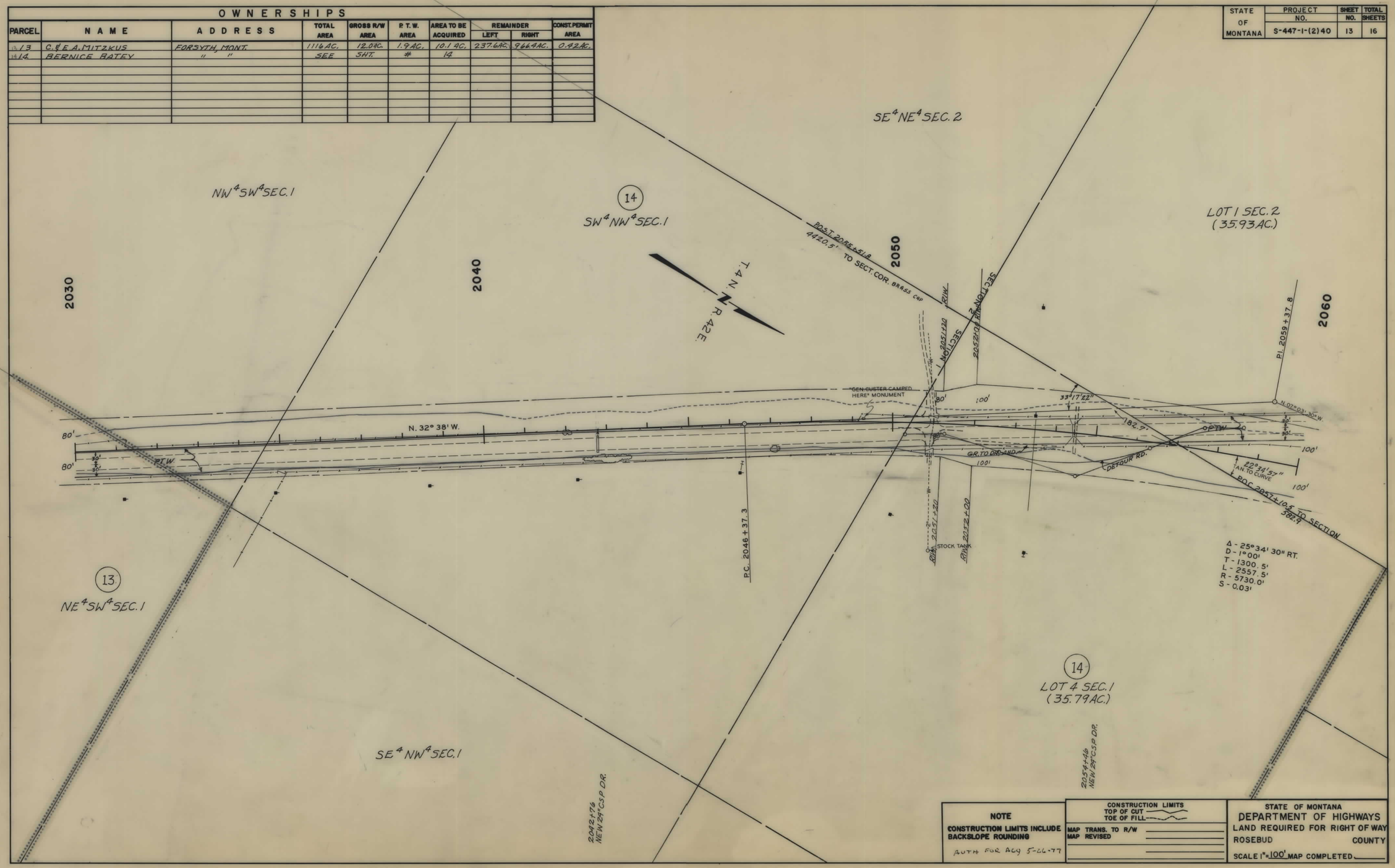

NOTE

CONSTRUCTION LIMITS INCLUDE BACKSLOPE ROUNDING

AUTH FOR ACQ 5-26-77

CONSTRUCTION LIMITS
TOP OF CUT
TOE OF FILL

MAP TRANS. TO R/W
MAP REVISED

STATE OF MONTANA
DEPARTMENT OF HIGHWAYS
LAND REQUIRED FOR RIGHT OF WAY
ROSEBUD COUNTY
SCALE 1" = 100' MAP COMPLETED

STATE OF MONTANA	PROJECT NO.	SHEET NO.	TOTAL SHEETS
	S-447-1-(2)40	14	16

OWNERSHIPS

PARCEL	NAME	ADDRESS	TOTAL AREA	GROSS R/W AREA	P. T. W. AREA	AREA TO BE ACQUIRED	REMAINDER LEFT	REMAINDER RIGHT	CONST. PERMIT AREA
14 14	BERNICE BATEY	FORSYTH, MONT.	143.3 AC.	12.8 AC.	3.9 AC.	8.9 AC.	1189.0 AC.	231.2 AC.	
15 15	FLORENCE M. SWEEDLAND	" "	SEE	SHT.	#	15			

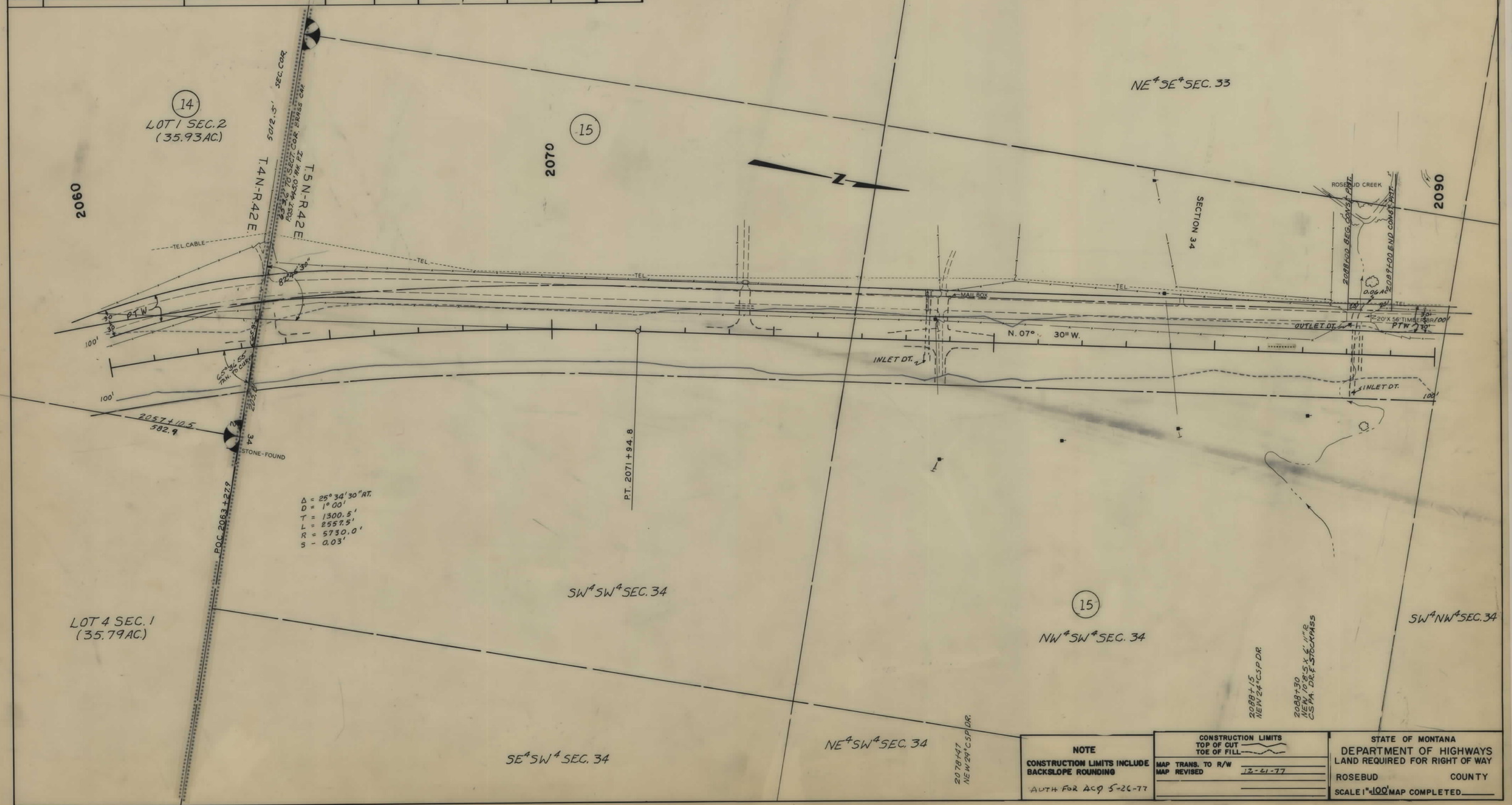

NOTE

CONSTRUCTION LIMITS INCLUDE BACKSLOPE ROUNDING

AUTH FOR ACQ 5-26-77

CONSTRUCTION LIMITS
TOP OF CUT
TOE OF FILL

MAP TRANS. TO R/W
MAP REVISED 12-21-77

STATE OF MONTANA
DEPARTMENT OF HIGHWAYS
LAND REQUIRED FOR RIGHT OF WAY

ROSEBUD COUNTY

SCALE 1" = 100' MAP COMPLETED

STATE OF MONTANA	PROJECT NO.	SHEET NO.	TOTAL SHEETS
	S-447-1-(2)40	15	16

OWNERSHIPS

PARCEL	NAME	ADDRESS	TOTAL AREA	GROSS R/W AREA	P. T. W. AREA	AREA TO BE ACQUIRED	REMAINDER LEFT	REMAINDER RIGHT	CONST. PERMIT AREA
15	FLORENCE M. SWEEDLAND	FORSYTH, MONT.		21.2 AC.	4.1 AC.	17.1 AC.			0.68 AC.
16	ANDREW PATTISON	"	SEE	SHT.	#	16			

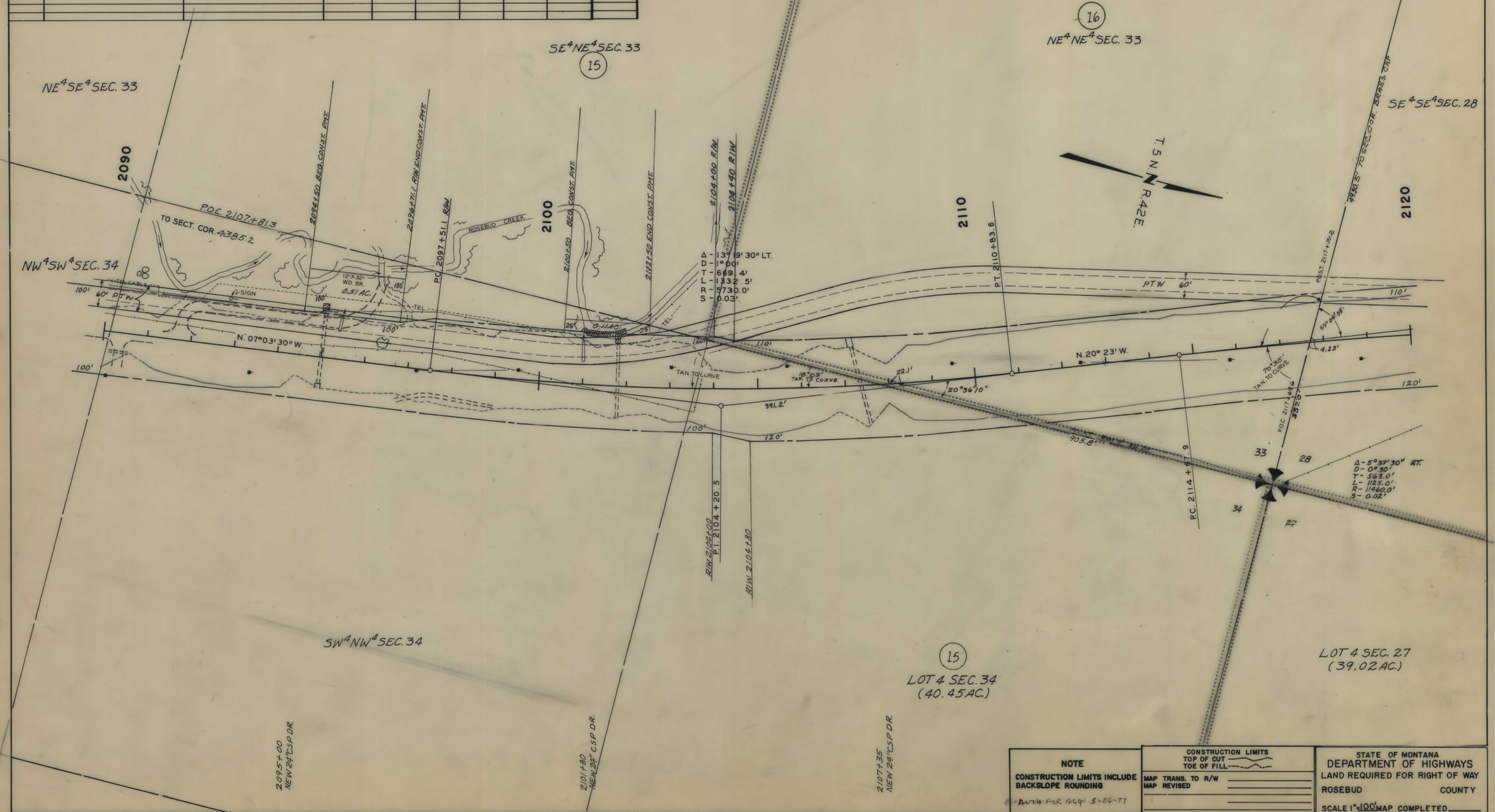

NOTE

CONSTRUCTION LIMITS INCLUDE BACKSLOPE ROUNDING

AUTH. FOR AGG. 5-26-77

CONSTRUCTION LIMITS
TOP OF CUT
TOE OF FILL

MAP TRANS. TO R/W
MAP REVISED

STATE OF MONTANA
DEPARTMENT OF HIGHWAYS
LAND REQUIRED FOR RIGHT OF WAY
ROSEBUD COUNTY
SCALE 1" = 100' MAP COMPLETED

STATE OF MONTANA	PROJECT NO.	SHEET NO.	TOTAL SHEETS
	S-447-1-(2)40	16	16

OWNERSHIPS

PARCEL	NAME	ADDRESS	TOTAL AREA	GROSS R/W AREA	P. T. W. AREA	AREA TO BE ACQUIRED	REMAINDER LEFT	REMAINDER RIGHT	CONST. PERMIT AREA
16	ANDREW PATTISON	FORSYTH, MONT.	1864 AC.	12.4 AC.	1.9 AC.	10.5 AC.	1837.2 AC.	14.4 AC.	0.23 AC.
17	D.L. PERRY	" "		1.9 AC.	0	1.9 AC.			

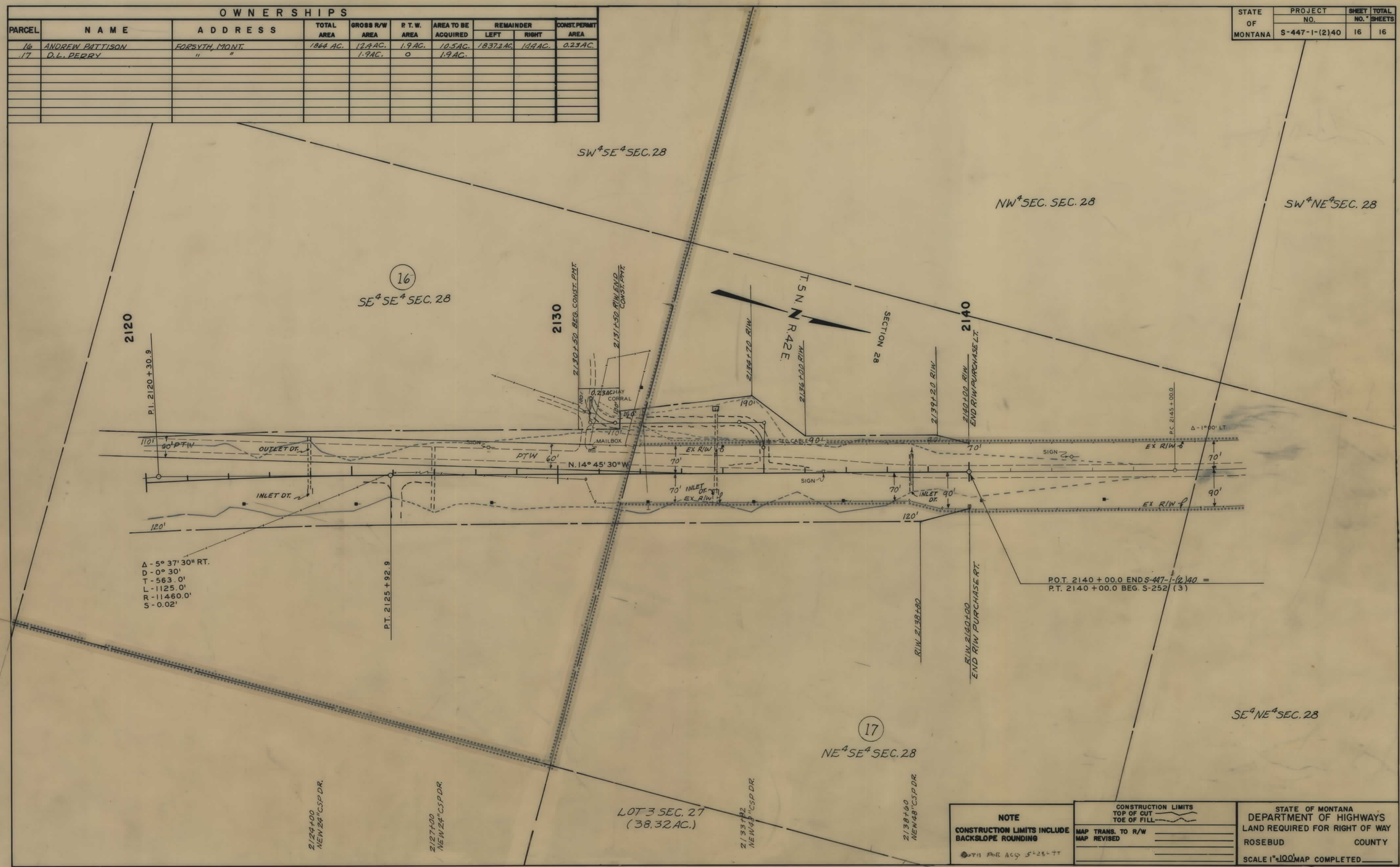

NOTE

CONSTRUCTION LIMITS INCLUDE BACKSLOPE ROUNDING

OTIS FOR ACQ 5-28-77

CONSTRUCTION LIMITS
TOP OF CUT
TOE OF FILL

MAP TRANS. TO R/W
MAP REVISED

STATE OF MONTANA
DEPARTMENT OF HIGHWAYS
LAND REQUIRED FOR RIGHT OF WAY
ROSEBUD COUNTY
SCALE 1" = 100' MAP COMPLETED