PLANS
NOT
TO
SCALE

STATE	PROJECT NUMBER	SHEET NO.	TOTAL SHEETS
MONTANA	RS 503 - 1(5) 4	1	8

FOYS CANYON ROAD

STATE OF MONTANA

DEPARTMENT OF HIGHWAYS

RIGHT OF WAY PLAN OF FEDERAL AID PROJECT NO. FOYS CANYON ROAD FLATHEAD COUNTY

RS 503 - 1(5) 4 R/W

3.60 MILES

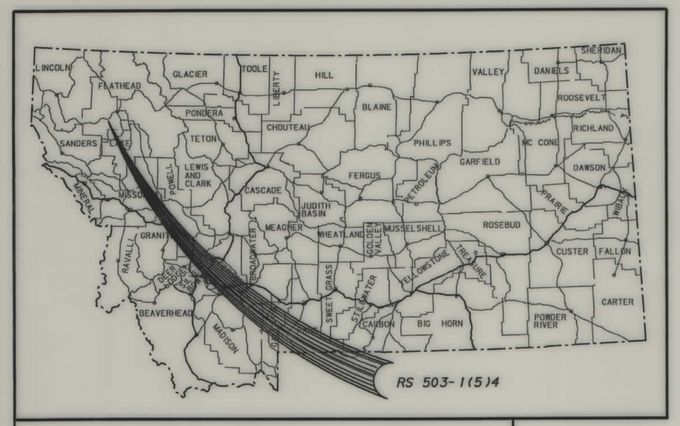

CONVENTIONAL SIGNS

PROPOSED RIGHT OF WAY LINE
EXISTING RIGHT OF WAY LINE
RAILROAD RIGHT OF WAY LINE
CENTERLINE ℄) OR PROJECTED LINE
STK'D CENTERLINE
SECTION LINE
OWNERSHIP BOUNDARY — PL — PL
FULL ACCESS CONTROL — AC — AC
LIMITED ACCESS CONTROL
EXISTING ACCESS CONTROL
PRESENT TRAVELED WAY (P.T.W.)
FENCE LINE
EXISTING GUARDRAIL
PROPOSED GUARDRAIL
GATE IN FENCE
CATTLE GUARD: EXIST. - PROPOSED
SECTION CORNER — FOUND — UNFOUND
1/4 SECTION CORNER
CLOSING CORNER
MEANDER CORNER
CENTER OF SECTION
RIGHT OF WAY MONUMENT
PROPERTY CORNER PIN
POWER POLE IN PLACE
TELEPHONE POLE IN PLACE
TELEGRAPH POLE IN PLACE
LIGHT POLE
PROPOSED CULVERT
EXISTING CULVERT
OUTLET DITCH
INLET DITCH
EXISTING DITCH
CHANNEL CHANGES — CH. CH.
DITCH BLOCK
RIPRAP
BRIDGES
RAILROADS
PARCEL NUMBERS — 2
APPROACH: EXIST.- PROPOSED

FHWA/DOH APPROVAL

MAP REVISED 3-10-92, 8-20-92, 12-8-92, 9-23-93, 12-6-94, 8-6-98, 12-23-99, 11-03-00, 3-21-01,

ASSOCIATED PROJECT AGREEMENT NUMBER

RELATED PROJECTS
RS 503 - 1 (4)4 PE

1" = 1 MILE

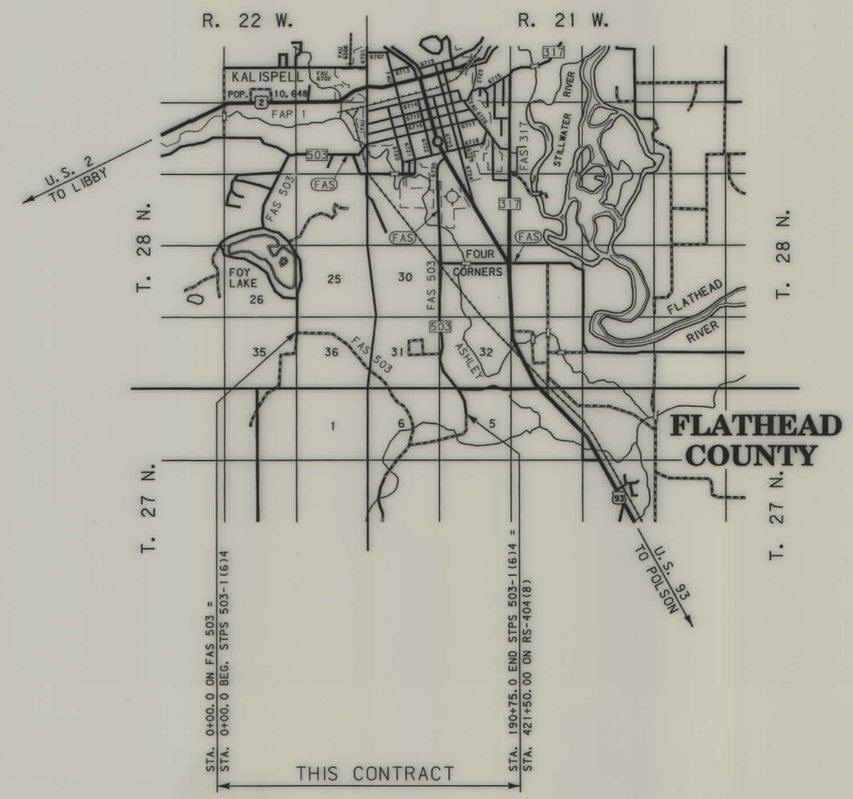

INDEX

PARCEL NO.	OWNERSHIP	SHEET NO.
1	DALLAS I. HERRON	2
2	DALLAS I. HERRON, SANDRA K.	
	MARSALL, & GORDON R. HERRON	2-3
3	LOUIS A. BIBLER	2-3
4	RICHARD R. REYNOLDS	3
5	FUTURE FARMERS OF AMERICA	
	% FLATHEAD HIGH SCHOOL	3
6, 15.	21 DELETED	
7	PAUL C. & ANN C. SHELT	3
8	JACOBL E. & ROMILDA E. SHAWBACKL	3
9	ORVILLE E. & ESTHER E. ROGERS	3
10, 10A	STATE OF MONTANA	3
11	THOMAS E. & MARY M. SHAUGHNESSY	3
12	TOM & CHARLENE ESCH	3-4
13	THOMAS J. & JOANI BANNER	3-4
14	SURINDER SIHRA	4
16	LANCE S. & JULIA E. STAUB	4
17	DONALD W. SR. & BIRTHE KALTSCHMIDT	4
18	DALE E. & KAROLE A. SOMMERFIELD	4
19	BOGDAN & DIANE KEEGAN KULMINSKI	4
20	ROBERT C. & JULIA BRADSHAW SHERRICK	4
23	LARRY B. & MARY GENEVA BROYLES	4
22	ANDREW C. & ELIZABETH A. BUECHEL	
	RES. OF A LIFE ESTATE ANTHONY A.	
	BUECHEL	4
24	JERRY & BETTY PATELZICK, ETAL	4-5
25	CHARLES D. LEE	4-5
26	DAN P. & RANICE F. BUTTERFIELD, N. P	
	I. JULIE R. & JOSEPH B. MANN	5
27	PAUL S. & JANIC L. MCGRATH	5
28	TERRY J. BARNHART	5
29	DORIS A. SISTOK	5
30	JANICE HANSON & ALVIN HANSON	5
32	SALVATORE S. & PATRICIA D. MONTAGNINO	5
33	E. JOSEPH & OLNIA A. LIECHTY	5, 6
34	HOWARD V. HAMMER, PAUL R. PALMER	
	BRUCE A. MOONC/DPER K. & WINNIFRED STORLI	6
41	DAVAR M. & VICKY L. GARDNER	6
35, 36, 37, 39	DELETED	6
38	GAIL G. GWENS & CAROL E. GWENS	6
40	GARY G. & ELEANOR A. CHRISTIANSEN	6
42	LYLE R. &CAROLE H. WYANT	6
43	GERALD J. & HELEN DIANE MACNORIUS	6-7
44	GEORGE D. & DIANE COWAN	6-7
45	DANIEL R. & CHARLENE A. LANDON	7
46	THEDORE A. & JOAN I. DYKSTRA	7
47	DAAVID C. & CAROLEE C. FISHER	7
48	BRYON S. & JAN M. GUY	7
49, 49A	DAVAR M. & VICKY L. GARDNER	7-8
50, 50A	STEPHEN C. & SUSAN H. ROLFING	8
	C/D WILLIAM H. & LETA L. FRYE	
51	JERRY M. & LORRAINE MARIE MAHUGH	8
31	TORVAL A. & MARTHA M. STOCKAMP	5, 6
29. 1	DORIS A. SISTOK C/P	
	KENNETH & SUE STREMEL	5
52	FLATHEAD COUNTY SCHOOL DISTRICT #61	
	% COUNTY COMMISSIONERS	2

MONTANA CADD

RDROW

MONTANA CADD

3	6	9	
2	5	8	1
	4	7	

STATE	PROJECT NUMBER	SHEET NO.	TOTAL SHEETS
MONTANA	RS 503 - 1 (5) 4	2	8

FOYS CANYON ROAD

OWNERSHIP

PARCEL	NAME	ADDRESS	TOTAL AREA	GROSS R/W AREA	EX. EASE. AREA	NET AREA	REMAINDER LEFT	REMAINDER RIGHT	CONST. PMT. AREA	EASE. AREA
1	DALLAS I. HERRON			4.42 AC.	0.86 AC.	3.56 AC.		0.29AC		*0.30 AC.
2	DALLAS I. HERRON, SANDRA K.			SEE	SHEET	NO. 3				
	MARSALL, & GORDON R. HERRON	P.O. BOX 9200, KALISPELL, MT 59904								
3	LOUIS A. BIBLER	P.O. BOX 1195, KALISPELL, MT 59901		"	"	"				
52	FLATHEAD COUNTY SCHOOL DISTRICT									**0.15 AC
	% COUNTY COMMISSIONERS									

* 0.10 AC. EASE. TO BE ACQUIRED IN THE NAME OF PARCEL 2 (0+00-5+25)
0.20 AC. UTILITY EASE.
**0.15 ACQUIRED AS UTILITY EASE.

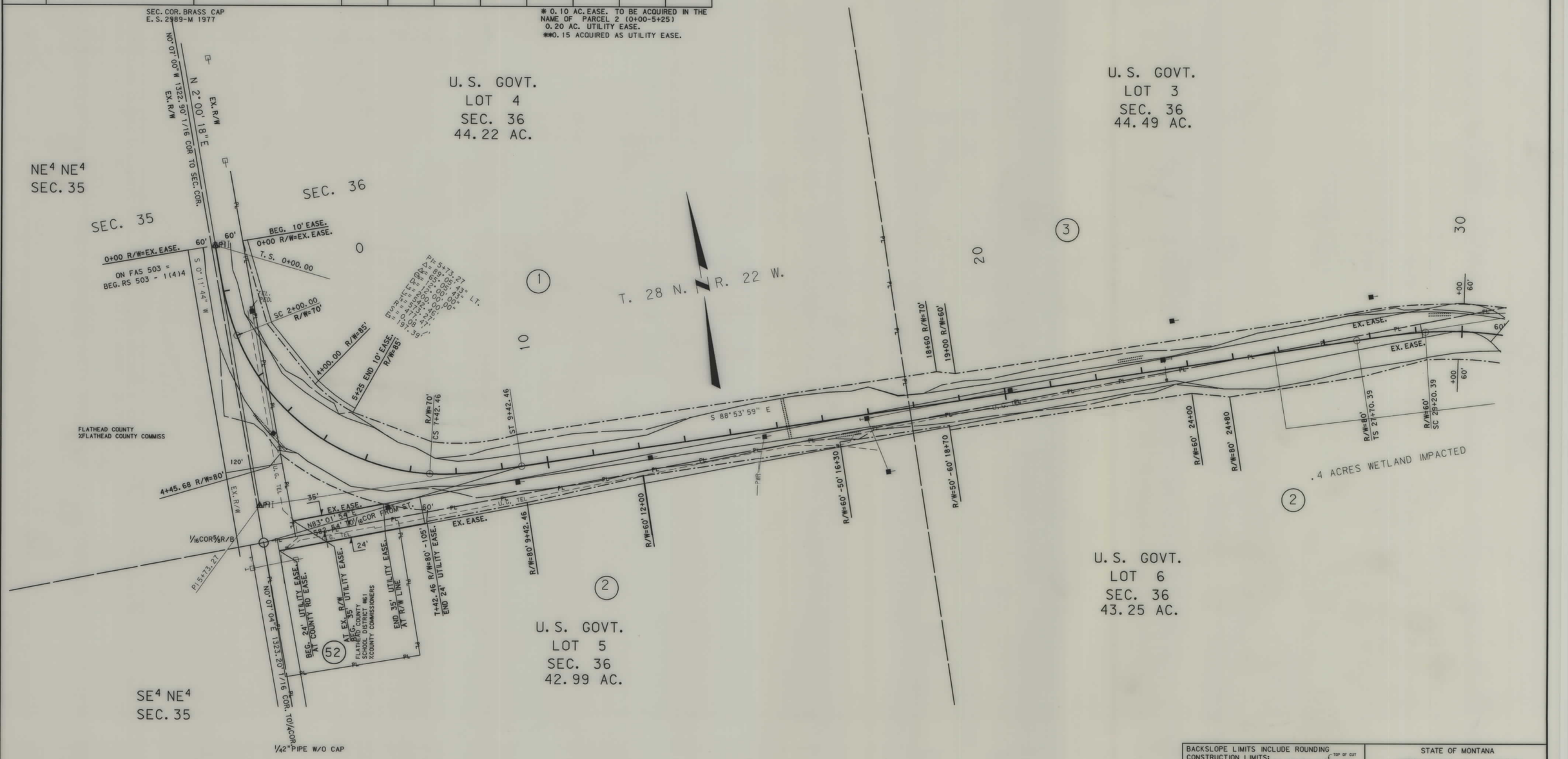

BACKSLOPE LIMITS INCLUDE ROUNDING
CONSTRUCTION LIMITS:
CUT SECTION — TOP OF CUT
TOE OF FILL — DITCH BOTTOM

FHWA/DOH APPROVAL 3-21-91

MAP REVISED 5-11-92, 8-11-92 9-23-93, 4-26-94, 1-10-95, 8-6-98, 12-23-99,

STATE OF MONTANA
DEPARTMENT OF HIGHWAYS
RIGHT OF WAY PLAN
FLATHEAD COUNTY
SCALE: 1" = 100' 0 50' 100' 200'

ZGA02 32, 6 3 0733FOYS RDROW

RDROW

MONTANA CADD

3	6	9
2	5	8
	4	7

STATE	PROJECT NUMBER	SHEET NO.	TOTAL SHEETS
MONTANA	RS 503 - 1 (5) 4	3	8

FOYS CANYON ROAD

OWNERSHIP

PARCEL	NAME	ADDRESS	TOTAL AREA	GROSS R/W AREA	EX. EASE. AREA	NET AREA	REMAINDER LEFT	REMAINDER RIGHT	CONST. PMT. AREA	EASE. AREA
2	DALLAS I. HERRON, SANDRA K. MARSALL, & GORDON R. HERRON			2.82 AC.	1.54 AC.	1.28 AC.				✳✳0.14 AC.
3	LOUIS A. BIBLER	P.O. BOX 1195, KALISPELL, MT 59901		1.83 AC.	0.90AC.	0.93 AC.				
4	RICHARD R. REYNOLDS	245 FOYS CANYON ROAD, KALISPELL,	5.730 AC.	0.587 AC.	0	0.587 AC	5.143 ac.			
✳5	FUTURE FARMERS OF AMERICA	% FLATHEAD HIGH SCHOOL		3.880 AC.	2.20 AC.	1.680 AC.				
6	DELETED									
7	PAUL C. & ANN C. SHELT		10.01 AC.	0.47 AC.	0	0.47 AC.	9.54 AC.			
8	JACOB E. & ROMILDA E. SHAWBACK			0.154 AC.	0	0.154 AC.				
9	ORVILLE E. & ESTHER E. ROGERS			0.214 AC.	0	0.214 AC.				
10	STATE OF MONTANA		42.27AC.	1.06 AC.	0.45AC.	0.61 AC.	0.29 AC.	40.92 AC.		
11	THOMAS E. & MARY M. SHAUGHNESSY		5.01 AC.	0.38 AC.	0	0.38 AC.	4.63 AC.			
12	TOM & CHARLENE ESCH			SEE	SHEET	NO. 4				
13	THOMAS J. & JOANI BANNER			"	"	"				
10A	STATE OF MONTANA			0.52 AC.	0	0.52 AC.		40.40 AC.	0.06 AC.	

✳✳0.11 EASE. TO BE ACQUIRED IN PARCEL 5
NAME (31+15-39+20)
✳✳0.03 EASE. ACQUIRED AS UTILTIY EASE.

✳TO BE ACQUIRED BY EASEMENT

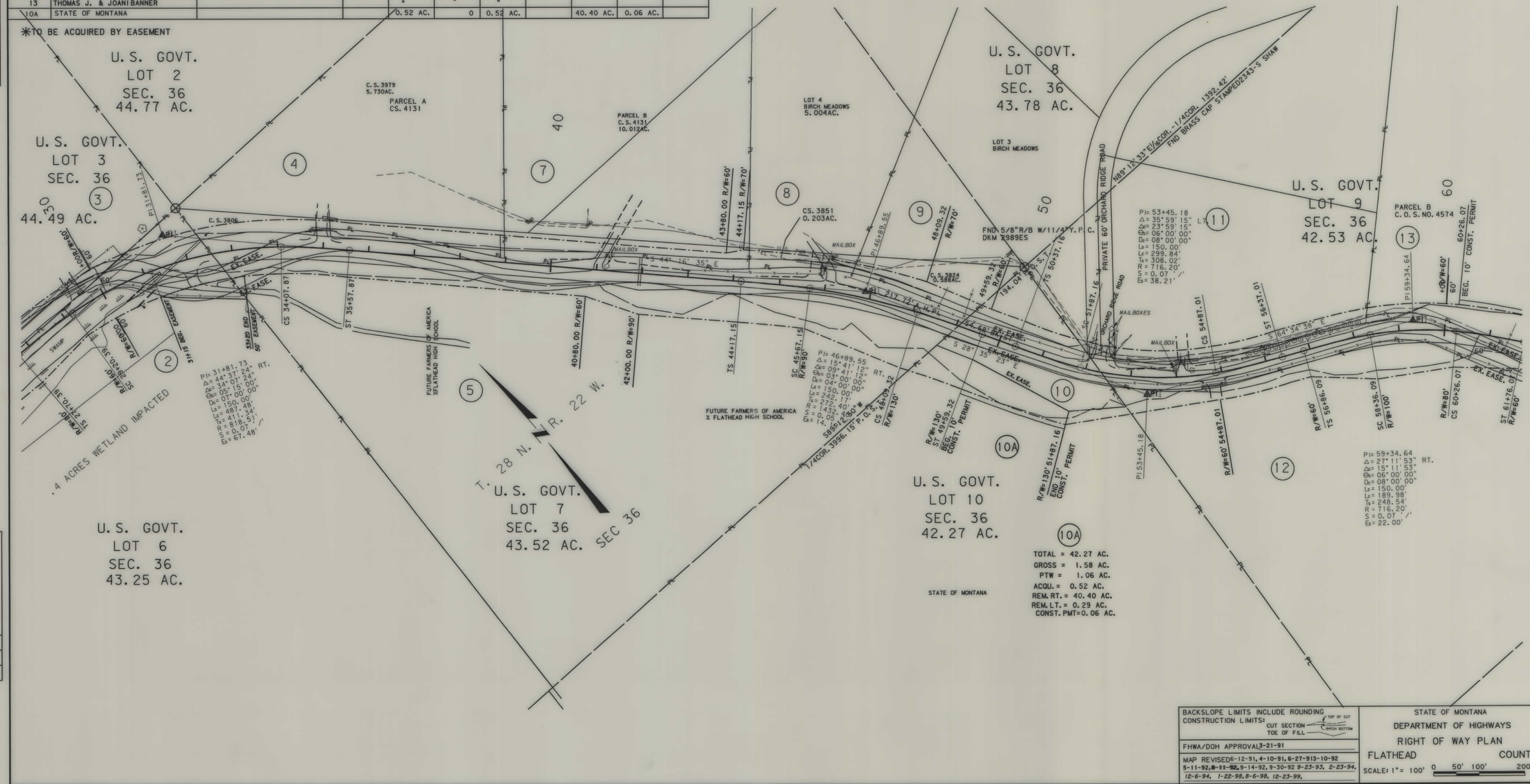

TOTAL = 42.27 AC.
GROSS = 1.58 AC.
PTW = 1.06 AC.
ACQU. = 0.52 AC.
REM. RT. = 40.40 AC.
REM. LT. = 0.29 AC.
CONST. PMT=0.06 AC.

STATE OF MONTANA

BACKSLOPE LIMITS INCLUDE ROUNDING
CONSTRUCTION LIMITS: CUT SECTION — TOP OF CUT; TOE OF FILL — DITCH BOTTOM

FHWA/DOH APPROVAL 3-21-91

MAP REVISED 6-12-91, 4-10-91, 6-27-91 3-10-92
5-11-92, ~~8-11-92~~, 9-14-92, 9-30-92 9-23-93, 2-23-94,
12-6-94, 1-22-98, 8-6-98, 12-23-99,

STATE OF MONTANA
DEPARTMENT OF HIGHWAYS
RIGHT OF WAY PLAN
FLATHEAD COUNTY
SCALE: 1" = 100' 0 50' 100' 200'

ZGAO: 32, 6: 0733FOYSROW

STATE	PROJECT NUMBER	SHEET NO.	TOTAL SHEETS
MONTANA	RS 503 - 1 (5) 4	4	8

FOYS CANYON ROAD

OWNERSHIP

PARCEL	NAME	ADDRESS	TOTAL AREA	GROSS R/W AREA	EX. EASE. AREA	NET AREA	REMAINDER LEFT	REMAINDER RIGHT	CONST. PMT. AREA	EASE. AREA
12	TOM & CHARLENE ESCH			2.973 AC.	1.290AC	1.683 AC.				
* 13	THOMAS J. & JOANI BANNER	17701 NOREEN COURT, GURNEE, IL 93401		0.96 AC.	0	0.96 AC.			0.10 AC.	
14	SURINDER SIHRA		5.002 AC.	0.479 AC.	0	0.479 AC.	4.523 AC.		0.001AC.	
15	DELETED									
16	LANCE S. & JULIA E. STAUB			0.30 AC.	0	0.30 AC.				
17	DONALD W., SR. & BIRTHE KALTSCHMID T		4.824 AC.	0.258 AC.	0	0.258 AC.	4.566 AC.			
18	DALE E. & KAROLE A. SOMMERFIELD		5.082 AC.	0.320 AC.	0	0.320 AC.	4.762 AC.			
19	BOGDAN & DIANE KEEGAN KULMINSKI		5.024 AC.	0.351 AC.	0	0.351 AC.	4.673 AC.			
20	ROBERT C. & JULIA BRADSHAW SHERRICK	651 FOYS CANYON RD, KALISPELL, MT	10.092 AC	0.750 AC.	0	0.750 AC.	9.342 AC.			
23	LARRY B. & MARY GENEVA BROYLES		5.00 AC.	0.24 AC.	0	0.24 AC.	4.76 AC.			
22	ANDREW C. & ELIZABETH A. BUECHEL RES.									
	OF A LIFE ESTATE ANTHONY A. BUECHEL			0.04 AC.	0.03 AC.	0.01 AC.				
21	DELETED									
24	JERRY & BETTY PATELZICK, ETAL			SEE	SHEET	NO. 5				
25	CHARLES D. LEE			"	"	"				

*TO BE ACQUIRED BY EASEMENT

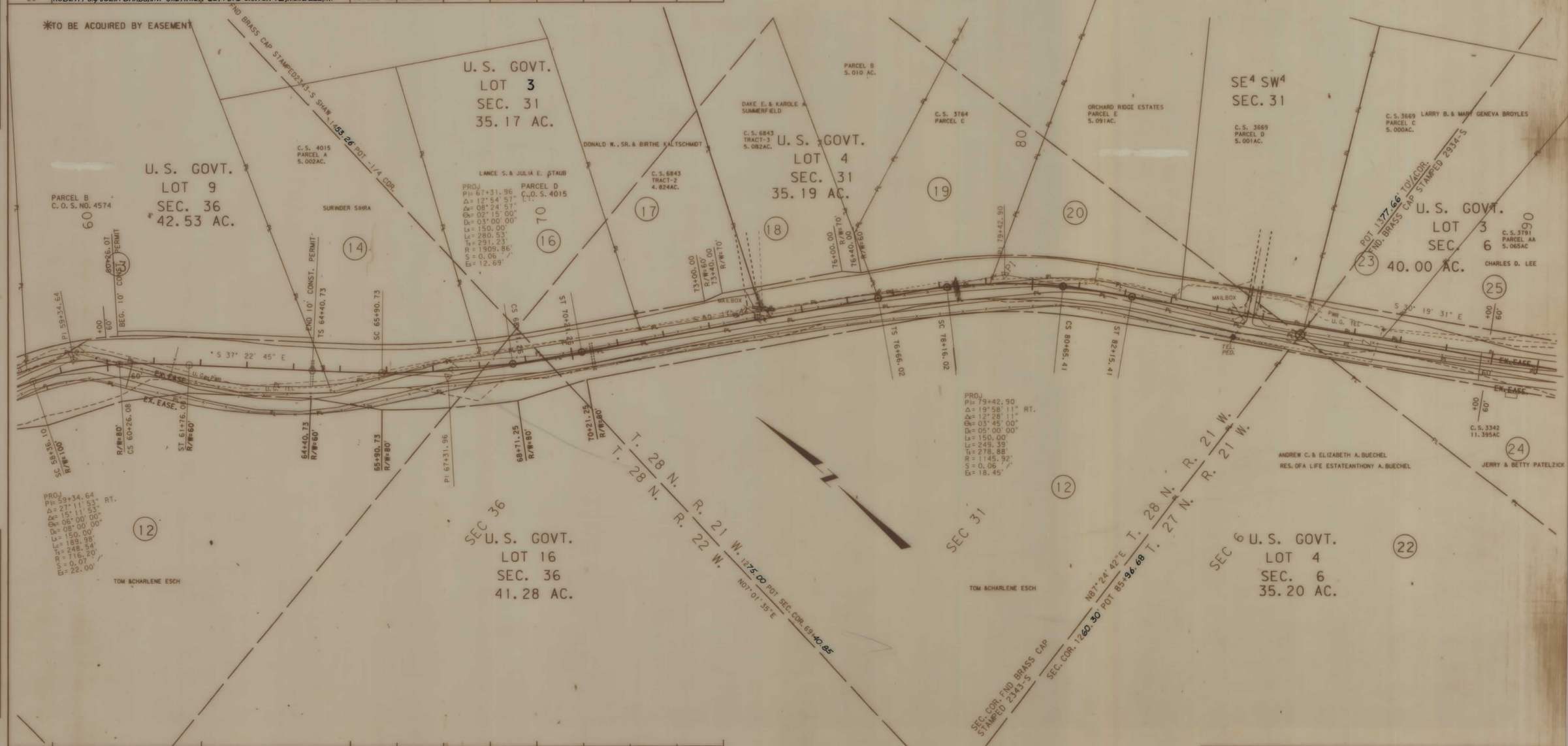

BACKSLOPE LIMITS INCLUDE ROUNDING
CONSTRUCTION LIMITS: CUT SECTION — TOP OF CUT / DITCH BOTTOM; TOE OF FILL

FHWA/DOH APPROVAL 3-21-91

MAP REVISED 3-10-92 8-11-92, 8-20-92, 9-23-93,

STATE OF MONTANA
DEPARTMENT OF HIGHWAYS
RIGHT OF WAY PLAN
FLATHEAD COUNTY
SCALE: 1" = 100' 0 50' 100' 200'

ZGA0[32, 6]0733F0Y01.RDW

RDROW

MONTANA CADD

12-AUG-1992 10:47 RDROW
MONTANA CADD
zgad0[32, 6]07 33fay01.dwg, 1

STATE	PROJECT NUMBER	SHEET NO.	TOTAL SHEETS
MONTANA	RS 503 - 1 (5) 4	5	8

FOYS CANYON ROAD

OWNERSHIP

PARCEL	NAME	ADDRESS	TOTAL AREA	GROSS R/W AREA	EX. EASE. AREA	NET AREA	REMAINDER LEFT	REMAINDER RIGHT	CONST. PMT. AREA	EASE. AREA
24	JERRY & BETTY PATELZICK, ETAL		11.395 AC	1.784 AC.	1.088 AC.	0.696 AC.		9.611 AC.	**	0.046 AC.
25	CHARLES D. LEE		5.065 AC.	0.452 AC.	0	0.452 AC.	4.613 AC.			
26	DAN P. & RANICE F. BUTTERFIELD									
	NP I JULIE R. & JOSEPH B. MANN		5.022 AC.	0.376 AC.	0	0.376 AC.	4.646 AC.			
27	PAUL S. & JANICE L. MCGRATH		5.497 AC	0.361 AC.	0	0.361 AC.	5.136 AC.			
28	TERRY J. BARNHART		6.033 AC.	1.240 AC.	0	1.240 AC.	4.793 AC.			
29	DORIS A. SISTOK	890 FOYS CANYON RD., MT 59901	14.093 AC.	0.819 AC.	0	0.819 AC.		13.274 AC.		
* 30	JANICE HANSON & ALVIN HANSON	445 ORCHARD RIDGE RD, MT 59901	20.158AC.	0.891 AC.	0	0.891 AC.	19.267AC.			
31	TORVAL A. & MARTHA M. STOCKAMP			SEE	SHEET	NO. 6				
* 32	SALVATORE S. & PATRICIA D. MONTA	GNINO	20.031AC.	0.158 AC.	0	0.158 AC.	19.873AC.			
33	E. JOSEPH & OLIVIA A. LIECHTY			SEE	SHEET	NO. 6				
29.1	DORIS A. SISTOK, C/P KENNETH & SUE STREMEL, P.O. BOX 3305, MT 59901		7.907 AC.	0.10 AC.	0	0.10 AC.		7.807 AC.		

** TO BE ACQUIRED IN NAME OF PARCEL 29

* TO BE ACQUIRED BY EASEMENT

BACKSLOPE LIMITS INCLUDE ROUNDING
CONSTRUCTION LIMITS: CUT SECTION — TOP OF CUT; TOE OF FILL — DITCH BOTTOM

FHWA/DOH APPROVAL 3-21-91

MAP REVISED 5-15-91 3-10-92 8-11-92, 12-8-92, 9-23-93, 9-28-93, 10-6-93, 1-18-94

STATE OF MONTANA
DEPARTMENT OF HIGHWAYS
RIGHT OF WAY PLAN
FLATHEAD COUNTY
SCALE: 1" = 100' 0 50' 100' 200'

MONTANA CADD — 07-DEC-1992 09:41 RDROW — 1.32, 6107.33 fig01.1, rev. 1

STATE	PROJECT NUMBER	SHEET NO.	TOTAL SHEETS
MONTANA	RS 503 - 1 (5) 4	6	8

FOYS CANYON ROAD

OWNERSHIP

PARCEL	NAME	ADDRESS	TOTAL AREA	GROSS R/W AREA	EX. EASE. AREA	NET AREA	REMAINDER LEFT	REMAINDER RIGHT	CONST. PMT. AREA	EASE. AREA
31	TORVAL A. &MARTHA M. STOCKAMP		15.58 AC.	0.53 AC.	0	0.53 AC.		15.05 AC.		
* 33	E. JOSEPH & OLIVIA A. LIECHTY		10.090 AC	0.662 AC.	0	0.662 AC.	9.428 AC.			
34	HOWARD V. HAMMER, ETAL	C/D PER K. & WINNIFRED STORLI		3.230 AC.	0	3.230 AC.		1.976 AC.		0.052 AC.
35	DELETED									
36	DELETED									
37	DELETED									
38	GAIL G. GIVENS & CAROL E. GIVENS			1.103 AC.	0.804 AC.	0.299 AC.	0.070 AC.			
39	DELETED									
40	GARY G. & ELEANOR A. CHRISTIANSEN			0.682 AC.	0.381 AC.	0.301 AC.	0.018 AC.			

* TO BE ACQUIRED BY EASEMENT

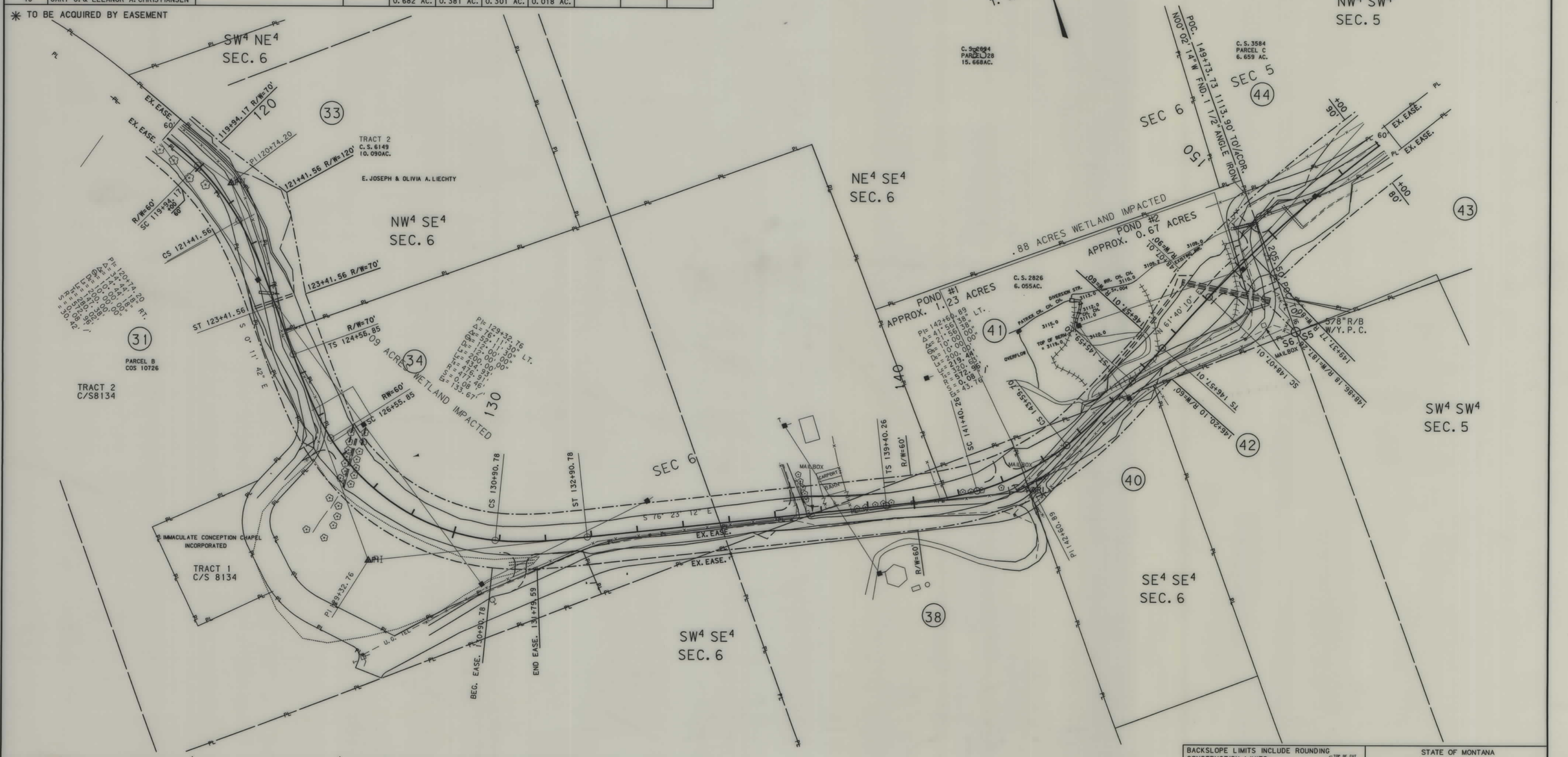

41	DAVAR M. & VICKY L. GARDNER			1.973 AC.	0.802 AC.	1.171 AC.				
42	LYLE R. &CAROLE H. WYANT			0.010 AC.	0.004 AC.	0.006 AC.				
43	GERALD J. & HELEN DIANE MACNORIUS			SEE	SHEET	NO. 7				
44	GEORGE D. & DIANE COWAN			"	"	"				

BACKSLOPE LIMITS INCLUDE ROUNDING
CONSTRUCTION LIMITS: CUT SECTION TOP OF CUT, TOE OF FILL DITCH BOTTOM

FHWA/DOH APPROVAL 3-21-91

MAP REVISED 4-8-91, 5-15-91 3-10-92, 5-11-92, 5-20-92, 8-11-92, 8-20-92, 12-8-92, 1-13-94, 2-7-94, 12-30-94, 7-24-98, 3-28-00,

STATE OF MONTANA
DEPARTMENT OF HIGHWAYS
RIGHT OF WAY PLAN
FLATHEAD COUNTY

SCALE: 1" = 100' 0 50' 100' 200'

STATE	PROJECT NUMBER	SHEET NO.	TOTAL SHEETS
MONTANA	RS 503 - 1 (5) 4	7	8

FOYS CANYON ROAD

OWNERSHIP

PARCEL	NAME	ADDRESS	TOTAL AREA	GROSS R/W AREA	EX. EASE. AREA	NET AREA	REMAINDER LEFT	REMAINDER RIGHT	CONST. PMT. AREA	EASE. AREA
✳ 43	GERALD J. & HELEN DIANE MACNORIU	S		3.22 AC.	0	3.22 AC.				
44	GEORGE D. & DIANE COWAN		6.659 AC.	0.696 AC.	0	0.696 AC.	5.963 AC.			
45	DANIEL R. & CHARLENE A. LANDON		6.715 AC.	0.076 AC	0.020 AC.	0.056 AC.	6.639 AC.			
46	THEODORE A. & JOAN I. DYKSTRA		5.074 AC.	0.010 AC.	0	0.010 AC.	5.064 AC.			
47	DAVID C. & CAROLEE C. FISHER		5.345 AC.	0.638 AC.	0	0.638 AC.	4.717 AC.			
✳ 48	BYRON S. & JAN M. GUY			0.326 AC.	0	0.326 AC.				
49	DAVAR M. & VICKY L. GARDNER			SEE	SHEET	NO. 8				
✳✳49A	DAVAR M. & VICKY L. GARDNER									0.037 AC.

✳ TO BE ACQUIRED BY EASEMENT
✳✳ TO BE ACQUIRED IN THE NAME OF FLATHEAD COUNTY

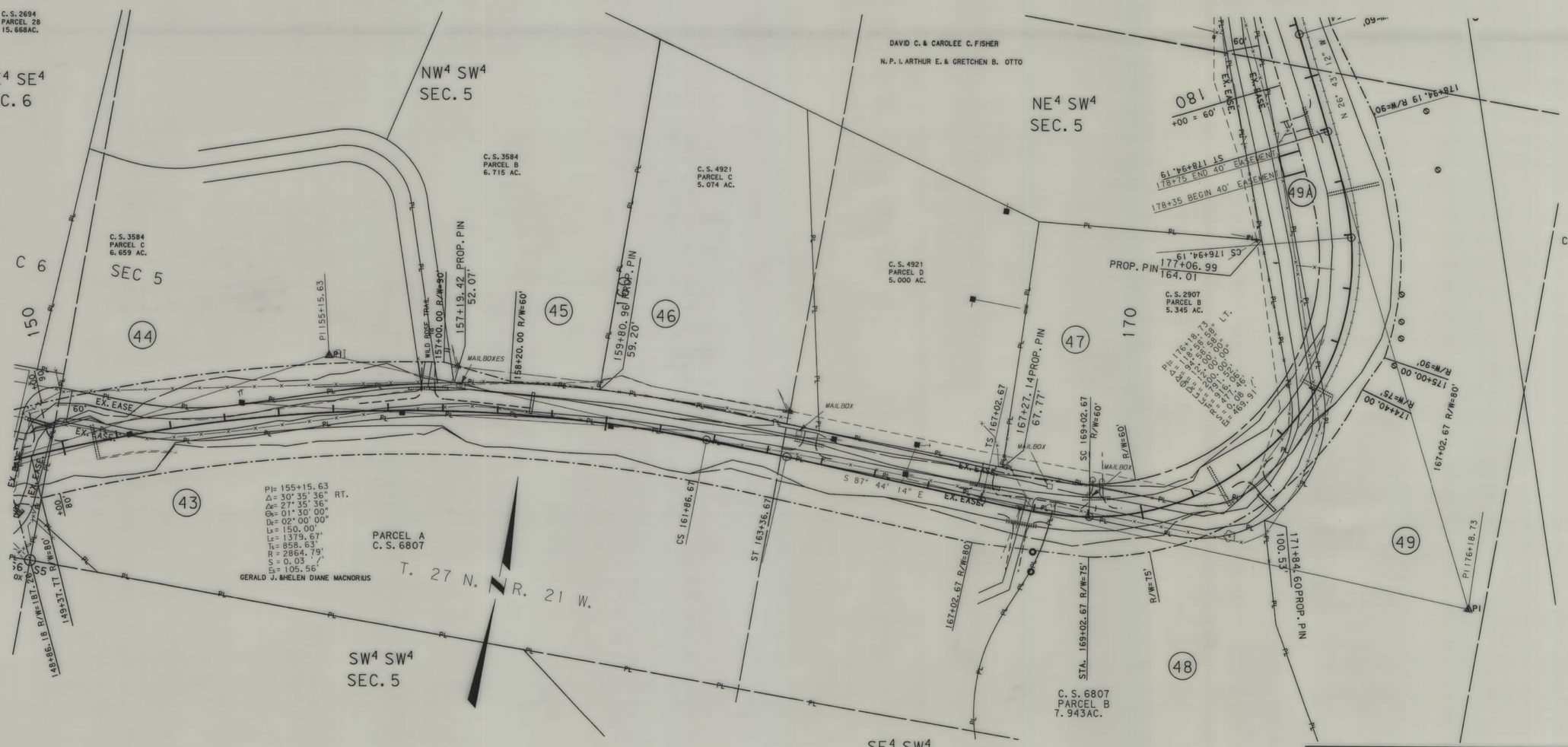

BACKSLOPE LIMITS INCLUDE ROUNDING
CONSTRUCTION LIMITS: CUT SECTION — TOP OF CUT; TOE OF FILL — DITCH BOTTOM

FHWA/DOH APPROVAL 3-21-91

MAP REVISED 5-15-91 3-10-928-11-92, 8-20-92, 10-23-92 12-8-92, 7-21-94, 8-3-94, 11-03-00,

STATE OF MONTANA
DEPARTMENT OF HIGHWAYS
RIGHT OF WAY PLAN
FLATHEAD COUNTY
SCALE: 1" = 100' 0 50' 100' 200'

RDROW

MONTANA CADD

3	9	6
2	5	8
1	4	7

7GA02 32, 63 0733FOYRDW.ROW

STATE	PROJECT NUMBER	SHEET NO.	TOTAL SHEETS
MONTANA	RS 503 - 1 (5) 4	8	8

FOYS CANYON ROAD

OWNERSHIP

PARCEL	NAME	ADDRESS	TOTAL AREA	GROSS R/W AREA	EX. EASE. AREA	NET AREA	REMAINDER LEFT	REMAINDER RIGHT	CONST. PMT. AREA	EASE. AREA
49	DAVAR M. & VICKY L. GARDNER			3.66 ac.	0	3.66 ac.	0.40 Ac.			
* 50	STEPHEN C. & SUSAN H. ROLFING	C/D WILLIAM H. & LETA L. FRYE		0.023 AC.	0	0.023 AC.				
51	JERRY M. & LORRAINE MARIE MAHUGH			0.205 AC.	0	0.205 ac.			0.066 AC.	
**50A	STEPHEN C. & SUSAN H. ROLFING	C/D WILLIAM H. & LETA L. FRYE								0.037 AC.

* TO BE ACQUIRED BY EASEMENT

** TO BE ACQUIRED IN THE NAME OF PARCEL 51

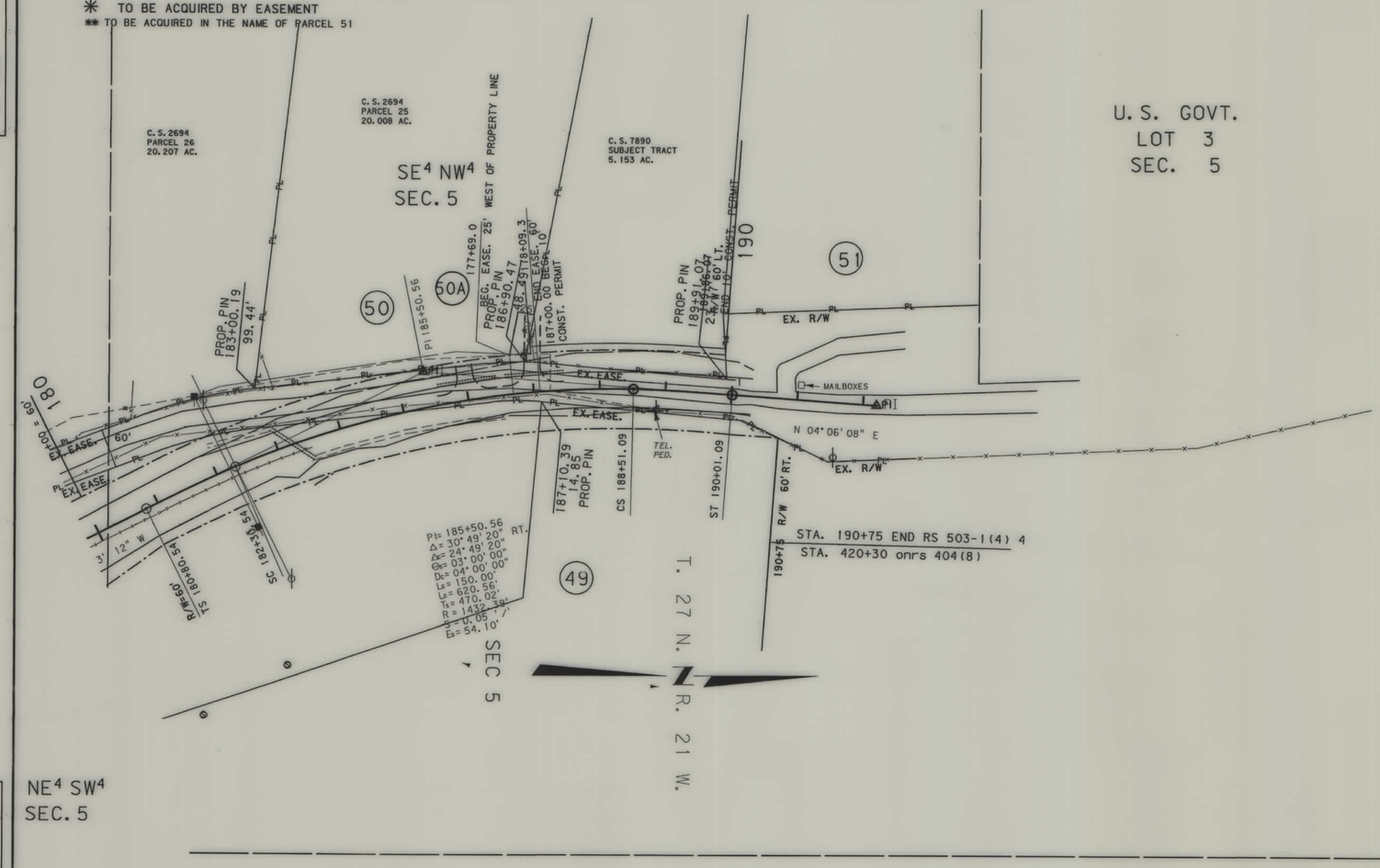

BACKSLOPE LIMITS INCLUDE ROUNDING
CONSTRUCTION LIMITS: CUT SECTION — TOP OF CUT; TOE OF FILL — DITCH BOTTOM

FHWA/DOH APPROVAL 3-21-91

MAP REVISED 3-10-92 8-11-92, 8-20-92, 10-23-92, 12-8-92, 3-21-01.

STATE OF MONTANA
DEPARTMENT OF HIGHWAYS
RIGHT OF WAY PLAN
FLATHEAD COUNTY

SCALE: 1" = 100' 0 50' 100' 200'

RDROW

MONTANA CADD

3 6 9
2 5 8
1 4